



LIBRARIES

UNIVERSITY OF WISCONSIN-MADISON

Plat book of Walworth County Wisconsin. 1891

North West Publishing Co.

[s.l.]: North West Publishing Co., 1891

<https://digital.library.wisc.edu/1711.dl/42S2TSSCJPJE79A>

Based on date of publication, this material is presumed to be in the public domain.

For information on re-use see:

<http://digital.library.wisc.edu/1711.dl/Copyright>

The libraries provide public access to a wide range of material, including online exhibits, digitized collections, archival finding aids, our catalog, online articles, and a growing range of materials in many media.

When possible, we provide rights information in catalog records, finding aids, and other metadata that accompanies collections or items. However, it is always the user's obligation to evaluate copyright and rights issues in light of their own use.

PLAT BOOK
OF
WALWORTH COUNTY

1891

36646

LGPL
!
LGPL

77
85

FOR REFERENCE
Do Not Take From This Room

13527

June 22
1950

SEVENTY-EIGHTH YEAR—NO. 25

City Population Is 4,279; Shows 1,041 Gain Here

All Communities In County Mark Gain Over 1940 Count

The 1950 population of Lake Geneva is 4,279, according to an announcement by Mrs. Bernice Harvey, Racine, supervisor of the federal census for the first district. This figure is believed to be substantially correct, but is subject to revision by the bureau after returns for nonresidents are credited to their proper locality.

Material revision of the preliminary count is unlikely, according to Mrs. Harvey. An official announcement will be made later by the director of the Census bureau in Washington, D. C.

An increase of 1,041 in Lake Geneva was reported, since the 1940 population was 3,238. This makes Geneva the second-largest community in the county. Local students attending colleges and universities are not included in the total. Although no ward figures were supplied, apparently the largest increase was in the third ward.

All Show Gain

Walworth county's 1950 population is 41,419, showing an increase of 8,316 over the 1940 figure of 33,103.

Largest numerical increase in Walworth county was reported for the city of Whitewater, which grew from 3,689 to 5,085, a gain of 1,396. The largest gain percentage was at East Troy, which grew from 925 to 1,577, an increase of 652. Figures for cities and villages in the county are as follows:

	1950	1940	Gain
Whitewater	5,085	3,689	1,396
Lake Geneva	4,279	3,238	1,041
Delavan	4,006	3,444	562
Elkhorn	2,917	2,382	539
East Troy	1,577	925	652
Walworth	1,140	875	275
Williams Bay	1,102	717	385
Sharon	1,016	812	204

The district census bureau has completed its work and was expected to close this week. No report for Genoa City has been received.

PLAT BOOK

OF

WALWORTH

COUNTY

WISCONSIN.

Drawn from actual Surveys & County Records

BY THE

North West Publishing Co.

1891.

Eng. by W^m Bracher,
27 So. 6th St. Philad.

Printed by F. Bourquin,
31 So. 6th St. Philad.

R
912-77589
P697

R
912-77589
P697

CONTENTS.

TOWNSHIPS.

	PAGE
BLOOMFIELD	23
DELAVAN	31
DARIEN	35
EAST TROY	46
GENEVA	26

	PAGE
LAFAYETTE	42
LA GRANGE	58
LINN	21
LYONS	25
RICHMOND	38
SHARON	17

	PAGE
SUGAR CREEK	39
SPRING PRAIRIE	43
TROY	54
WALWORTH	19
WHITEWATER	59

CITIES AND VILLAGES.

ALLEN'S GROVE	20
DELAVAN	40 & 41
DARIEN	50
EAST TROY	51
ELKHORN, NORTH PART	44 & 45
ELKHORN, SOUTH PART	48 & 49
FAYETTE	24

GENOA	22
HONEY CREEK	20
LYONS	24
LAKE GENEVA, NORTH PART	32 & 33
LAKE GENEVA, SOUTH PART	36 & 37
SHARON	18
SPRINGFIELD	24

SPRING PRAIRIE CORNERS	55
TROY	55
TROY CENTER	55
WHITEWATER, WEST PART	52 & 53
WHITEWATER, CENTER PART	56 & 57
WHITEWATER, EAST PART	60 & 61
WALWORTH	20

MISCELLANEOUS.

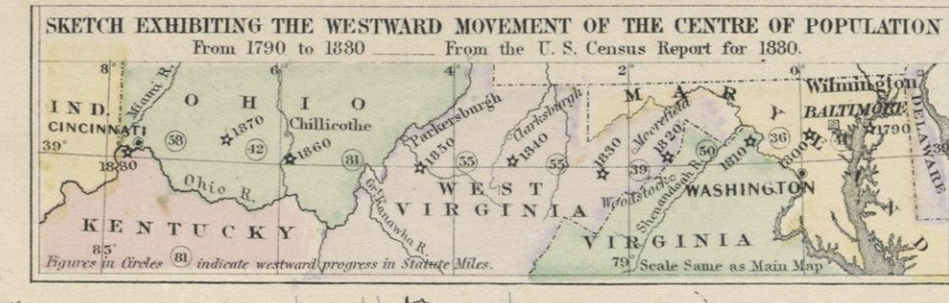
DELAVAN LAKE AND VICINITY	34
WALWORTH COUNTY OUTLINE	5
UNITED STATES MAP	8 & 9
WISCONSIN STATE MAP	12 & 13

UNITED STATES LAND SURVEY SYSTEM	15 & 16
LAKE GENEVA AND VICINITY	28 & 29
LAKE BEULAH AND VICINITY	47
PATRON'S DIRECTORY	63, 64, 65, 66

-missing 1997

gifs - mms

11-13-70



EXPLANATIONS

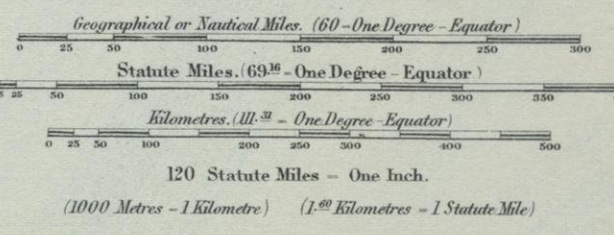
■ PLACES of over 500,000 Population	Authority: U. S. Census of 1870
■ PLACES 250 - 500,000	The character of the Lettering indicates the comparative importance of the Places.
■ PLACES 100 - 250,000	
■ PLACES 50 - 100,000	
■ PLACES 25 - 50,000	
■ PLACES 10 - 25,000	
■ PLACES 3 - 10,000	— Narrow Gauge
■ PLACES under 3,000	— Figures in Parenthesis indicate the Heights in English Feet above the level of the Sea.

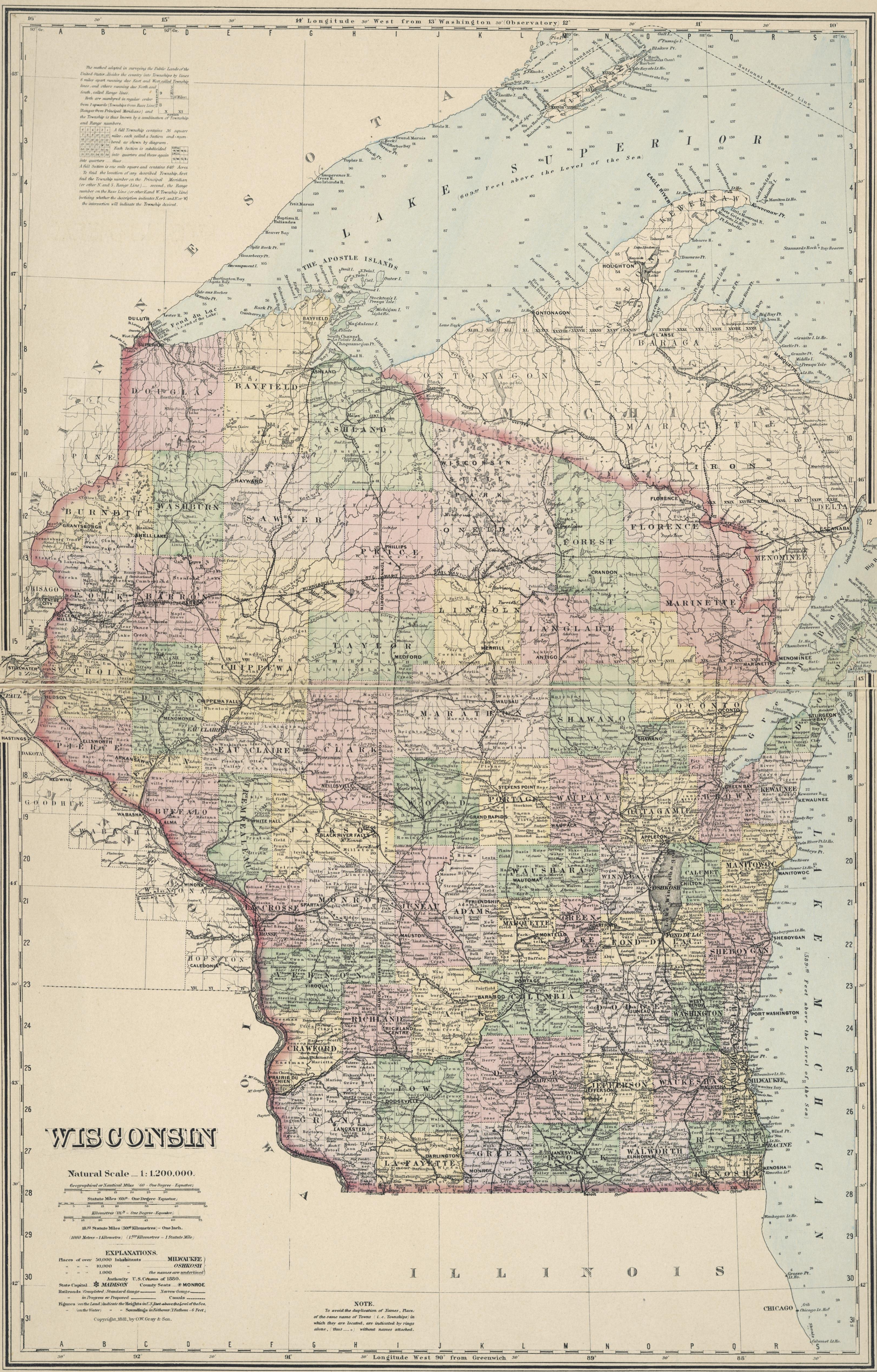
The Names of the Capitals of the States and Territories are underlined.

GRAY'S NEW MAP OF THE UNITED STATES

By FRANK A. GRAY.

Natural Scale 1:7,603,200.





The method adopted in surveying the Public Lands of the United States divides the country into Townships by lines 6 miles apart running due East and West, called Township lines, and others running due North and South, called Range lines.

Each Township contains 36 square miles, each called a Section, and numbered as shown by diagram.

Each Section is subdivided into quarters and these again into quarters thus:

A full Section is one mile square and contains 640 Acres.

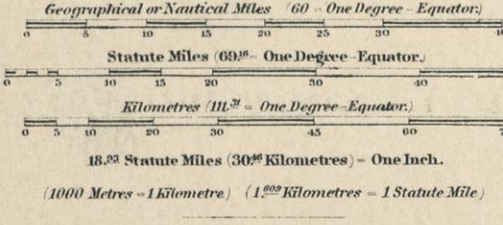
To find the location of any described Township first find the Township number on the Principal Meridian (or other N. and S. Range Line) — second, the Range number on the Base Line (or other E. and W. Township Line) — the intersection of the lines will indicate the Township desired.

Longitude 30° West from Washington Observatory 12'

Longitude West 90° from Greenwich 30'

WISCONSIN

Natural Scale — 1:1,200,000.



11.30 Statute Miles (30.9 Kilometres) = One Inch.
1000 Metres = 1 Kilometre = 1 Statute Mile.

EXPLANATIONS.
 Places of over 50,000 inhabitants MIDWAUKEE
 10,000 OSBROSI
 1,000 — the names are underlined
 Authority U. S. Census of 1880.
 State Capital MADISON County Seats MONROE
 Railroads Completed Standard Gauge — Narrow Gauge —
 in Progress or Proposed — Canals —
 Figures on the Land indicate the Heights in Feet above the level of the sea, on the Water — Soundings in Fathoms (6 Feet).

NOTE.
 To avoid the duplication of names, Place of the same name of Towns (i. e. Townships) in which they are located, are indicated by rings alone, thus — without names attached.

Copyright, 1881, by O.W. Gray & Son.

ANALYSIS OF THE SYSTEM

OF

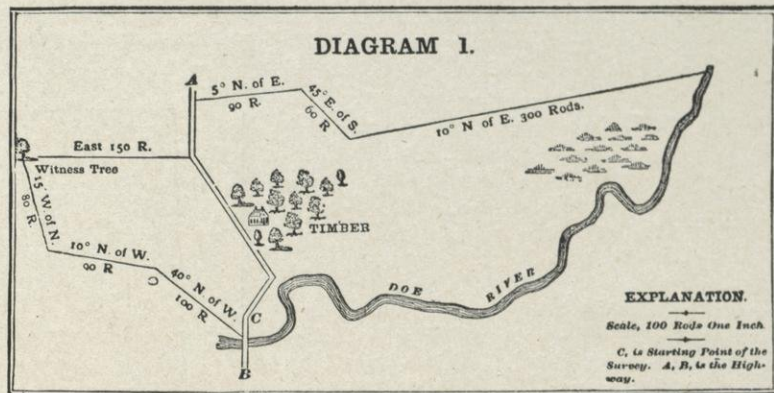
UNITED STATES LAND SURVEYS

COPYRIGHT, 1890.

METES AND BOUNDS.

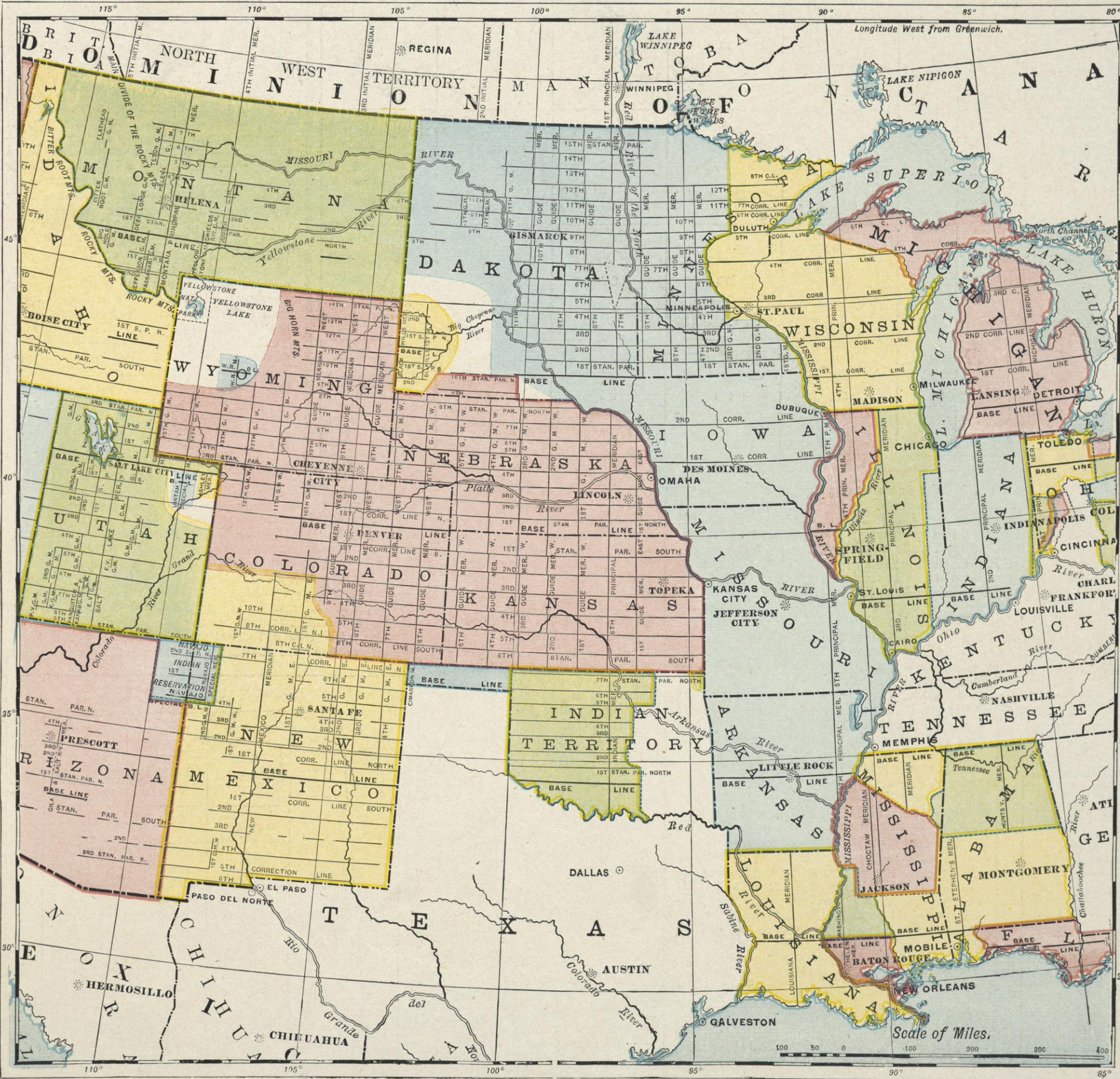
Up to the time of the Revolutionary War, or until about the beginning of the present century, land, when parcelled out, and sold or granted, was described by "Metes and Bounds," and that system is still in existence in the following States, or in those portions of them which had been sold or granted when the present plan of surveys was adopted, viz.: New York, Pennsylvania, New Jersey, Delaware, Maryland, Virginia, North and South Carolina, Georgia, Tennessee, Kentucky, Texas, and the six New England States. To describe land by "Metes and Bounds," is to have a known land-mark for a place of beginning, and then follow a line according to the compass-needle (or magnetic bearing), or the course of a stream, or track of an ancient highway. This plan has resulted in endless confusion and litigation, as land-marks decay and change, and it is a well-known fact that the compass-needle varies and does not always point due North.

As an example of this plan of dividing lands, the following description of a farm laid out by "Metes and Bounds," is given: "Beginning at a stone on the Bank of Doe River, at a point where the highway from A. to B. crosses said river (see point marked C. on Diagram 1); thence 40° North of West 100 rods to a large stump; thence 10° North of West 90 rods; thence 15° West of North 80 rods to an oak tree (see Witness Tree on Diagram 1); thence due East 150 rods to the highway; thence following the course of the highway 50 rods due North; thence 5° North of East 90 rods; thence 45° East of South 60 rods; thence 10° North of East 300 rods to the Doe River; thence following the course of the river Southwesterly to the place of beginning." This, which is a very simple and moderate description by "Metes and Bounds," would leave the boundaries of the farm as shown in Diagram 1.



MERIDIANS AND BASE LINES.

DIAGRAM 2.



THE present system of Governmental Land Surveys was adopted by Congress on the 7th of May, 1785. It has been in use ever since and is the legal method of describing and dividing lands. It is called the "Rectangular System," that is, all its distances and bearings are measured from two lines which are at right angles to each other, viz.: +. These two lines, from which the measurements are made, are the Principal Meridians, which run North and South, and the Base Lines, which run East and West. These Principal Meridians are established, with great accuracy, by astronomical observations. Each Principal Meridian has its Base Line, and these two lines form the basis or foundation for the surveys or measurement of all the lands within the territory which they control.

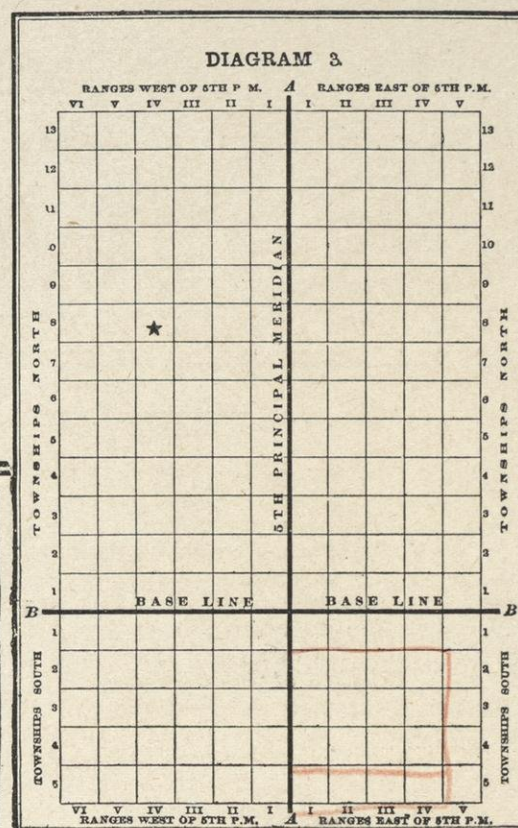
Diagram 2 shows all of the Principal Meridians and Base Lines in the central portion of the United States, and from it the territory governed by each Meridian and Base Line may be readily distinguished. Each Meridian and Base Line is marked with its proper number or name, as are also the Standard Parallels and guide (or auxiliary) Meridians.

Diagram 3 illustrates what is meant when this method is termed the "Rectangular System," and how the measurements are based on lines which run at right angles to each other. The heavy line running North and South (marked A. A.) represents the Principal Meridian, in this case say the 5th Principal Meridian. The heavy line running East and West (marked B. B.) is the Base Line. These lines are used as the starting points or basis of all measurements or surveys made in territory controlled by the 5th Principal Meridian. The same fact applies to all other Principal Meridians and their Base Lines. Commencing at the Principal Meridian, at intervals of six miles, lines are run North and South, parallel to the Meridian. This plan is followed both East and West of the Meridian throughout the territory controlled by the Meridian.

These lines are termed "Range Lines." They divide the land into strips or divisions six miles wide, extending North and South, parallel with the Meridian. Each division is called a Range. Ranges are numbered from one upward, commencing at the Meridian; and their numbers are indicated by Roman characters. For instance, the first division (or first six miles) west of the Meridian is Range I. West; the next is Range II. West; then comes Range III., IV., V., VI., VII., and so on, until the territory governed by another Principal Meridian is reached. In the same manner the Ranges East of the Meridian are numbered, the words East or West being always used to indicate the direction from the Principal Meridian. See Diagram 3.

Commencing at the Base Line, at intervals of six miles, lines are run East and West parallel with the Base Line. These are designated as Township Lines. They divide the land into strips or divisions six miles wide, extending East and West, parallel with the Base Line. This plan is followed both North and South of the Base Line until the territory governed by another Principal Meridian and Base Line is reached. These divisions or Townships are numbered from one upward, both North and South of the Base Line, and their numbers are indicated by figures. For instance: The first six mile division North of the Base Line is Township 1 North; the next is Township 2 North; then comes Township 3, 4, 5, and 6, North, and so on. The same plan is followed South of the Base Line; the Townships being designated as Township 1 South, Township 2 South, and so on. The "North" or "South" (the initials N. or S. being generally used) indicates the direction from the Base Line. See Diagram 3.

These Township and Range Lines, crossing each other, as shown in Diagram 3, form squares, which are called "Townships" or "Government Townships," which are six miles square, or as nearly that as it is possible to make them. These Townships are a very important feature in locating or describing a piece of land. The location of a Government Township, however, is very readily found when the number of the Township and Range is given, by merely counting the number indicated from the Base Line and Principal Meridian. As an example of this, Township 8 North, Range 4, West of the 5th Principal Meridian, is at once located on the square marked ★ on Diagram 3, by counting eight tiers north of the Base Line and 4 tiers west of the Meridian.

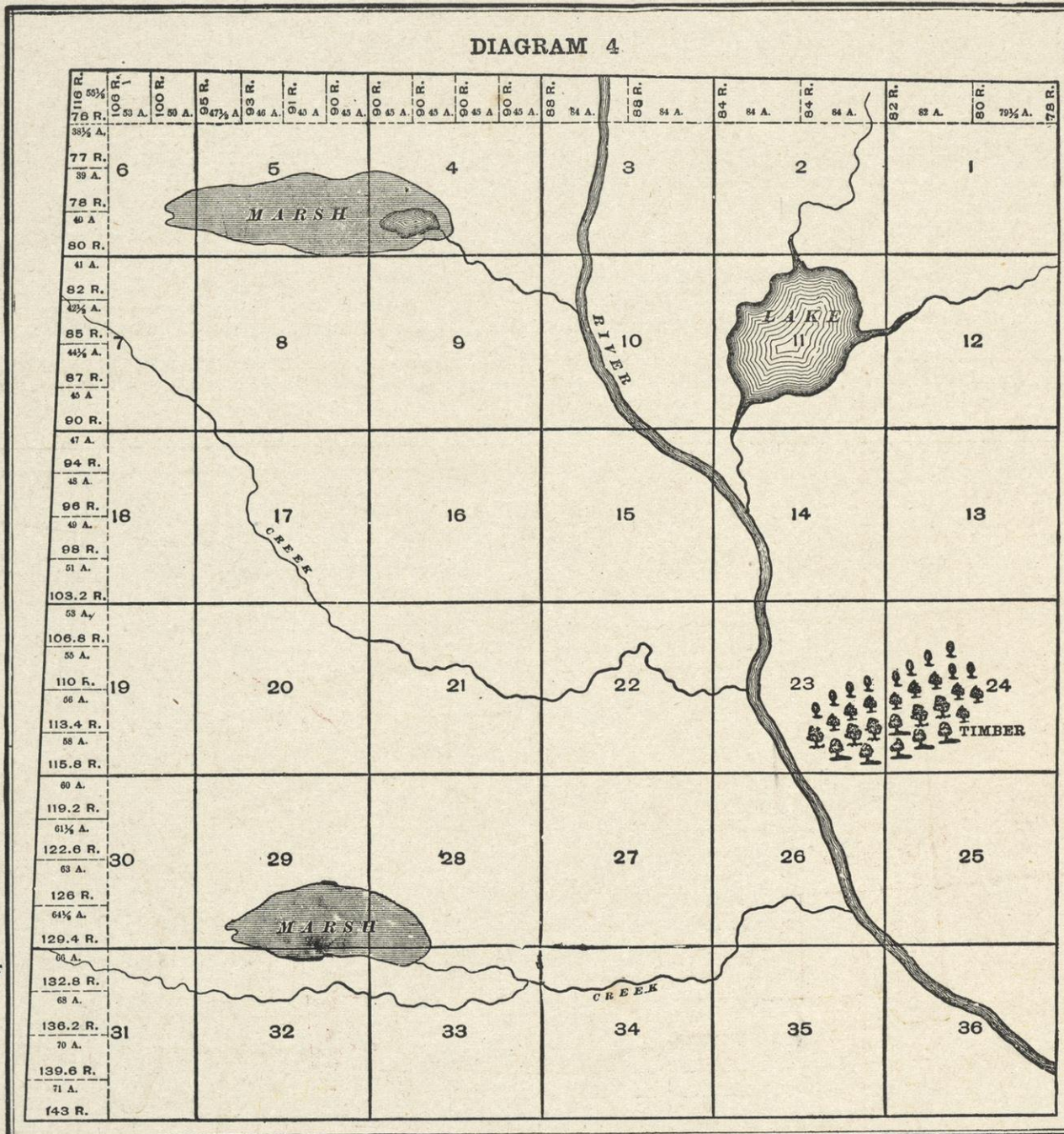


TOWNSHIPS OF LAND.

TOWNSHIPS are the largest subdivisions of land run out by the United States Surveyors. In the Governmental Surveys Township Lines are the first to be run, and a Township Corner is established every six miles and marked. This is called "Townshipping." After the Township Corners have been carefully located, the Section and Quarter Section Corners are established. Each Township is six miles square and contains 36,000 acres, or 36 square miles, as near as it is possible to make them. This, however, is frequently made impossible by: (1st) the presence of lakes and large streams; (2nd) by State boundaries not falling exactly on Township Lines; (3rd) by the convergence of Meridians or curvature of the earth's surface; and (4th) by inaccurate surveys.

Each Township, unless it is one of the exceptional cases referred to, is divided into 36 squares, which are called Sections. These Sections are intended to be one mile, or 320 rods, square and contain 640 acres of land. Sections are numbered consecutively from 1 to 36, as shown on Diagram 4. Beginning with Section 1 in the Northeast Corner, they run West to 6, then East to 12, then West to 18, and so on, back and forth, until they end with Section 36 in the Southeast Corner.

Diagram 4 shows a plat of a Township as it is divided and platted by the government surveyors. These Townships are called Government Townships or Congressional Townships, to distinguish them from Civil Townships or organized Townships, as frequently the lines of organized Townships do not conform to the Government Township lines.



FRACTIONAL PIECES OF LAND.

CONGRESSIONAL Townships vary considerably as to size and boundaries. Mistakes made in surveying and the fact that Meridians converge as they run North cause every Township to vary more or less from the 36,000 acres which a perfect Township would contain. See Diagram 4. In arranging a Township into Sections all the surplus or deficiency of land is given to, or taken from, the North and West tiers of Sections. In other words, all Sections in the Township are made full—640 acres—except those on the North and West, which are given all the land that is left after forming the other 25 Sections.

Diagram 4 illustrates how the surplus or deficiency is distributed and the Sections it affects. It will be seen that Sections 1, 2, 3, 4, 5, 6, 7, 18, 19, 30 and 31, are the "Fractional Sections," or the Sections which are affected if the Township overruns or falls short. Inside of these Fractional Sections, all of the surplus or deficiency of land (over or under 640 acres) is carried to the "forties" or "eighties" that touch the Township Line. These pieces of land are called "Fractional Forties" or "Fractional Eighties," as the case may be. Diagrams 4 and 6 show the manner of marking the acreage and outlining the boundaries of these "Fractions."

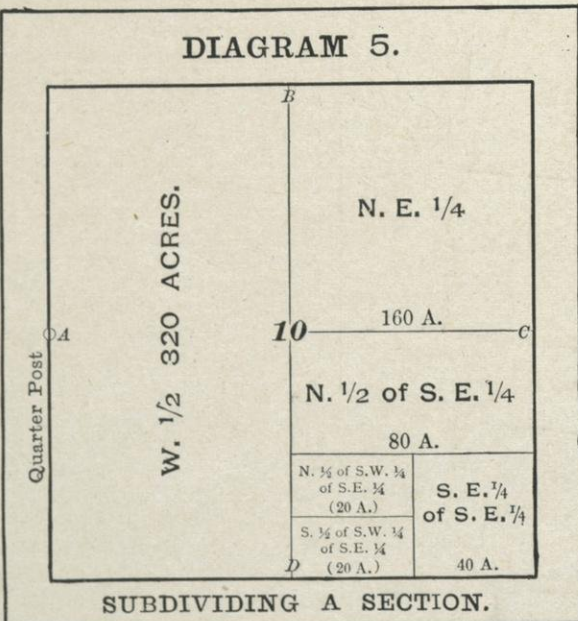
Diagram 6 illustrates how the surplus or deficiency of land inside of these Sections is distributed and which "forties" or "eighties" it affects. From this arrangement it will be seen that in any Section that touches the North or West Township Lines, the Southeast Quarter may be full—160 acres—while another quarter of the same Section may be much larger or smaller. Frequently these fractional "forties" or "eighties" are lotted as shown in Diagram 6. They are always described as fractional tracts of land, as the "fractional S. W. 1/4 of Section 6," etc. Of course those portions of these Sections which are not affected by these variations are described in the usual manner—as Southeast 1/4 of Section 6. As a rule Townships are narrower at the North than at the South side. The Meridians of Longitude (which run North and South) converge as they run North and South from the Equator. They begin at the Equator with a definite width between them and gradually converge until they all meet at the poles. Now, as the Range lines are run North and South, it will at once be seen that the convergence of Meridians will cause every Congressional Township (North of the Equator) to be narrower at its North than at its South side, as stated. See Diagram 4. In addition to this fact, mistakes of measurement are constantly and almost unavoidably made

SECTIONS OF LAND.

DIAGRAM 5 illustrates how a section may be subdivided, although the Diagram only gives a few of the many subdivisions into which a section may be divided. All Sections (except fractional Sections) are supposed to be 320 rods, or one mile, square and therefore contain 640 acres—a number easily divisible. Sections are subdivided into fractional parts to suit the convenience of the owners of the land. A half-section contains 320 acres; a quarter-section contains 160 acres; half of a quarter contains 80 acres, and quarter of a quarter contains 40 acres, and so on. Each piece of land is described according to the portion of the section which it embraces—as the Northeast quarter of Section 10; or the Southeast quarter of the Southeast quarter of Section 10. Diagram 5 shows how many of these subdivisions are platted, and also shows the plan of designating and describing them by initial letters as each parcel of land on the Diagram is marked with its description.

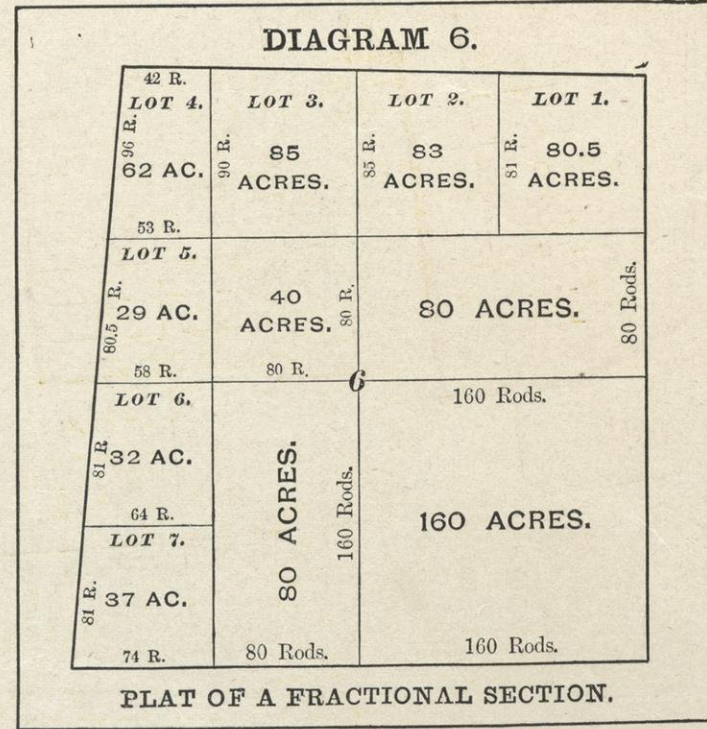
As has already been stated, all Sections (except Fractional Sections which are explained elsewhere) are supposed to contain 640 acres, and even though mistakes have been made in surveying, as is frequently the case, making sections larger or smaller than 640 acres, the Government recognizes no variation, but sells or grants each regular section as containing 640 acres "more or less."

The Government Surveyors are not required to subdivide sections by running lines within them, but they usually establish Quarter Posts on Section Lines on each side of a section at the points marked A, B, C, and D, on Diagram 5.



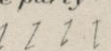
After establishing Township corners, Section Lines are the next to be run, and section corners are established. When these are carefully located the Quarter Posts are located at points as nearly equidistant between Section Corners as possible. These corners when established by Government Surveyors cannot be changed, even though it is conclusively shown that mistakes have been made which cause some sections or quarter sections to be either larger or smaller than others. The laws, however, of all the States provide certain rules for local surveyors to follow in dividing Sections into smaller parcels of land than has been outlined in the Governmental surveys. For instance, in dividing a quarter section into two parcels, the distance between the Government Corners is carefully measured and the new post is located at a point equidistant between them. This plan is followed in running out "eighties," "forties," "twenties," etc. In this way, if the Government division overruns or falls short, each portion gains or loses its proportion. This is not the case, however, with Fractional Sections along the North or West sides of a Township, or adjoining a lake or large stream.

seen that in any Section that touches the North or West Township Lines, the Southeast Quarter may be full—160 acres—while another quarter of the same Section may be much larger or smaller. Frequently these fractional "forties" or "eighties" are lotted as shown in Diagram 6. They are always described as fractional tracts of land, as the "fractional S. W. 1/4 of Section 6," etc. Of course those portions of these Sections which are not affected by these variations are described in the usual manner—as Southeast 1/4 of Section 6. As a rule Townships are narrower at the North than at the South side. The Meridians of Longitude (which run North and South) converge as they run North and South from the Equator. They begin at the Equator with a definite width between them and gradually converge until they all meet at the poles. Now, as the Range lines are run North and South, it will at once be seen that the convergence of Meridians will cause every Congressional Township (North of the Equator) to be narrower at its North than at its South side, as stated. See Diagram 4. In addition to this fact, mistakes of measurement are constantly and almost unavoidably made in running both Township and Range lines, and if no new starting points were established the lines would become confused and unreliable, and the size and shape of Townships materially affected by the time the surveys had extended even a hundred miles from the Base Line and Principal Meridian. In order to correct the surveys and variations caused by the difference of latitude and straighten the lines, "Correction Lines" (or Guide Meridians and Standard Parallels) are established at frequent intervals, usually as follows: North of the Base Line a Correction Line is run East and West parallel with the Base Line, usually every twenty-four miles. South of the Base Line a Correction Line is usually established every thirty miles. Both East and West of the Principal Meridian "Correction Lines" are usually established every 48 miles. All Correction Lines are located by careful measurement, and the succeeding surveys are based upon them.

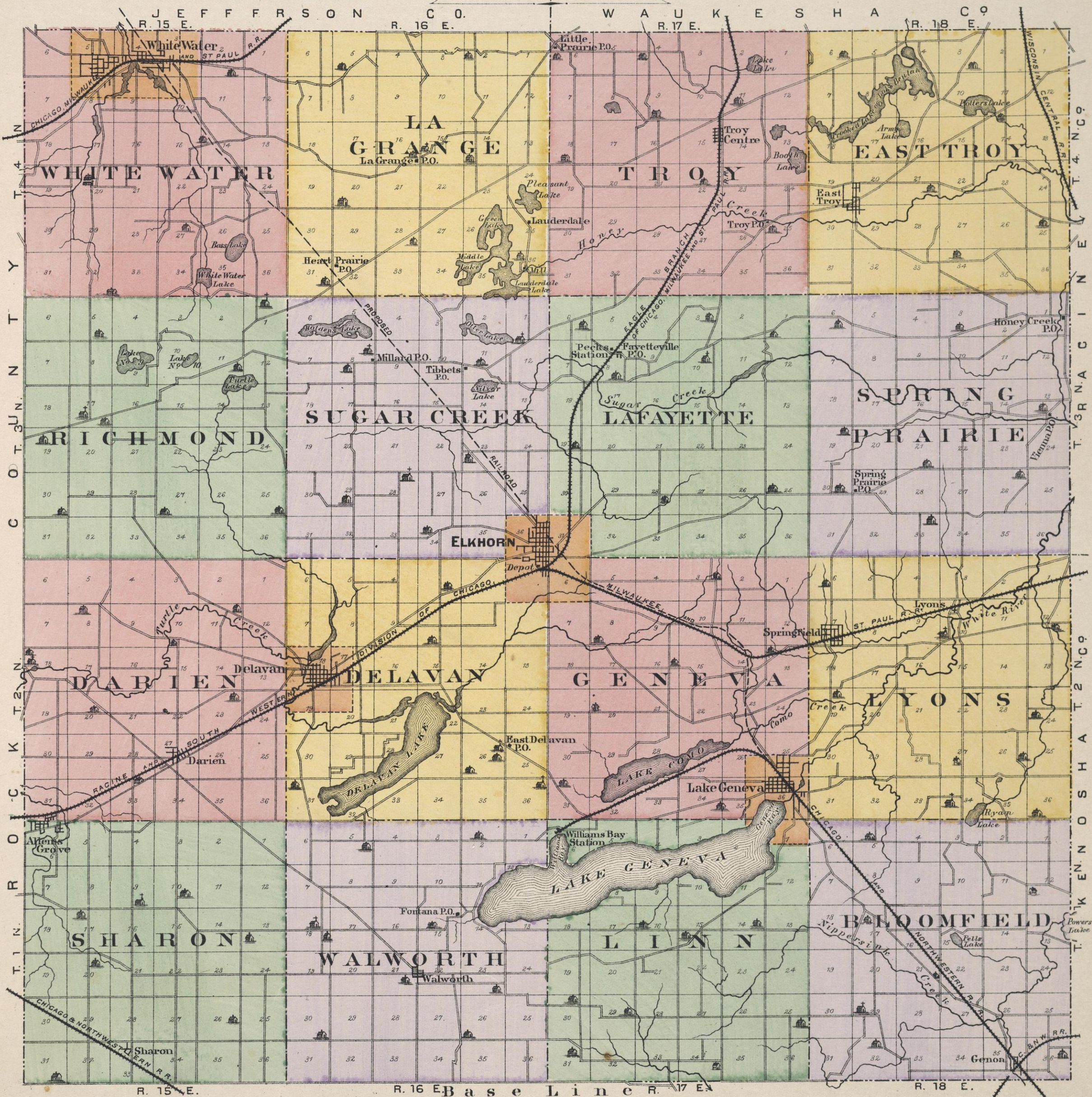


Explanation.

- Section Line
- Farm Line
- Wagon Road
- Railroad
- Proposed Rail Roads

- Streams & Springs
- Houses and Post Offices
- Churches
- School Houses
- Adjacent lands owned by same party connected by a hook, thus: 

MAP OF
WALWORTH CO.
 WISCONSIN.



R. 15 E. R. 16 E. Base Line R. 17 E. R. 18 E.
 STATE OF ILLINOIS

Missing Pages 6-16

PLAT OF

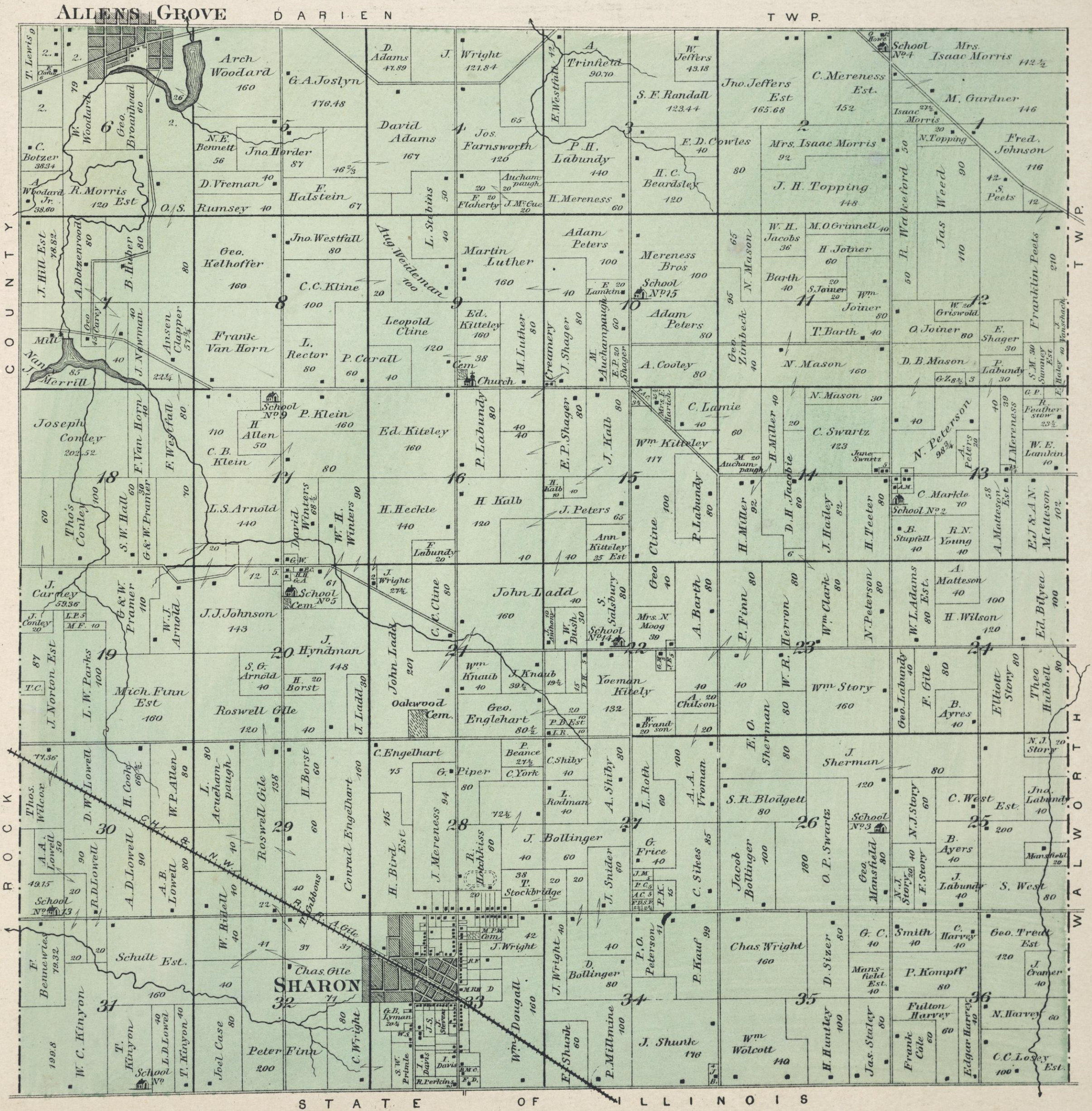
SHARON

WALWORTH CO. WIS

Township 1 North Range 15 East.

of the 4th Principal Meridian.

Scale 2 Inches to the Mile:



SHARON

LOCATED IN SHARON TWP.

Scale 350 ft. to one inch

H. Bird Est.

R. Hotchkiss

Driving Park

Judges Stand

Grand Stand

T. Stockbridge

William Goodall Est
8 A.

J. Bollinger 4 A.

J. Swidter

C. H. Burton 2 A.

Sol. Arnold

A. Burgett

H. Blodgett 2 A.

T. Blodgett 4 A.

P. J. Zimbeck 2 A.

J. Mereness

Aron Oile

W. E. Weaver

W. France

L. Wolf

H. B. Howell

A. Schellenger

C. Wilson

G. Hagenbaugh

J. Wise

C. Hagenbaugh

Blodgett 2 A.

J. Bronson

E. Bityea

J. Strippell

J. Goeltzer

J. C. McKesson

F. Hork

P. Finn 3 1/2

Epis Church

W. Adams

J. Rogers

M. Hitchens

J. H. Hitchens

J. H. Hitchens

J. H. Hitchens

J. H. Hitchens

J. H. Hitchens

J. H. Hitchens

J. H. Hitchens

J. H. Hitchens

J. H. Hitchens

J. H. Hitchens

J. H. Hitchens

J. H. Hitchens

J. H. Hitchens

J. H. Hitchens

J. H. Hitchens

J. H. Hitchens

J. H. Hitchens

J. H. Hitchens

J. H. Hitchens

J. H. Hitchens

J. H. Hitchens

J. H. Hitchens

J. H. Hitchens

J. H. Hitchens

J. H. Hitchens

J. H. Hitchens

J. H. Hitchens

J. H. Hitchens

J. H. Hitchens

J. H. Hitchens

J. H. Hitchens

J. H. Hitchens

J. H. Hitchens

J. H. Hitchens

Public School

L. W. Parks 1 1/2 A.

S.S.E.

B. Banner

Whalen

M.P. Weter

Luth. Church

L. Moore

Snyder Estate 2 1/2 A.

Methodist Parsonage

W. Flansburg

Sison

Clarke

G. Treat Est.

L. E. Allen

A. Griffin

J. Biesman

W. E. Hoard

S. G. Arnold

Manning R. Hoard 6 3/4 A.

Center of Section 33.

H. Smith

S. P. Ballard

S. Daniels

H. E. Fruax

C. B. Wolcott

J. Prindle

J. Brown

Sykes

Densmore

L. Lyman

H. Vedder

A. Keyes 5 A.

G. Hagenson

B. Wolcott

E. H. Stocking

Penning Estate

M. P. Weter 8 A.

Judd Wright

R. F. Blodgett 7 1/2

Jonas Wise

Manning R. Hoard 6 3/4 A.

Wm. Dougall

Wm. Dougall

160 A.

G. B. Lyman 20 1/4 A.

A. Field
J. Nelson
P. Gibbins

Wheeler Stevens 8 A.

S. W. Prindle

J. Johnson

L. P. Swart

J. H. Howell

Mrs. J. Case

H. Dennis

R. Brown

J. A. Treat

V. Hoice

T. H. Dougall

A. C. Le Baron

J. C. Wolcott

B. Searles

C. Cortis

M. Knaub

H. Dennis 5

J. Stevens

J. C. Wolcott

B. Searles

Addie Blodgett

Adam Griffen

Wm. Carr

Ella Horn

C. F. Arnold

Ira Davis 14 3/4 A.

Keys & Sykes Creamery

C. Haagenon

Wm. Carr

Ella Horn

C. F. Arnold

Wise & Nelson's

South Side 3

ADD.

George

Section Line

G. B. Lyman

20 1/4 A.

Wheeler Stevens

8 A.

S. W. Prindle

SHARON

STATION

PLEASANT ST.

STATION

STATION

STATION

STATION

STATION

STATION

STATION

STATION

STATION

STATION

STATION

STATION

STATION

STATION

STATION

Line

MARTIN

Center of Section 33.

Section

Section

Section

Section

Section

Section

Section Line
Between Sections
32 & 33

Section Line

PRAIRIE

SEYMOUR

BLOSSOM ST.

WISSE

WISSE

WISSE

WISSE

WISSE

WISSE

WISSE

WISSE

WISSE

WISSE

WISSE

WISSE

WISSE

WISSE

WISSE

WISSE

WISSE

WISSE

WISSE

WISSE

WISSE

WISSE

WISSE

WISSE

WISSE

WISSE

WISSE

WISSE

WISSE

WISSE

WISSE

WISSE

WISSE

WISSE

WISSE

WISSE

WISSE

WISSE

WISSE

WISSE

WISSE

WISSE

WISSE

WISSE

WISSE

WISSE

WISSE

WISSE

WISSE

WISSE

WISSE

WISSE

WISSE

WISSE

WISSE

WISSE

WISSE

WISSE

WISSE

WISSE

WISSE

WISSE

WISSE

WISSE

WISSE

WISSE

WISSE

WISSE

WISSE

WISSE

WISSE

WISSE

WISSE

WISSE

WISSE

WISSE

WISSE

WISSE

WISSE

WISSE

WISSE

WISSE

WISSE

WISSE

WISSE

WISSE

WISSE

WISSE

WISSE

WISSE

WISSE

WISSE

WISSE

WISSE

WISSE

WISSE

WISSE

WISSE

WISSE

WISSE

WISSE

WISSE

WISSE

WISSE

WISSE

WISSE

WISSE

WISSE

WISSE

WISSE

WISSE

WISSE

WISSE

WISSE

WISSE

WISSE

WISSE

WISSE

WISSE

WISSE

WISSE

PLAT OF

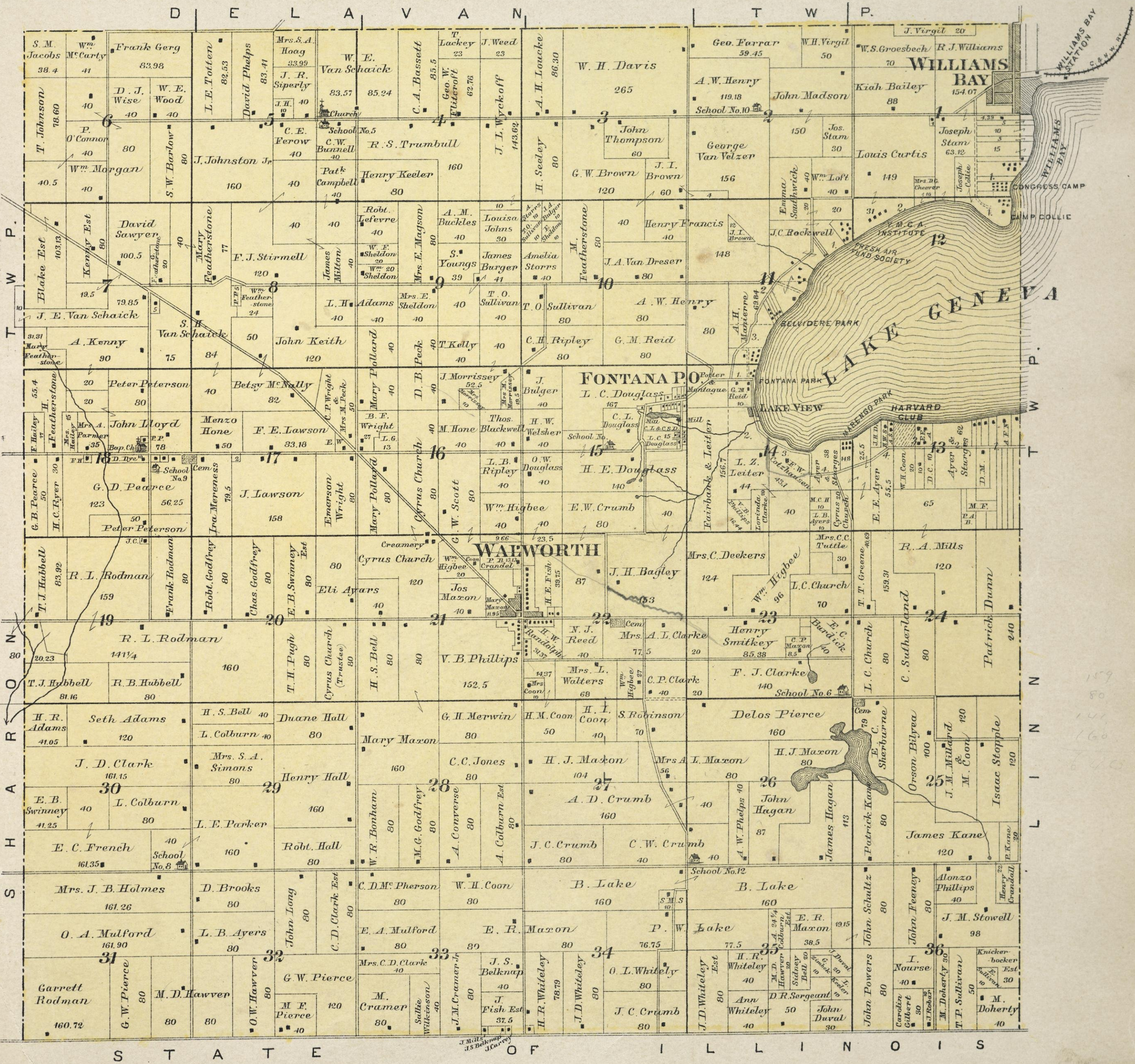
WALWORTH

WALWORTH CO. WIS.

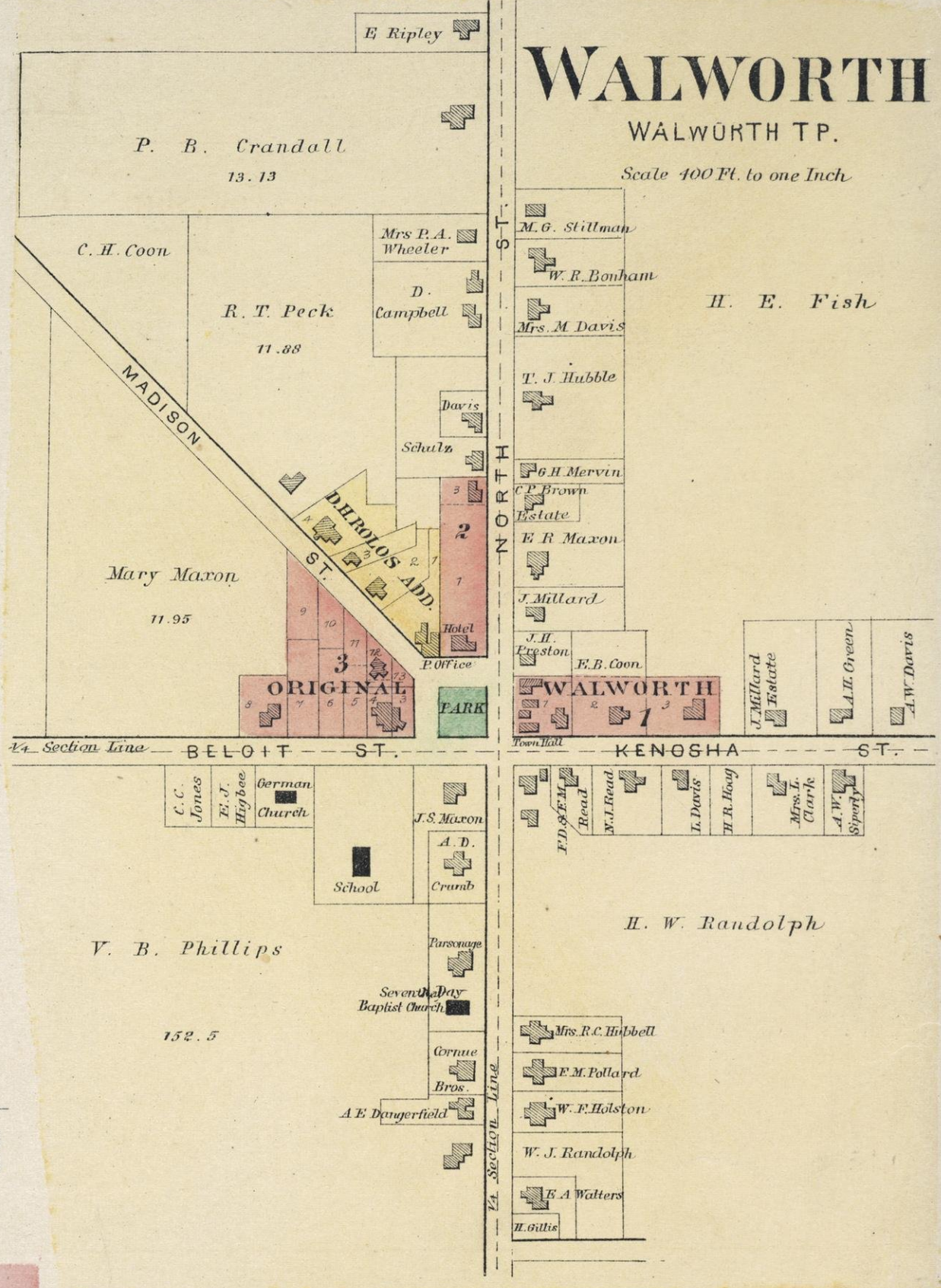
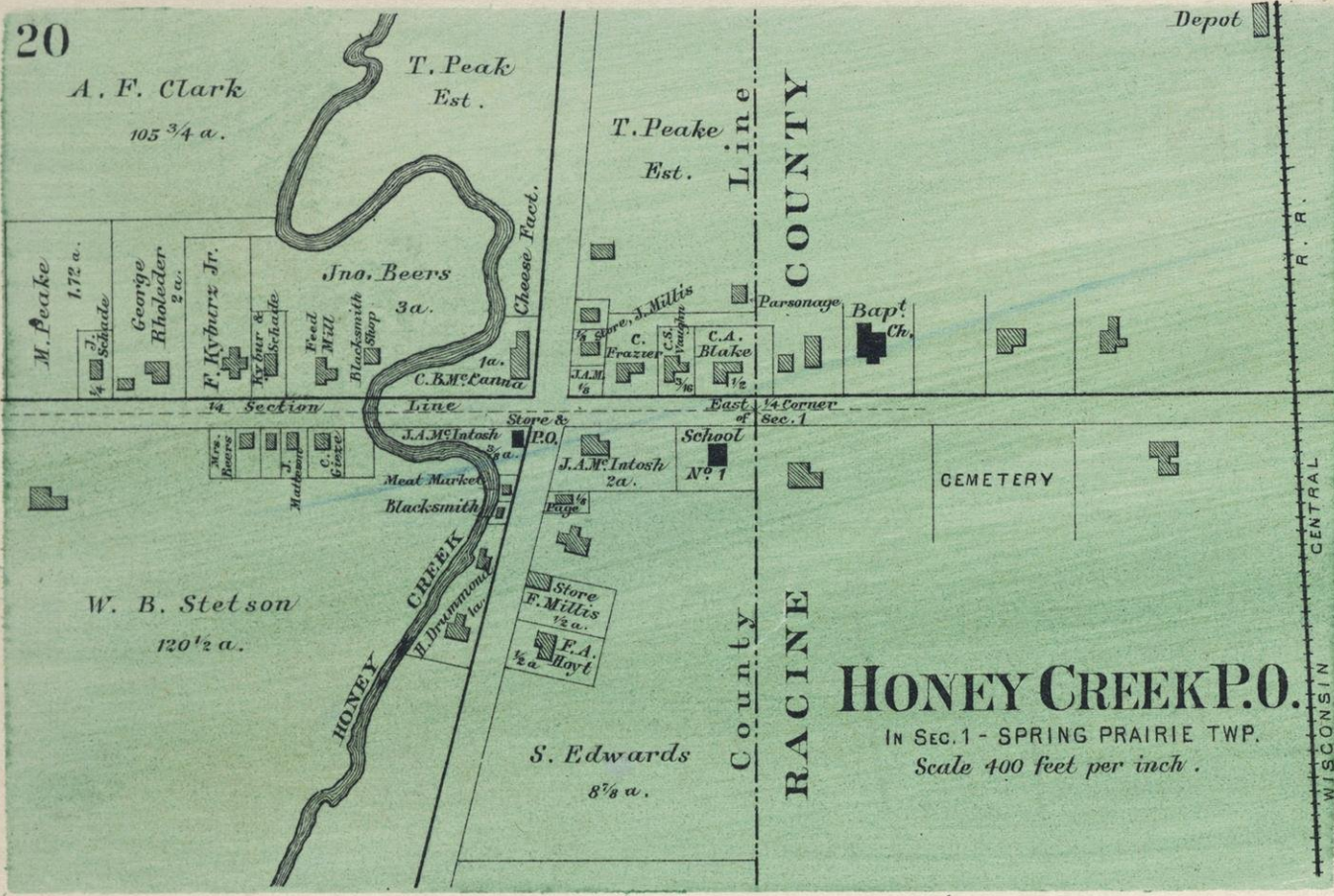
Township 1 North Range 16 East

of the 4th Principal Meridian.

Scale 2 Inches to the Mile.

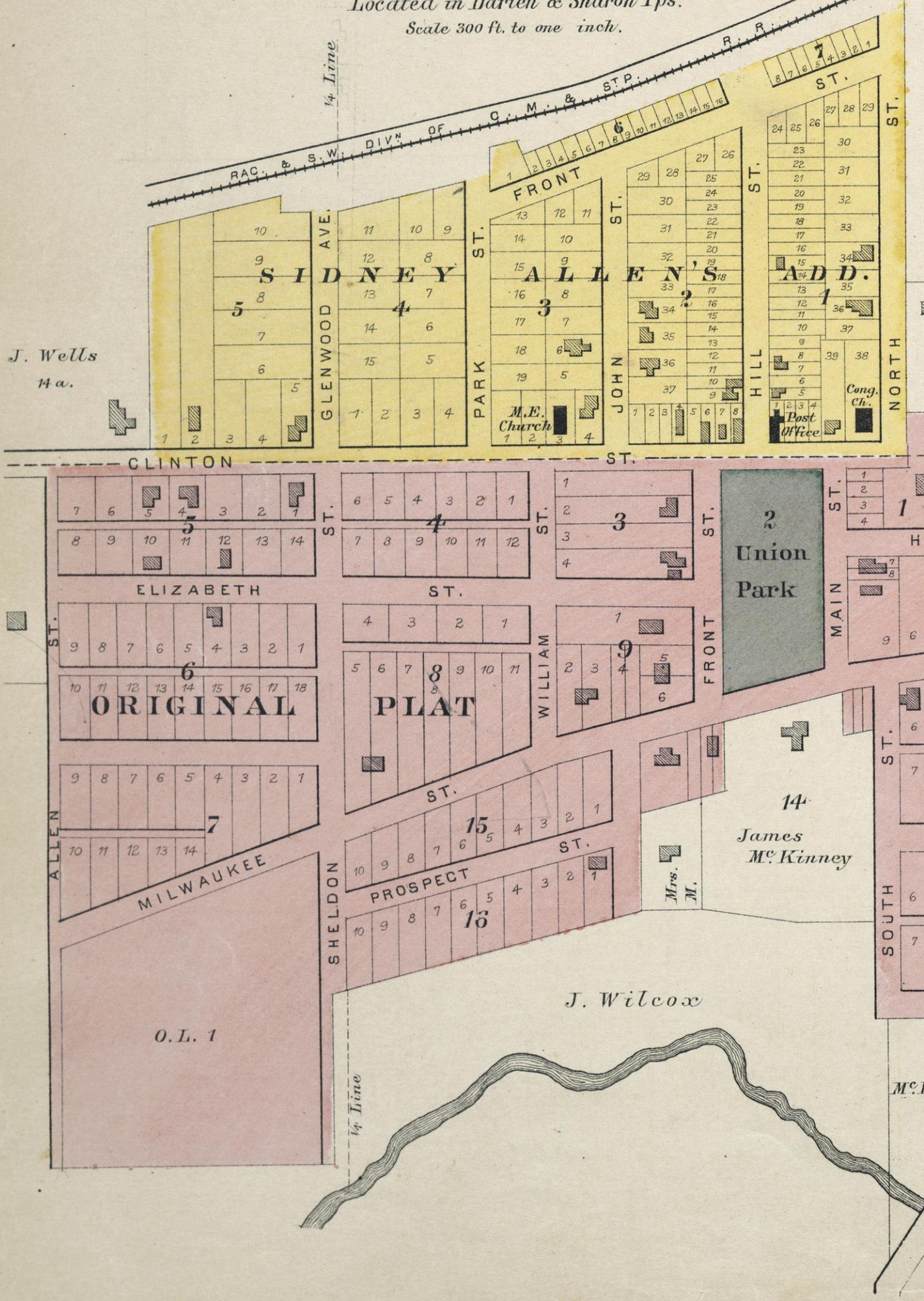


S T A T E O F I L L I N O I S



ALLEN'S GROVE

Located in Darien & Sharon Tps.
Scale 300 ft. to one inch.

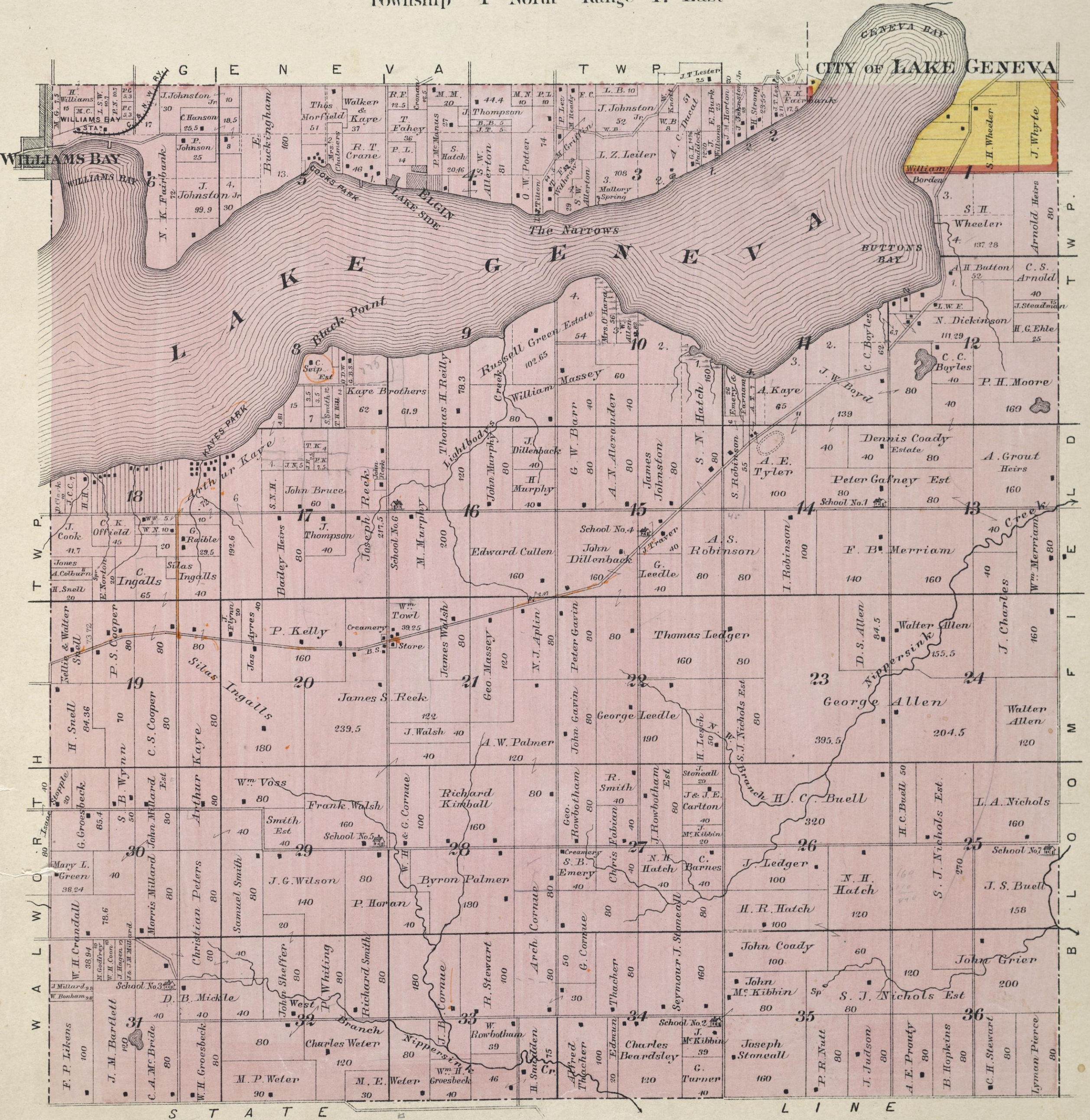


PLAT OF LINN

WALWORTH CO. WIS.
Township 1 North Range 17 East

of the 4th Principal Meridian.

Scale 2 Inches to the Mile:



S T A T E

L I N N E

Joseph Fuller

Herman Miller 60 a.

10 a.

Martin Blanke 5 1/4 a.

GENOA

GENOA JUNCTION P.O.

LOCATED IN BLOOMFIELD TWP.
Scale 300 ft. to one inch.

Cemetery

John Kamholz 5 a.

C. Schwandt

A. Bank

C. Yanke

F. Borch

Mary Tromble 10 a.

A. W. Foster 3 a.

A. J. Miller

Fitzgerald

Mrs. H. L. Warner

Mary P. Faulkner

Daniel Darling

Mrs. A. Fowler

Mrs. Trow

Otto Freeman

Thos. Powell

Genoa Junction Mill Co.

John Gale 5 a.

Creamery

J. L. Miller

T.

H. F. Tows

WALWORTH Post Office

ORIGINAL

MAIN ST.

GENOA

MILL

ST.

GENOA Junc! Mill Co.

Flouring Mill

FRANKLIN ST.

J. H. ROWE'S ADD. TO

GENOA JUNCTION

WISCONSIN ST.

BOND ST.

Henson

PARK ST.

ADDITION

Booth

FREEMAN'S

ST.

KOSSUTH

FREEMAN

Hotel

SUMNER

ADD.

ST.

WALWORTH

ST.

ST.

ST.

ST.

ST.

ST.

ST.

ST.

ST.

ST.

ST.

E. B. Carter 5 a.

East 1/4 Post of Sec. 35

A. S. Green 18 a.


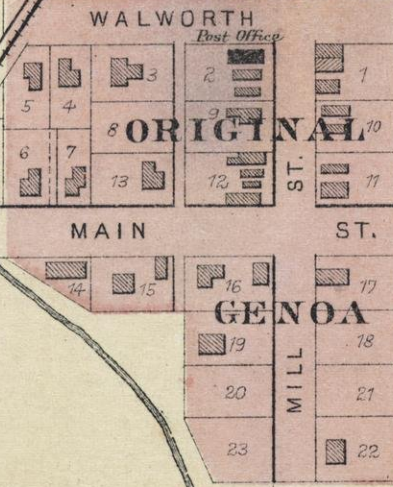
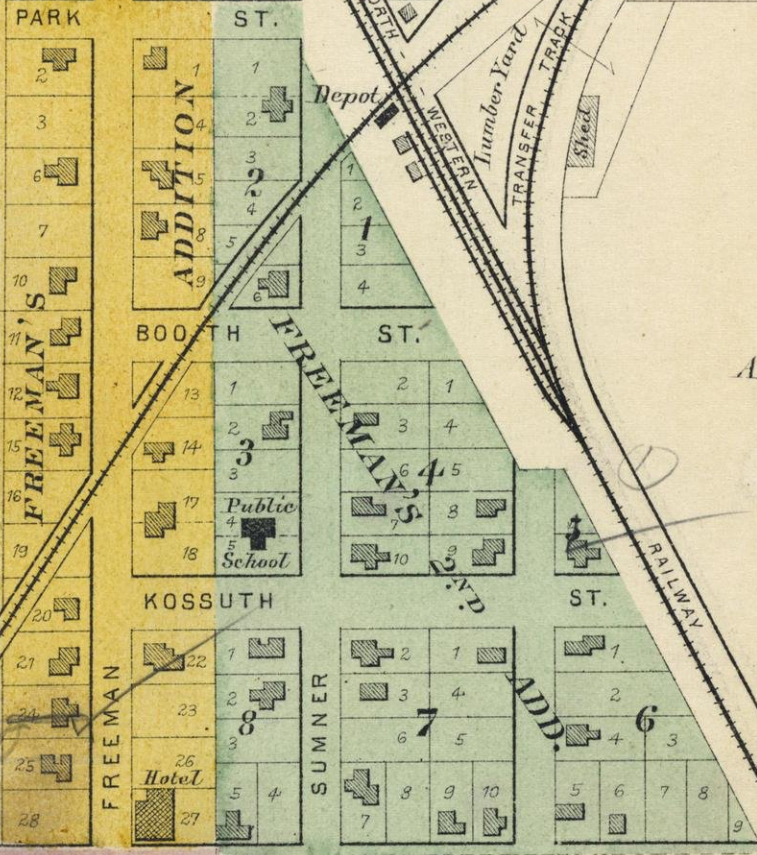
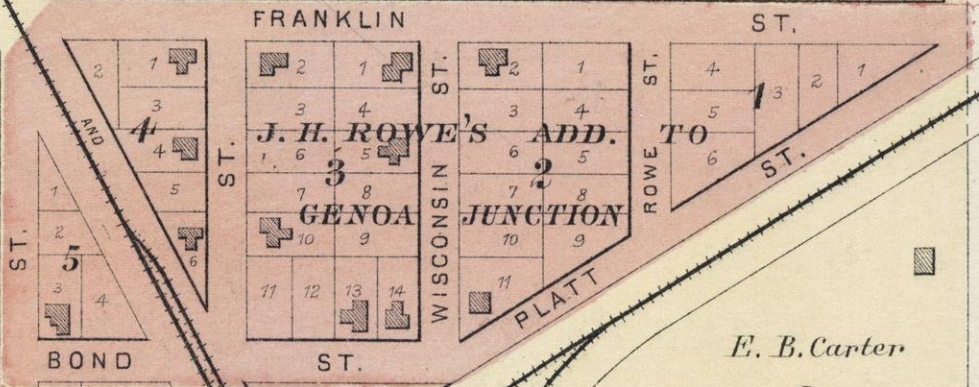
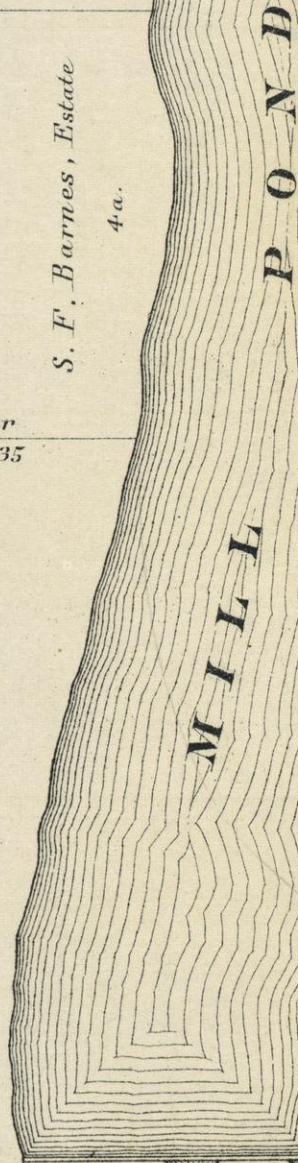
Joseph Manor 1 a.

Peter Stram, Est. 34 a.

Sec. 4, Cor. Sec. 35

S. E. Corner Sec. 35

837
84
921



PLAT OF

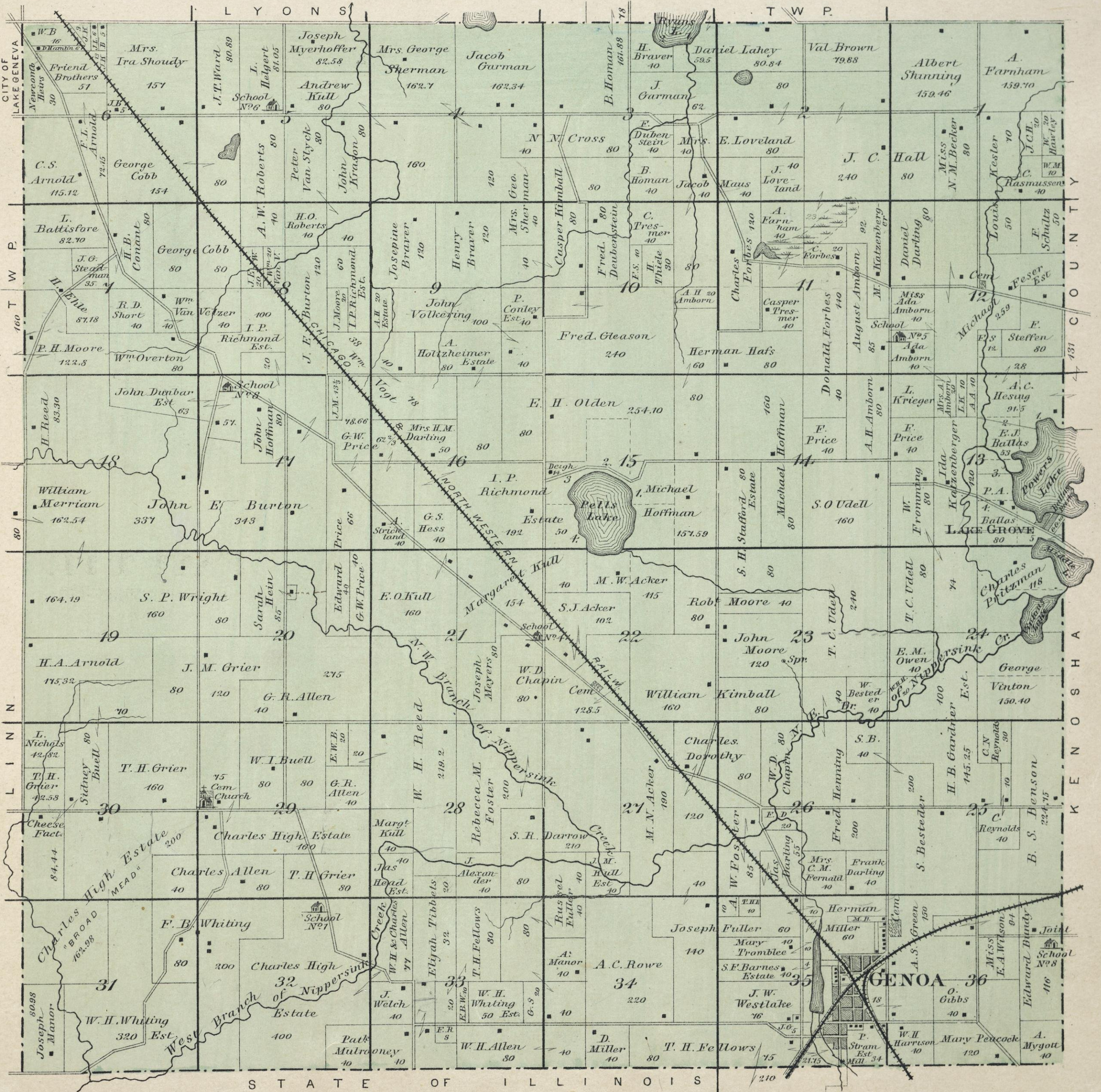
BLOOMFIELD

WALWORTH CO. WIS.

Township 1 North Range 18 East

of the 4th Principal Meridian.

Scale 2 Inches to the Mile:

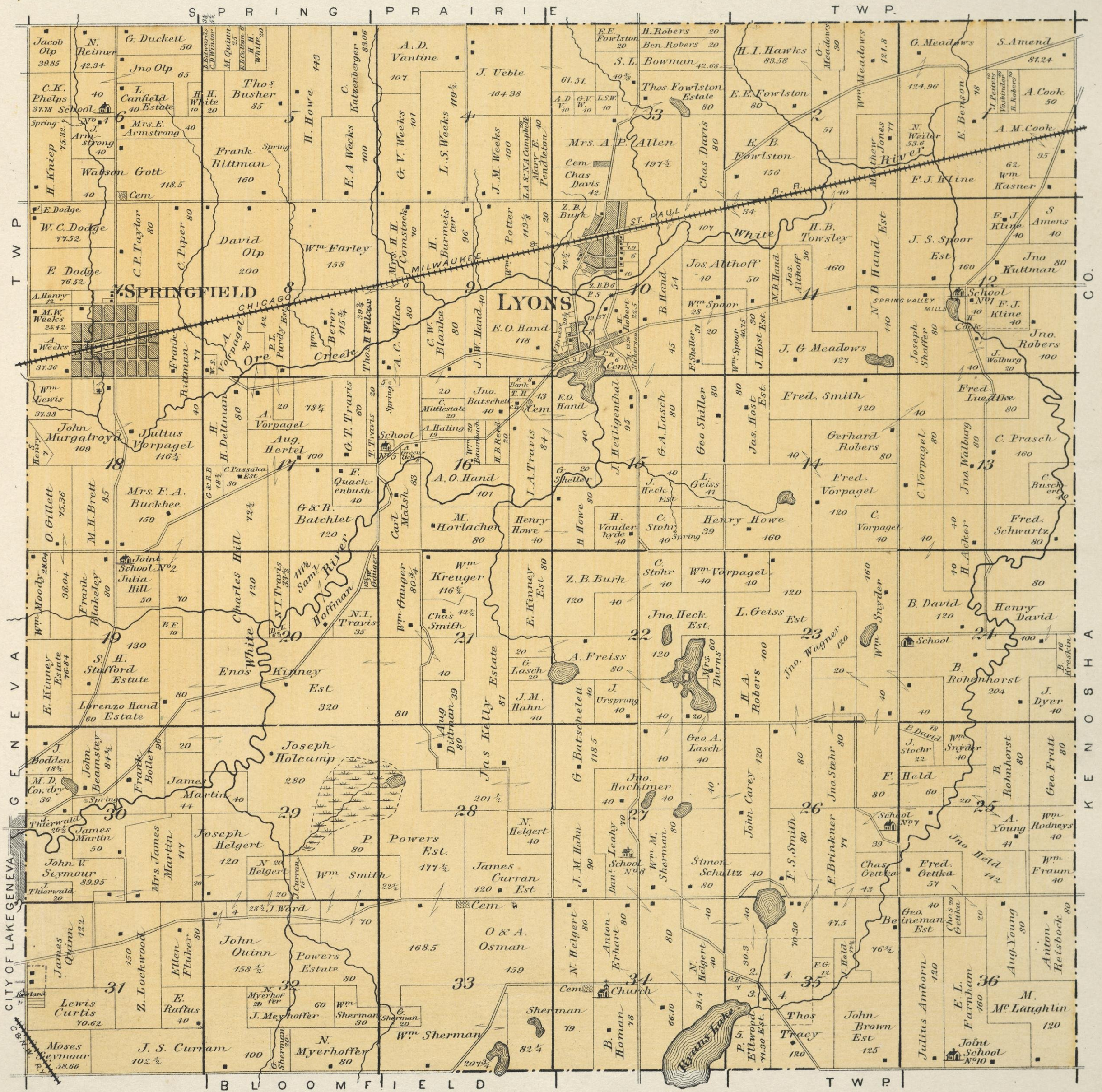


PLAT OF LYONS


Scale 2 Inches to the Mile:

WALWORTH CO. WIS.
Township 2 North Range 18 East

of the 4th Principal Meridian.



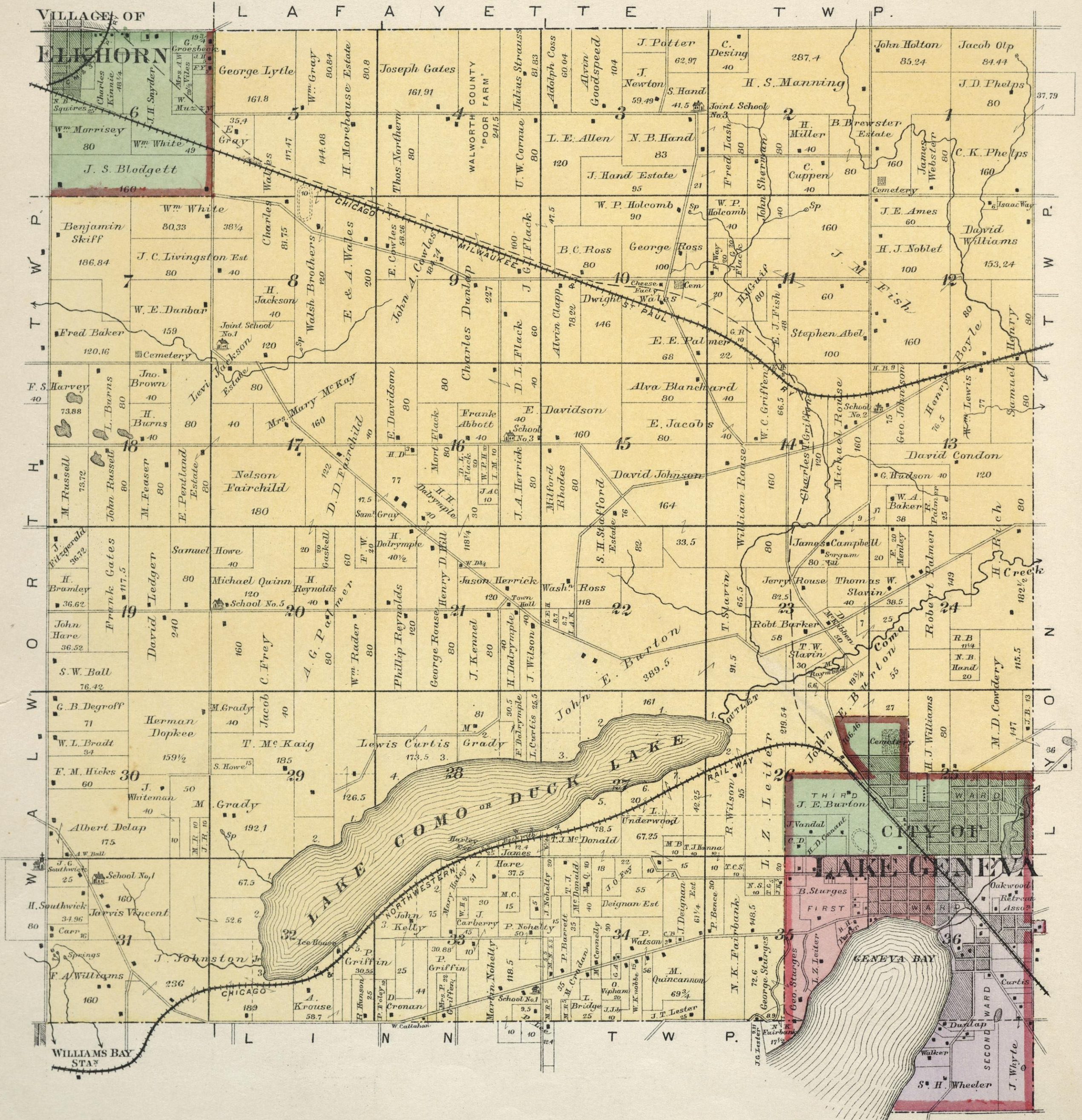
PLAT OF



Scale 2 Inches to the Mile.

WALWORTH CO. WIS.
Township 2 North Range 17 East

of the 4th Principal Meridian.



Missing Pages 27-30

PLAT OF

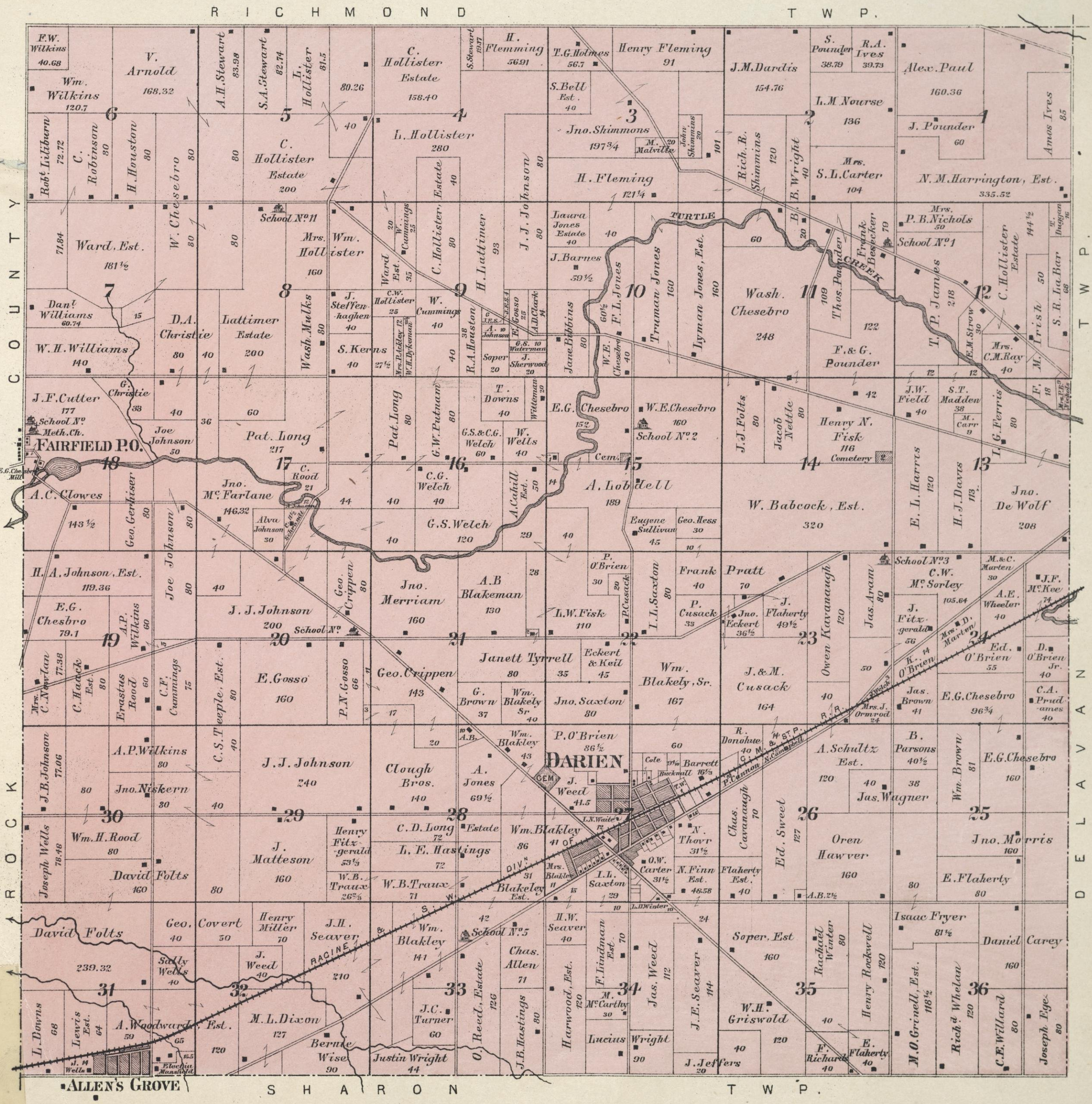
DARIEN

WALWORTH CO. WIS.

Township 2 North Range 15 East.

of the 4th Principal Meridian.

Scale 2 Inches to the Mile.



ALLEN'S GROVE

SHARON

TWP.



SOUTH PART CITY OF
LAKE GENEVA

Scale 350 feet to 1 Inch

William Borden

PLAT OF

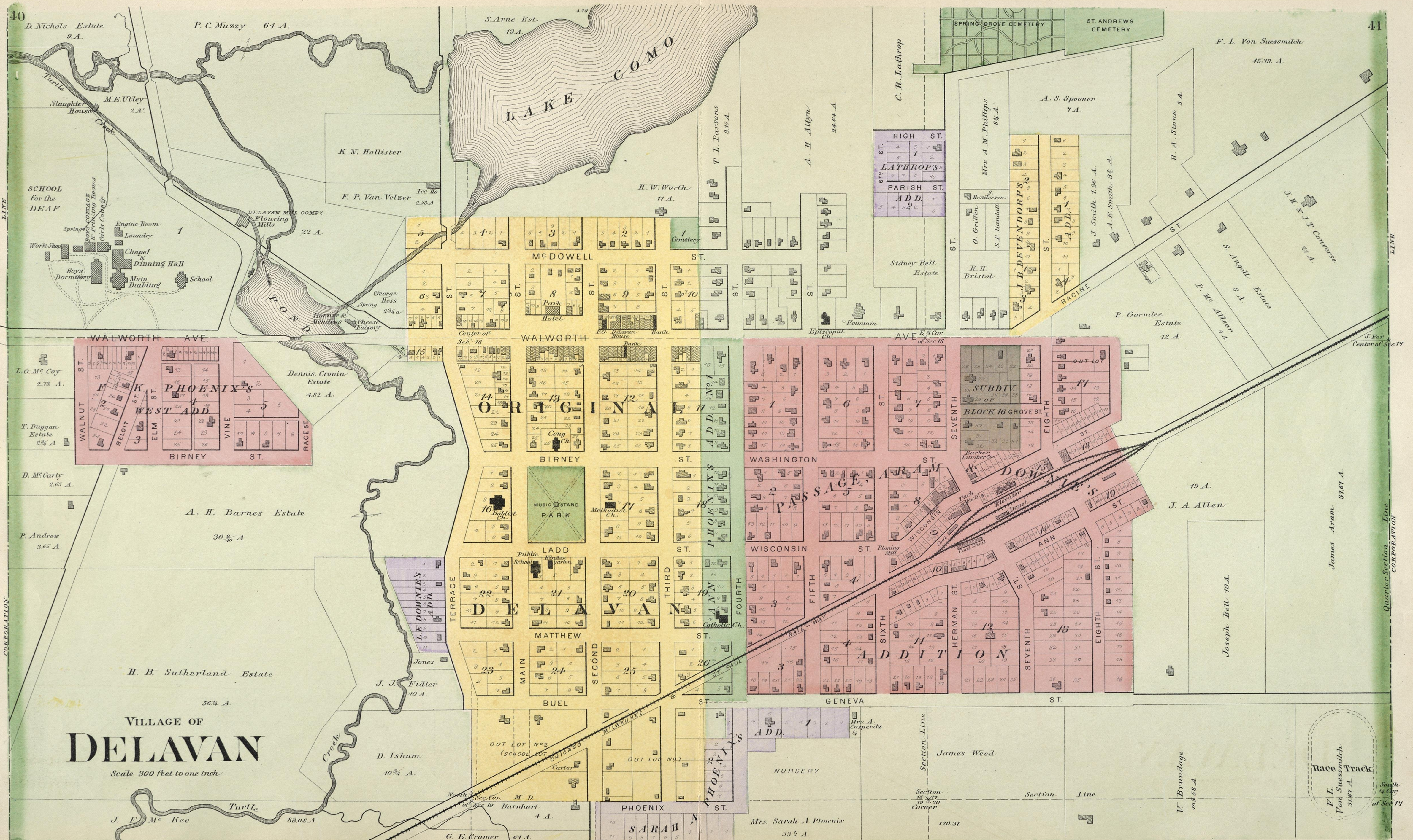
SUGAR CREEK

Scale 2 Inches to the Mile:

WALWORTH CO. WIS.
Township 3 North Range 16 East

of the 4th Principal Meridian.





VILLAGE OF DELAVAN

Scale 300 feet to one inch

LIVE CORP.

LIVE CORP.

CORPORATION

CORPORATION

Race Track
F. L. Von Suessmitch
3067 A.
South 4 Cr
of Sec 14

V. Brundage
10258 A.

Section Line

Section Line

Section Line

Section 18 1/4
120.31

WALWORTH AVE.

WALNUT ST.
BELOIT ST.
ELM ST.
VINE ST.
BIRNEY ST.
RACINE ST.

L.G. McCoy 2.73 A.
T. Duggan Estate 2 3/4 A.
D. McCarty 2.65 A.
P. Andrew 3.65 A.

Dennis Cronin Estate 4.82 A.
A. H. Barnes Estate 30 3/4 A.
H. B. Sutherland Estate 56 1/4 A.

J. E. Mc Kee 8808 A.

WALWORTH AVE.

PHOENIX'S WEST ADD.
BIRNEY ST.

Dennis Cronin Estate 4.82 A.

J. J. Fidler 10 A.

D. Isham 10 3/4 A.
G. E. Kramer 61 A.

WALWORTH AVE.

ORIGINALE
BIRNEY ST.

MUSIC STAND PARK
LADD ST.

THIRD ST.
FOURTH ST.
FIFTH ST.
SIXTH ST.
SEVENTH ST.
EIGHTH ST.

PHOENIX ST.
SARAH ST.

WALWORTH AVE.

WASHINGTON ST.
WISCONSIN ST.

PHOENIX'S
WISCONSIN ST.

GENEVA ST.

Mrs. Sarah A. Phoenix 33 1/2 A.

WALWORTH AVE.

SEVENTH ST.
EIGHTH ST.

WASHINGTON ST.
WISCONSIN ST.

GENEVA ST.

James Weed

WALWORTH AVE.

SEVENTH ST.
EIGHTH ST.

WASHINGTON ST.
WISCONSIN ST.

GENEVA ST.

James Weed

PLAT OF

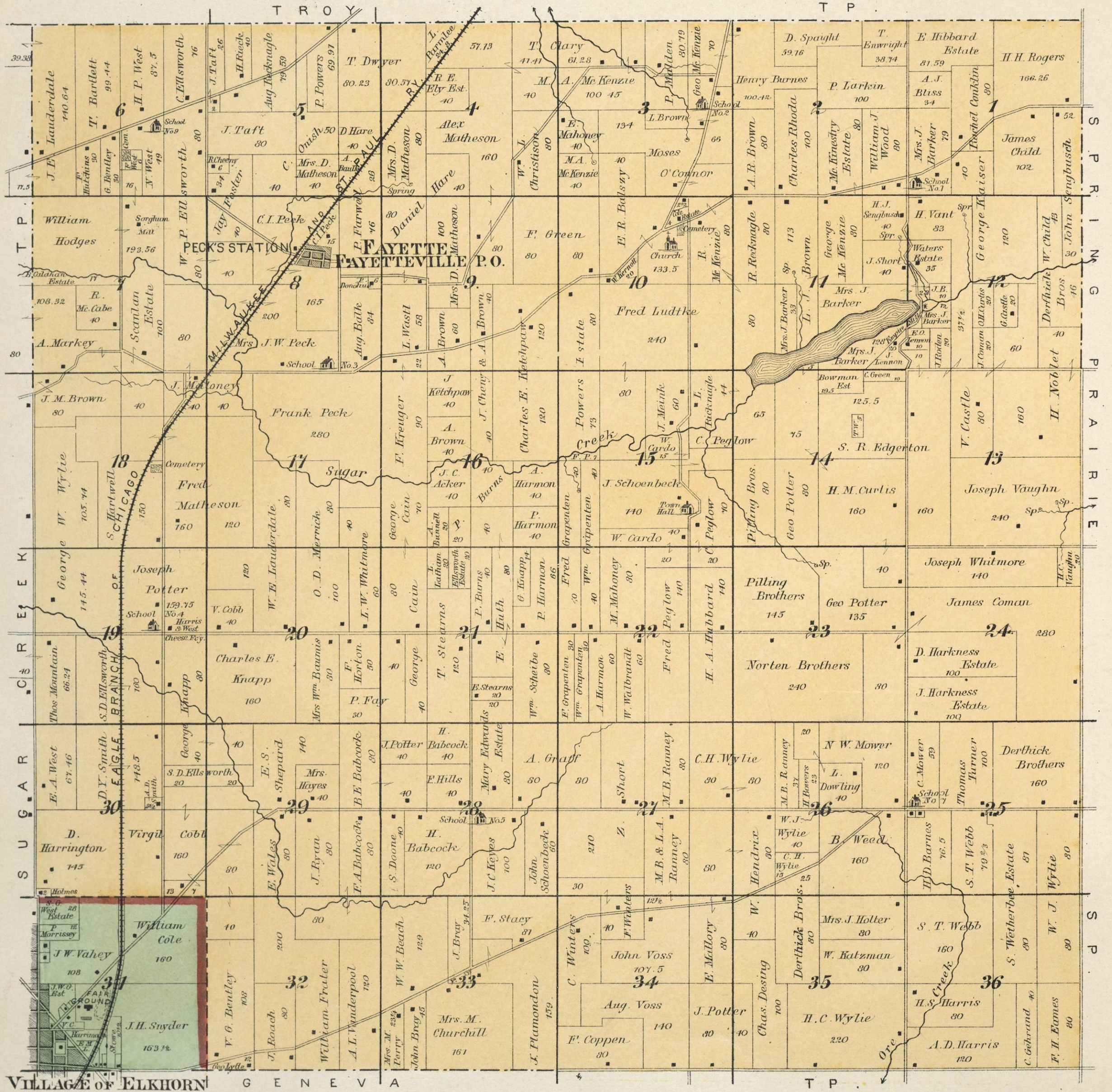
LAFAYETTE

WALWORTH CO. WIS.

Township 3 North Range 17 East

of the 4th Principal Meridian.

Scale 2 Inches to the Mile:



PLAT OF

SPRING PRAIRIE

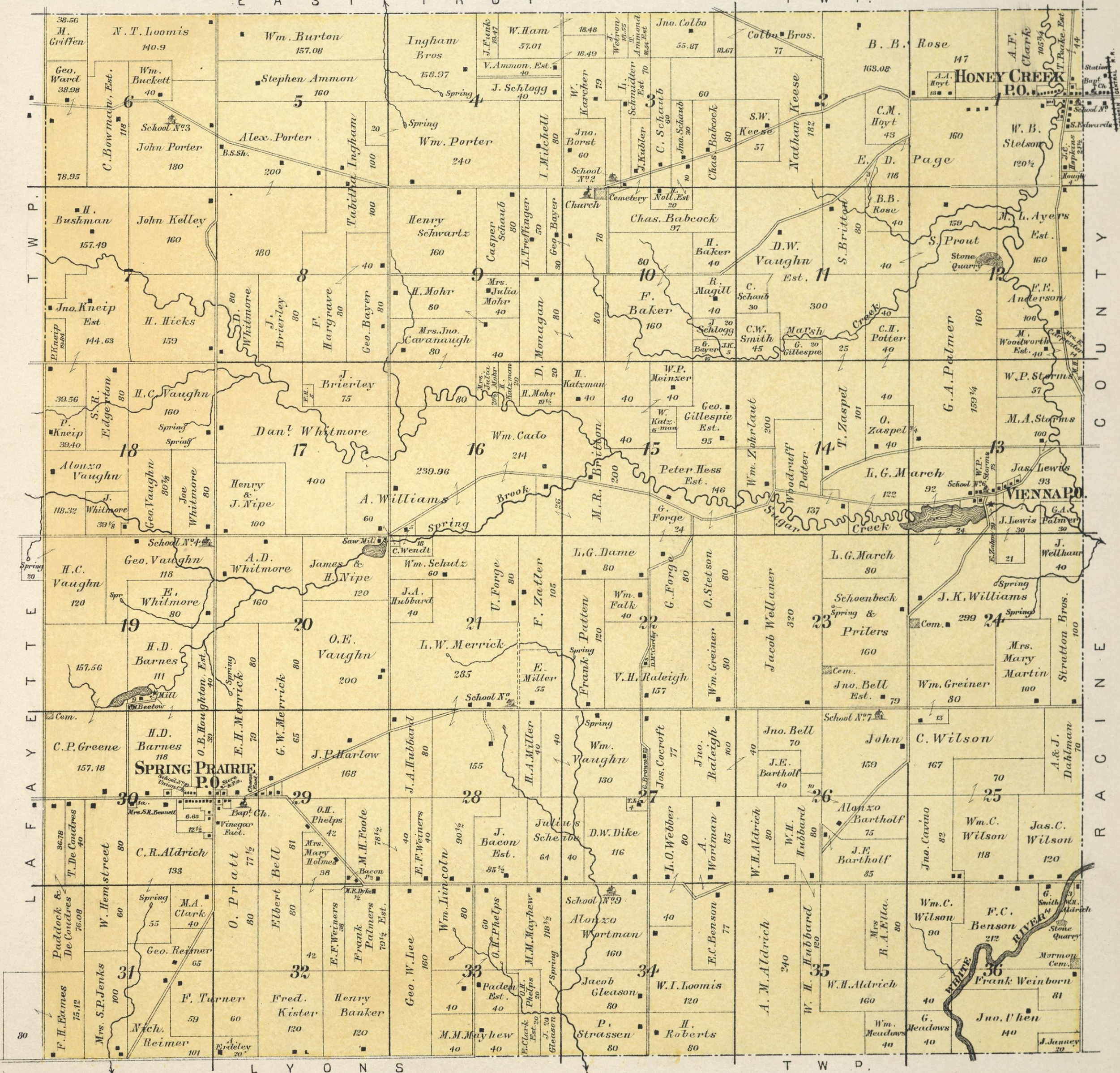
WALWORTH CO. WIS.

Scale 2 Inches to the Mile:

Township 3 North Range 18 East.

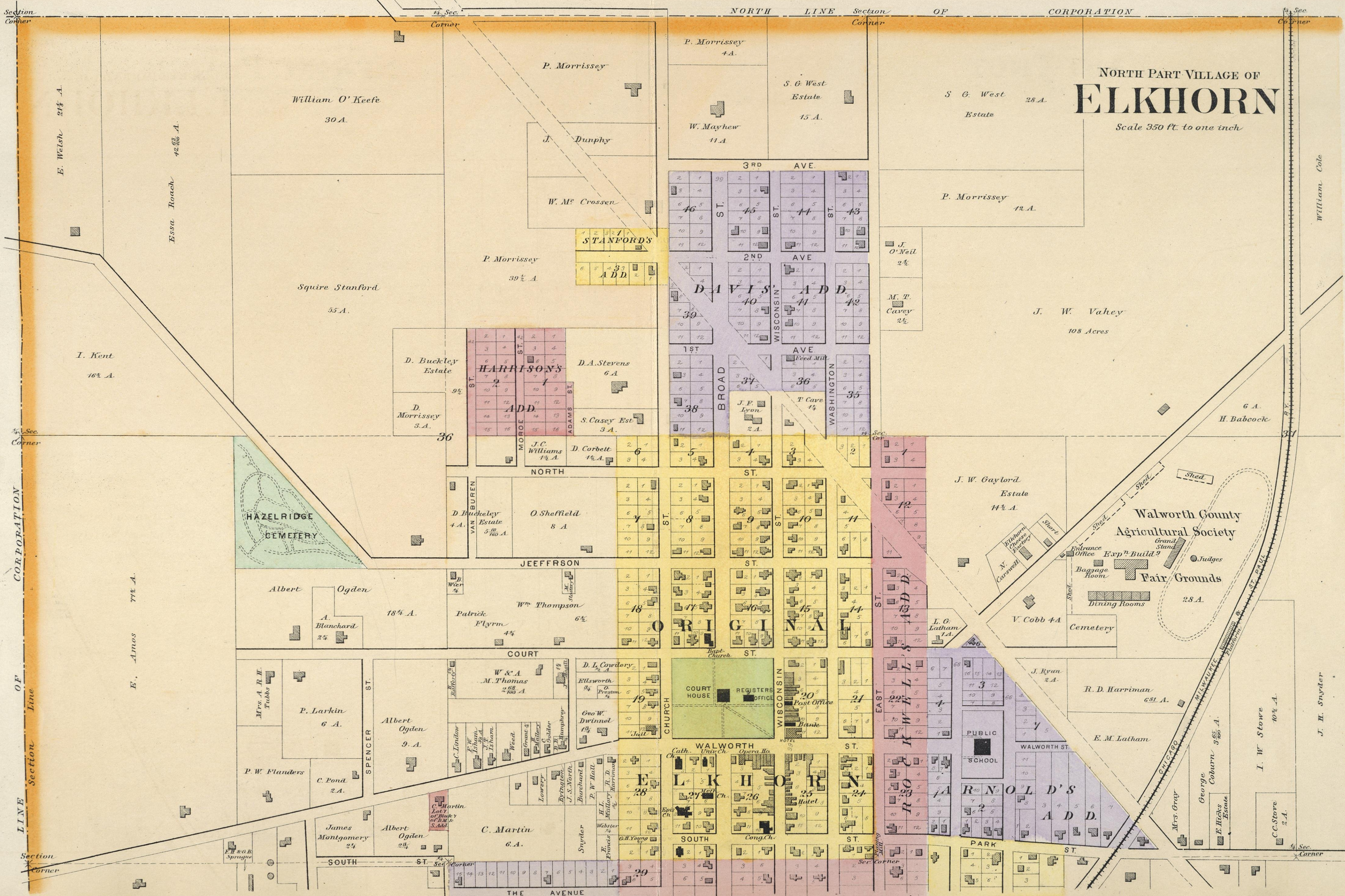
of the 4th Principal Meridian.

E A S T T R O Y T W P.



L Y O N S T W P.

NORTH PART VILLAGE OF
ELKHORN
 Scale 350 ft. to one inch



Section Corner
 44 Sec. Corner
 45 Sec. Corner
 Section Line
 OF CORPORATION
 Section Line
 Section Corner

Section Corner
 44 Sec. Corner
 45 Sec. Corner
 Section Line
 OF CORPORATION
 Section Line
 Section Corner

PLAT OF

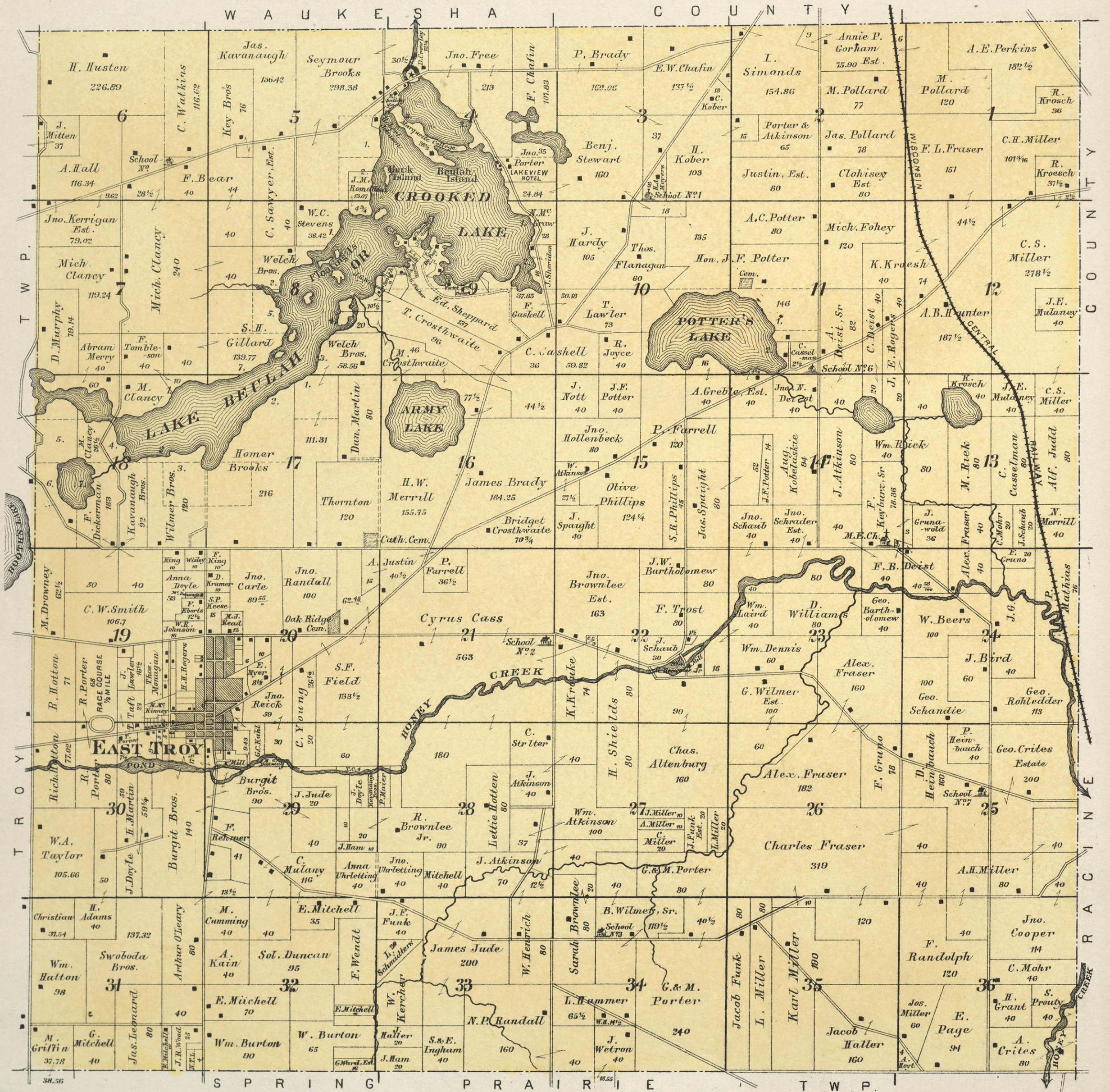
EAST TROY

WALWORTH CO. WIS.

Scale 2 Inches to the Mile:

Township 4 North Range 18 East.

of the 4th Principal Meridian.



S P R I N G P R A I R I E T W P.

LAKE BEULAH

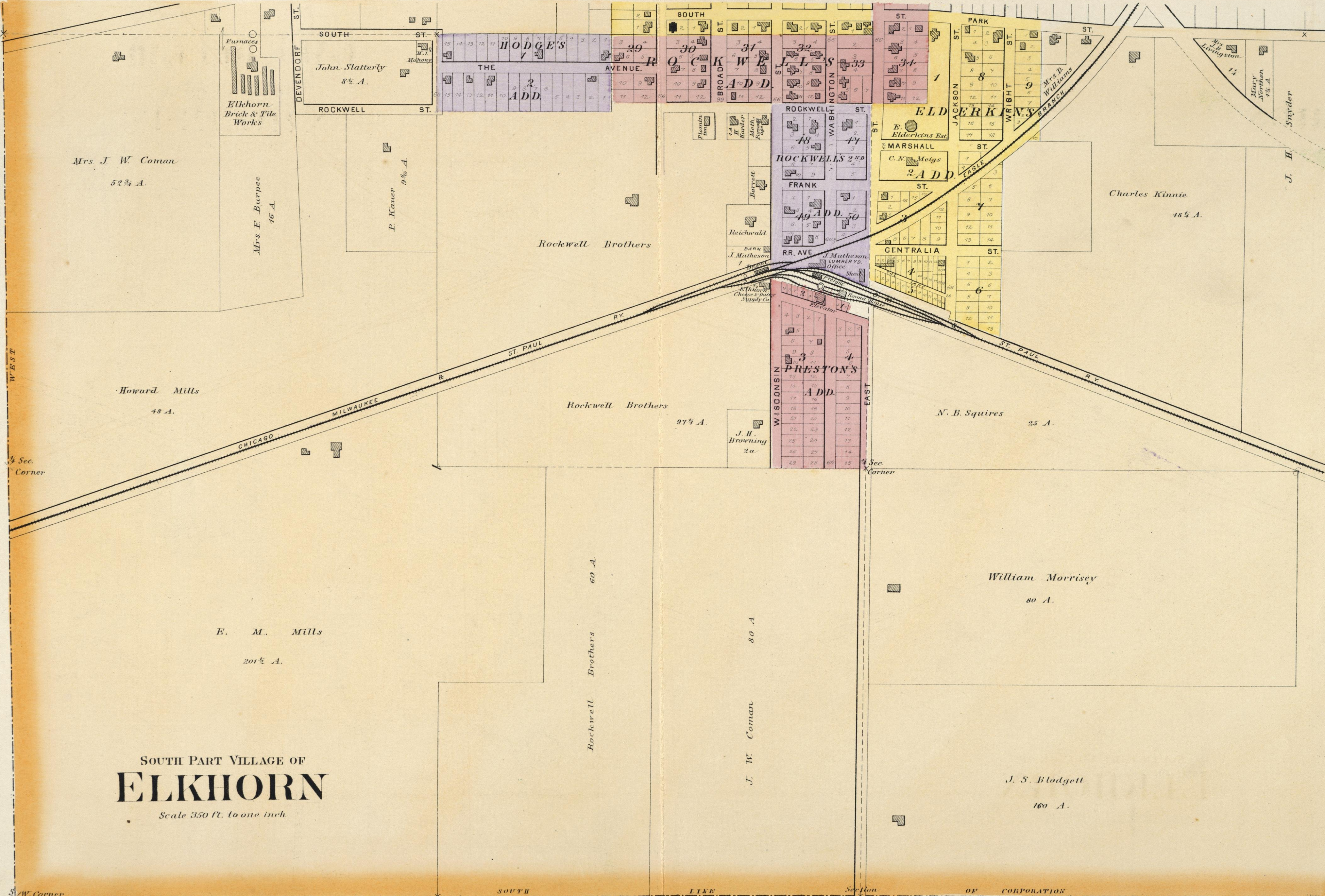
OR CROOKED LAKE

AND ADJACENT LANDS

Scale 4 Inches to 1 Mile.

W A U K E S H A C O U N T Y





SOUTH PART VILLAGE OF
ELKHORN

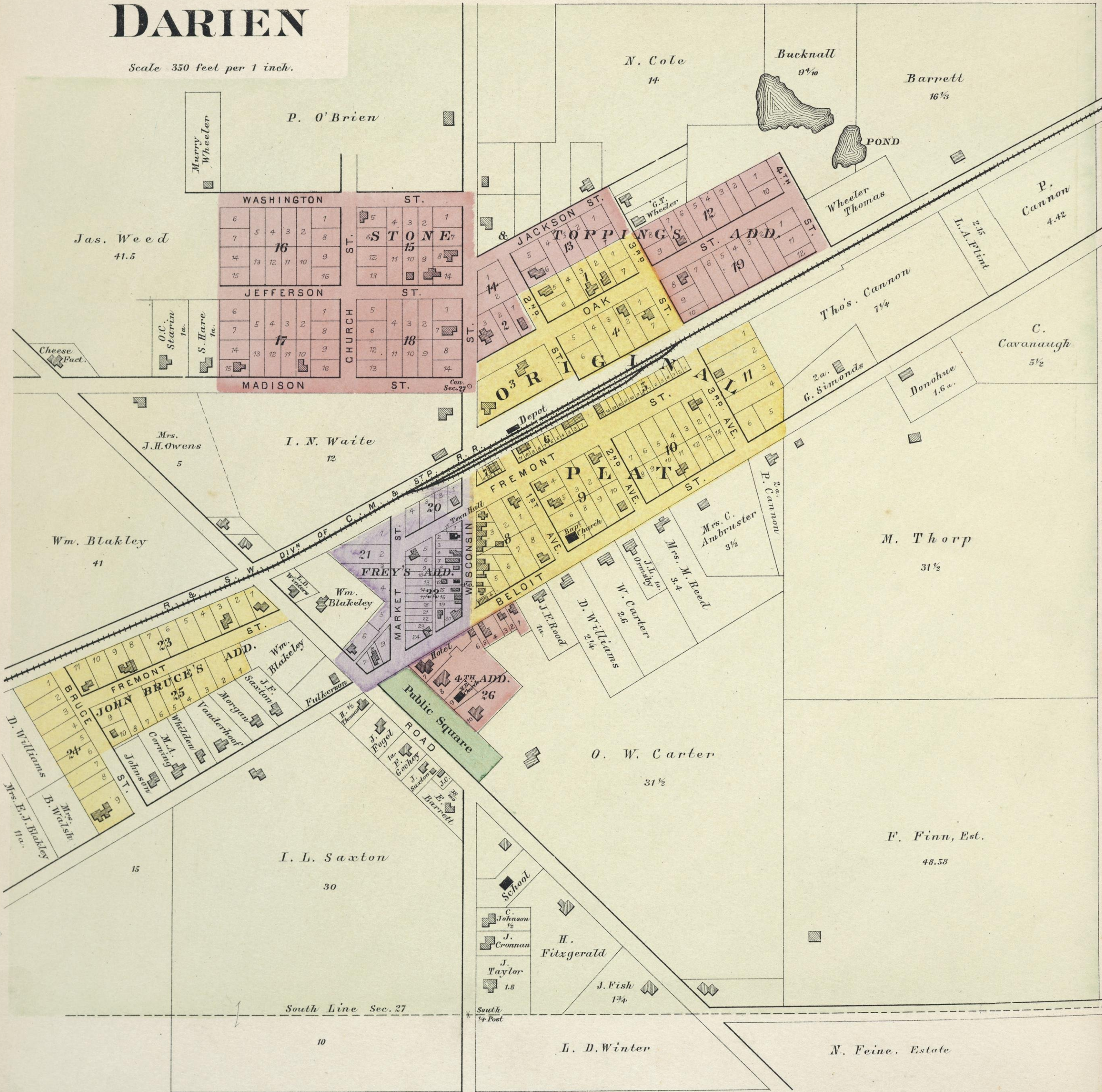
Scale 350 ft. to one inch

SW Corner of Sec. 1

SOUTH LINE SECTION CORNER OF CORPORATION

DARIEN

Scale 350 feet per 1 inch.





EAST TROY

Located in Sects 19, 20, 29 & 30, in East Troy, Twp.
Scale 300 ft. per 1 inch.

Section Line
bet. 19 & 30

Section Line bet. 20 & 29

Section Line
bet. 30 & 29

C. W. Smith
50

W. R. Johnson
16 a.

S. P. Keese
5 a.

Mary J. Read
5 a.

Jno. Carle

Thos. Monagan

M. Rash

St. Peters
Church
Parsonage

St. Peters
School

B. Wilmer
3/4
Mrs. C. Carle
1 a.

EDWARDS ST.
11
10
9
8
7
6
5
4
3
2
1
Mrs. A. Brown
1 3/4 a
Cath. Keenan

Wm. Donnelly
6 a.

H. H. Rogers
26

Mrs. C. Heath
4 1/4 a.

Geo. Meadows
2 a.

Geo. Morrison
2 a.

J. Doyle
Estate
2 1/2 a.

1
2
3
4
5
6
7
8
9
10
Public School No. 1

EDWARDS ST.
5
4
3
2
1
FREMONT ST.
7
6
5
4
3
2
1

EAST TROY

Located in Sects 19, 20, 29 & 30, in East Troy, Twp.
Scale 300 ft. per 1 inch.

M. M. Kinney
9 1/20

Section Line
bet. 19 & 30

Section Line bet. 20 & 29

Sec. Cor.

T. Taft
F. Brown
1 a.
I. Keats
1.05
Merry
1.02
Beemis
Medbury
Wm. Hutton
Utter Est.

UNION ST.
Geo. H. Smith
1 3/4 a.
7 6 5 4 3 2 1
8
7
6
5
4
3
2
1
Hotel
Public Square
Music Stand

D. Hogan
2 1/2 a.

SCHOOL ST.
1
2
3
4
5
6
7
8
9
10
Bapt. Ch.
1
2
3
4
5
6

ORIGINAL ST.
1
2
3
4
5
6
7
8
9
10
11
12
13
14
15
16
17
18
19
20
21
22
23
24
25
26
27
28
29
30
31
32
33
34
35
36
37
38
39
40
41
42
43
44
45
46
47
48
49
50
51
52
53
54
55
56
57
58
59
60
61
62
63
64
65
66
67
68
69
70
71
72
73
74
75
76
77
78
79
80
81
82
83
84
85
86
87
88
89
90
91
92
93
94
95
96
97
98
99
100

G. C. Kahl
15 1/2

E. Hubbard
9 a.
C. W. Smith
5 a.
Wm. G. Keats
5 a.

AUSTIN ST.
1
2
3
4
5
6
7
8
9
10
11
12
13
14
15
16
17
18
19
20
21
22
23
24
25
26
27
28
29
30
31
32
33
34
35
36
37
38
39
40
41
42
43
44
45
46
47
48
49
50
51
52
53
54
55
56
57
58
59
60
61
62
63
64
65
66
67
68
69
70
71
72
73
74
75
76
77
78
79
80
81
82
83
84
85
86
87
88
89
90
91
92
93
94
95
96
97
98
99
100

CLARK ST.
1
2
3
4
5
6
7
8
9
10
11
12
13
14
15
16
17
18
19
20
21
22
23
24
25
26
27
28
29
30
31
32
33
34
35
36
37
38
39
40
41
42
43
44
45
46
47
48
49
50
51
52
53
54
55
56
57
58
59
60
61
62
63
64
65
66
67
68
69
70
71
72
73
74
75
76
77
78
79
80
81
82
83
84
85
86
87
88
89
90
91
92
93
94
95
96
97
98
99
100

SOUTH ST.
1
2
3
4
5
6
7
8
9
10
11
12
13
14
15
16
17
18
19
20
21
22
23
24
25
26
27
28
29
30
31
32
33
34
35
36
37
38
39
40
41
42
43
44
45
46
47
48
49
50
51
52
53
54
55
56
57
58
59
60
61
62
63
64
65
66
67
68
69
70
71
72
73
74
75
76
77
78
79
80
81
82
83
84
85
86
87
88
89
90
91
92
93
94
95
96
97
98
99
100

S. B. Beardsley
9 13/100

CLARK ST.
1
2
3
4
5
6
7
8
9
10
11
12
13
14
15
16
17
18
19
20
21
22
23
24
25
26
27
28
29
30
31
32
33
34
35
36
37
38
39
40
41
42
43
44
45
46
47
48
49
50
51
52
53
54
55
56
57
58
59
60
61
62
63
64
65
66
67
68
69
70
71
72
73
74
75
76
77
78
79
80
81
82
83
84
85
86
87
88
89
90
91
92
93
94
95
96
97
98
99
100

Burgitt Bros.
17 1/8 a.

MILL ST.
1
2
3
4
5
6
7
8
9
10
11
12
13
14
15
16
17
18
19
20
21
22
23
24
25
26
27
28
29
30
31
32
33
34
35
36
37
38
39
40
41
42
43
44
45
46
47
48
49
50
51
52
53
54
55
56
57
58
59
60
61
62
63
64
65
66
67
68
69
70
71
72
73
74
75
76
77
78
79
80
81
82
83
84
85
86
87
88
89
90
91
92
93
94
95
96
97
98
99
100

C. A. Smith

MILL POND

Burgitt Bros.

RACE ST.
10 a.
Flour Mill
HONEY CREEK
C. A. Smith
Burgitt Bros.

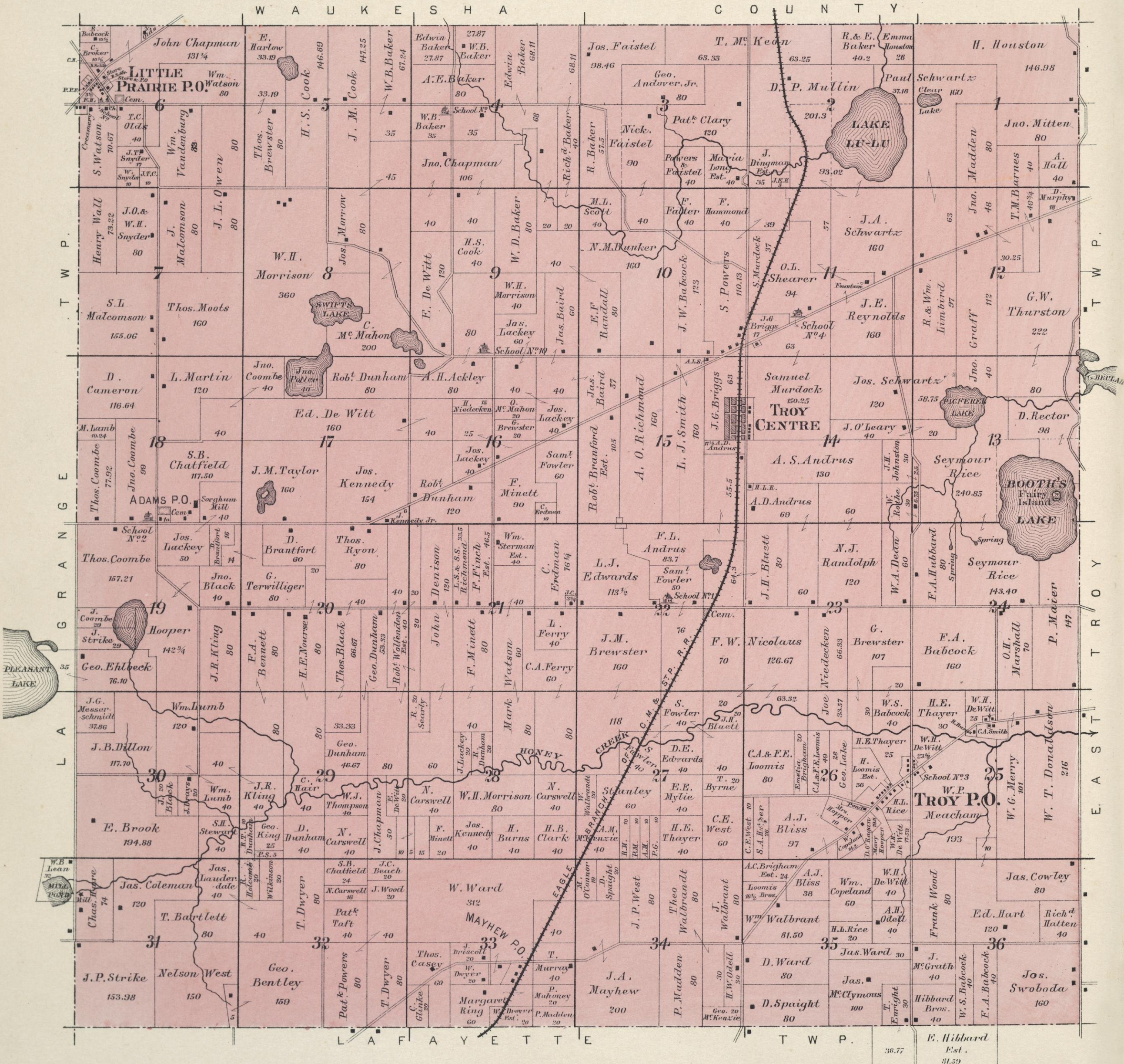
PLAT OF TROY

Scale 2 Inches to the Mile:

WALWORTH CO. WIS.

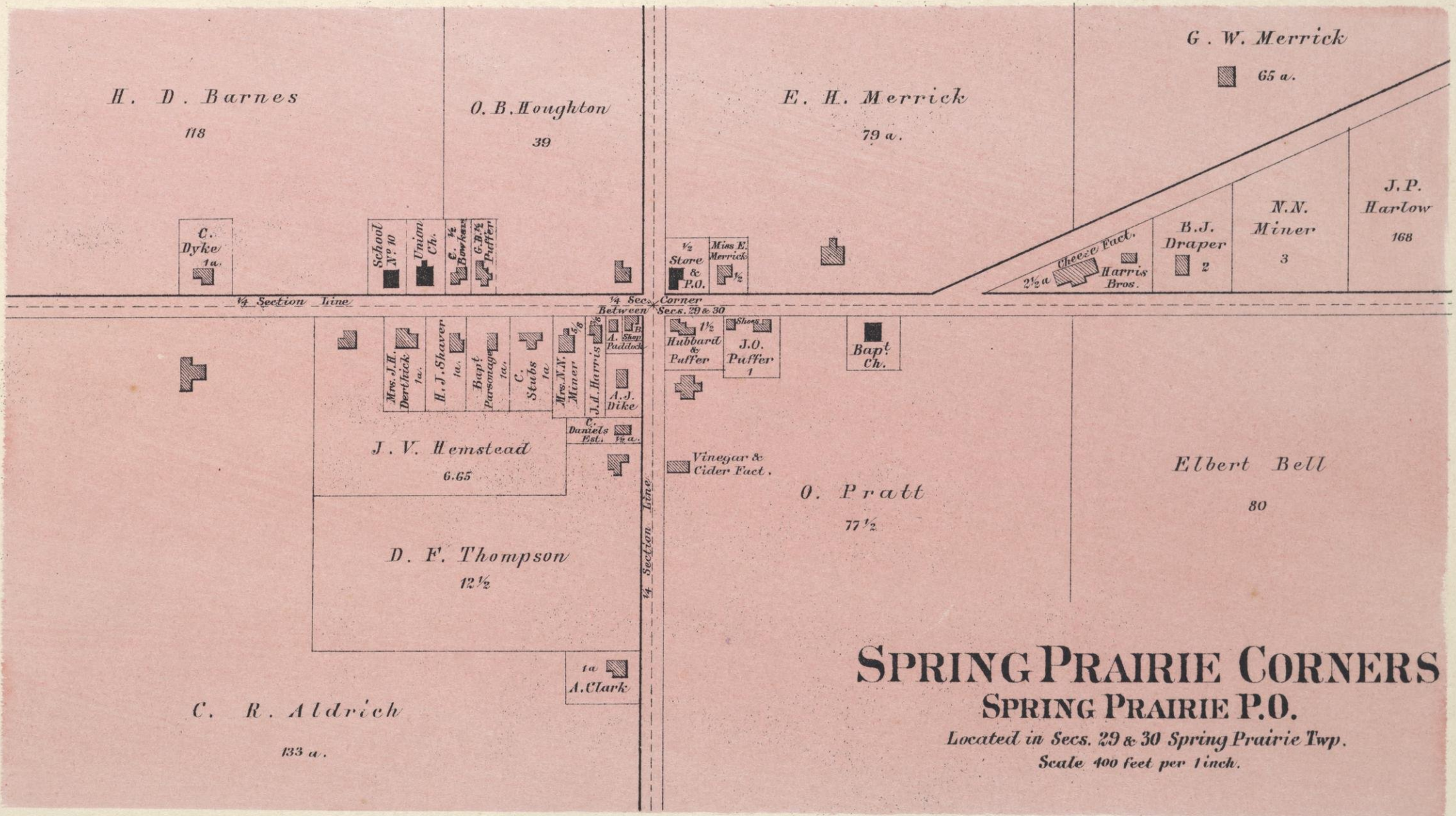
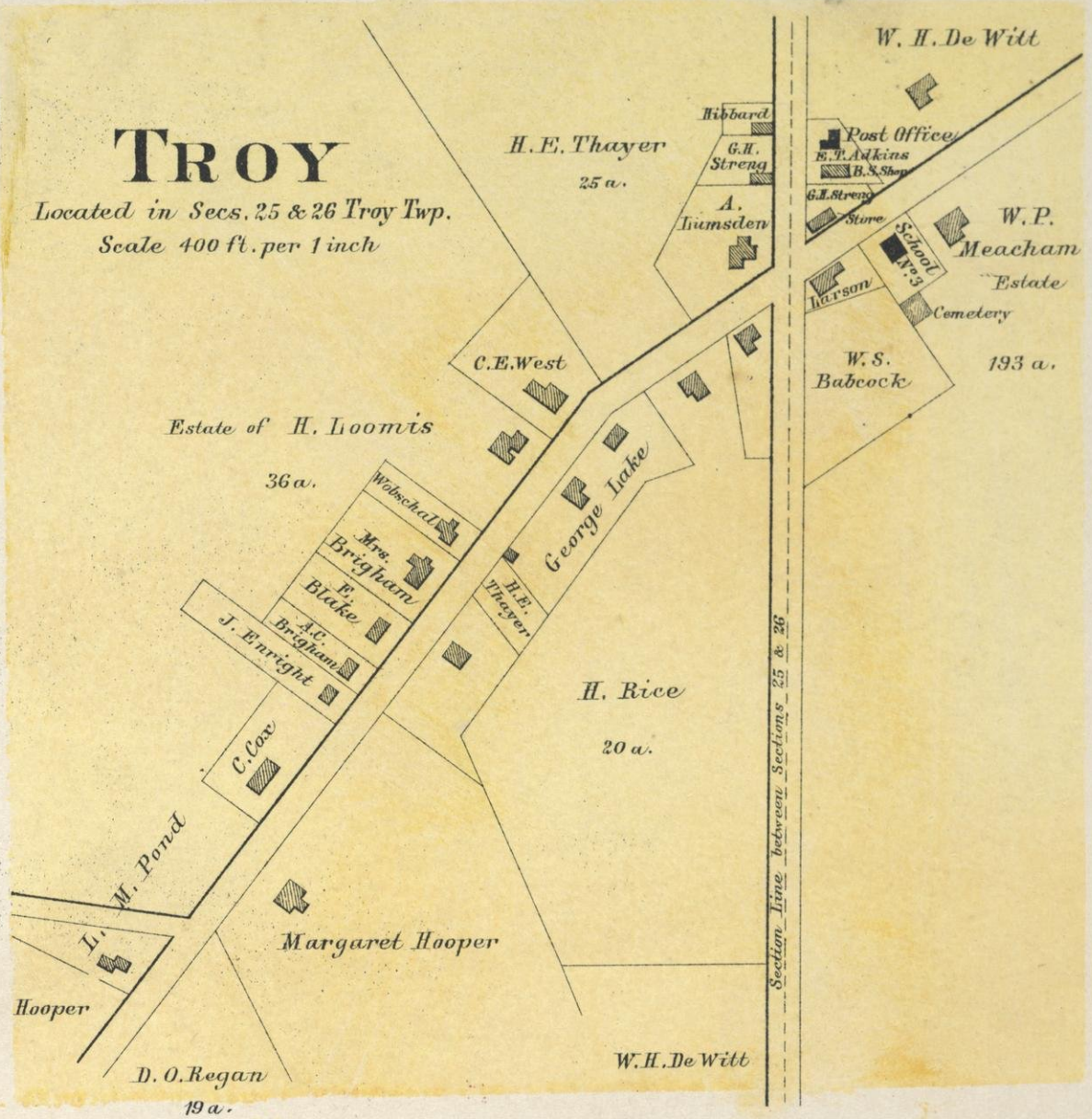
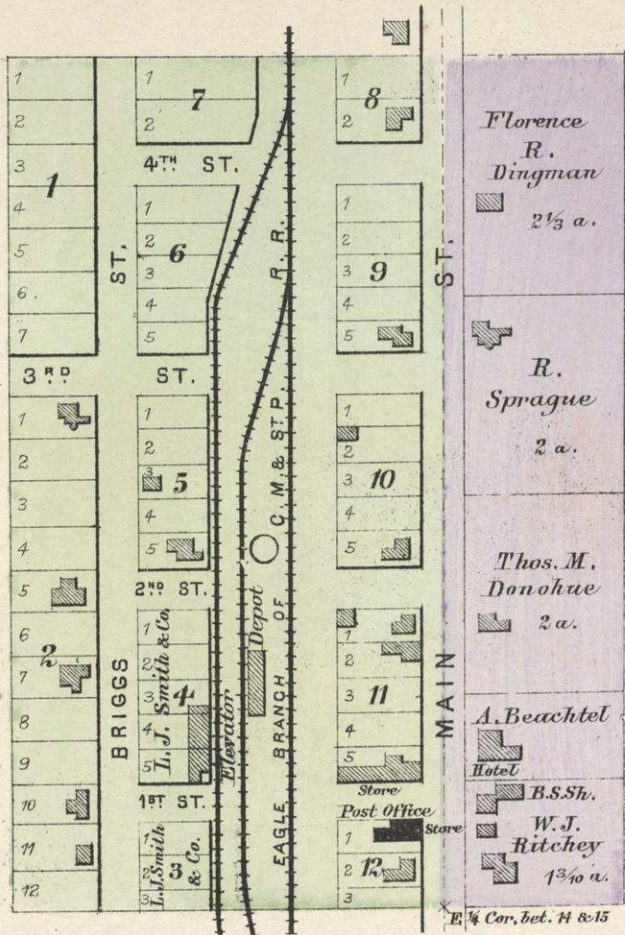
Township 4 North Range 17 East.

of the 4th Principal Meridian.



TROY CENTRE

Located in Sec. 15, of Troy Twp.
Scale 300 ft. per 1 inch.



SPRING PRAIRIE CORNERS SPRING PRAIRIE P.O.

Located in Secs. 29 & 30 Spring Prairie Twp.
Scale 400 feet per 1 inch.

PLAT OF

LA GRANGE

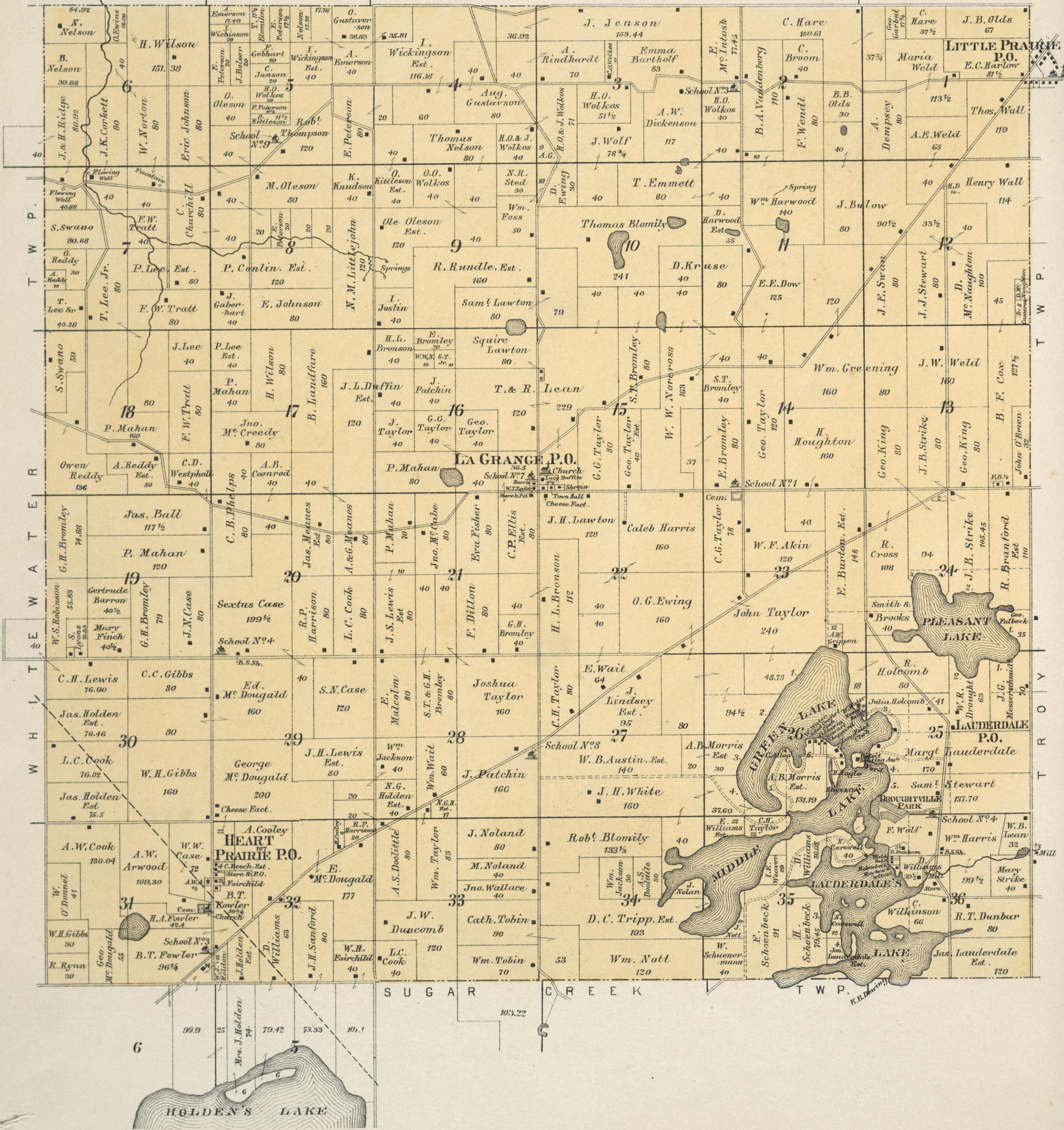
Scale 2 Inches to the Mile.

WALWORTH CO. WIS.

Township 4 North Range 16 East

of the 4th Principal Meridian.

J E F F E R S O N C O U N T Y

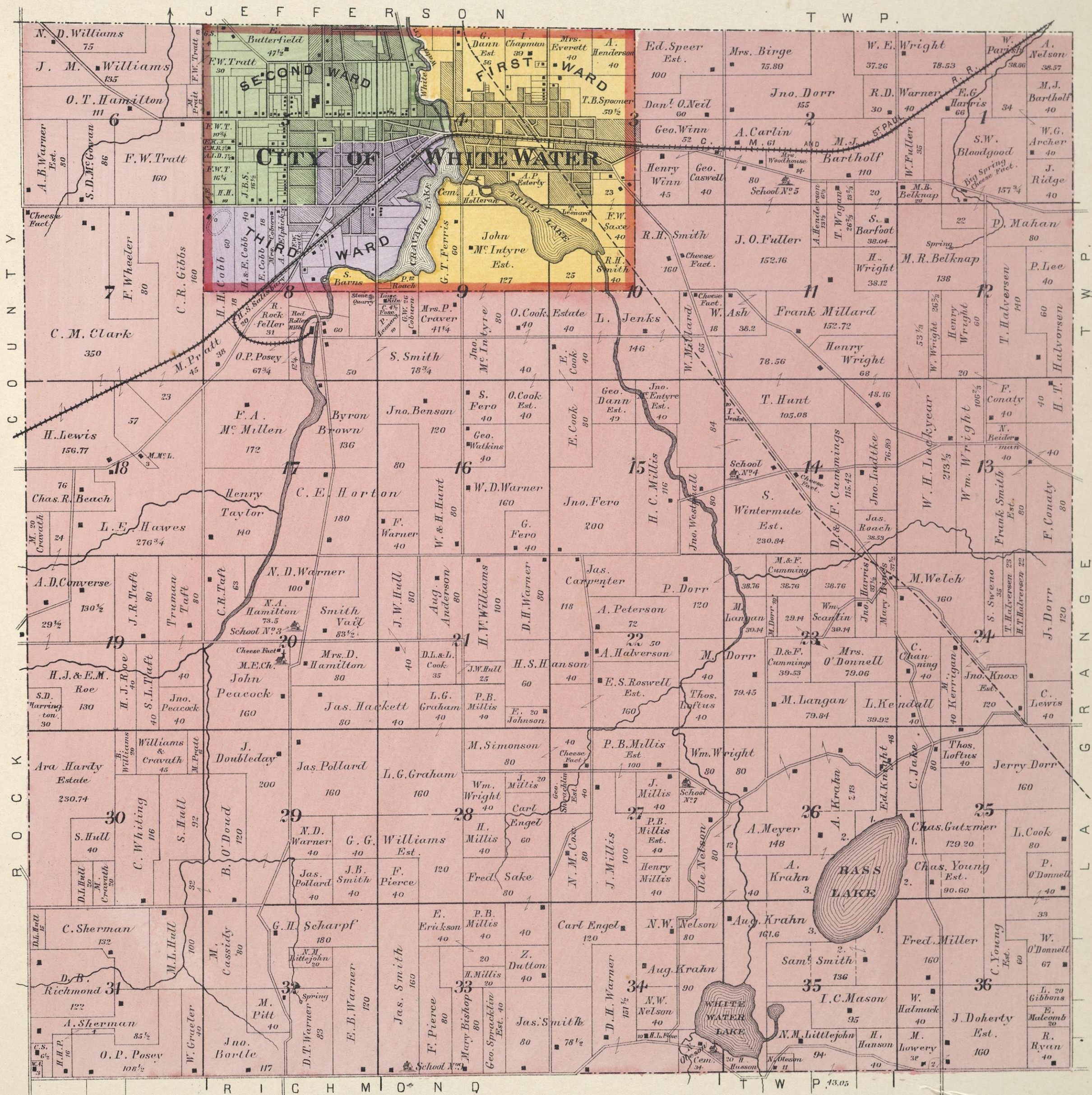


PLAT OF WHITE WATER

Scale 2 Inches to the Mile:

WALWORTH CO. WIS.
Township 4 North Range 15 East.

of the 4th Principal Meridian.



East part of CITY OF WHITE WATER

Scale: 300 feet to the inch.

Isaac Chapman

Mrs. R. Everett

Alex Henderson

George Dann
Estate

Mrs. M. Marsh

Joseph Dann

C. W. Bowers

R. Bonnett

T. B. Spooner

A. Engbretson

N. M. Benson

B. Benson

C. W. Martin
Brick Yard

Keech

CORYDON PRATT'S

RAVATH ST.

ST.

GRAVATH ST.

ST.

RANDOLPH ST.

7 CRAVATH ST.

2 ST.

3

DANN'S

ADD.

JOSEPH DANN'S

ADD.

DANN'S

ADD.

ADD.

ADD.

NORTH

TRIPP'S

GROVE

2ND

6

HARRIS

ADD.

CHICAGO

ST.

ST.

ST.

ST.

ST.

ST.

ST.

CHERRY

STATE

WAKELY

PUBLIC

SCHOOL

HALL

NEWCOMB

CHICAGO

ST.

ST.

ST.

ST.

ST.

ST.

ST.

ESTERLY'S

ADD.

TRIPP'S

EXP. ADD.

MILWAUKEE

ST.

ST. PAUL

ST.

ST.

ST.

ST.

ST.

ST.

ST.

ST.

MINNESOTA

ST.

MILWAUKEE

ST.

ST.

ST.

ST.

ST.

ST.

ST.

ST.

ST.

ST.

ST.

ST.

TRIPP'S

POSEY'S

ADD.

ESTERLY'S

ADD.

ST.

ST.

ST.

ST.

ST.

ST.

ST.

ST.

ST.

ST.

GREEN

ST.

ST.

ST.

ST.

ST.

ST.

ST.

ST.

ST.

ST.

ST.

ST.

ST.

ST.

TRIPP'S

POSEY'S

ADD.

ESTERLY'S

ADD.

ST.

ST.

ST.

ST.

ST.

ST.

ST.

ST.

ST.

ST.

GREEN

ST.

ST.

ST.

ST.

ST.

ST.

ST.

ST.

ST.

ST.

ST.

ST.

ST.

ST.

TRIPP'S

POSEY'S

ADD.

ESTERLY'S

ADD.

ST.

ST.

ST.

ST.

ST.

ST.

ST.

ST.

ST.

ST.

GREEN

ST.

ST.

ST.

ST.

ST.

ST.

ST.

ST.

ST.

ST.

ST.

ST.

ST.

ST.

TRIPP'S

POSEY'S

ADD.

ESTERLY'S

ADD.

ST.

ST.

ST.

ST.

ST.

ST.

ST.

ST.

ST.

ST.

GREEN

ST.

ST.

ST.

ST.

ST.

ST.

ST.

ST.

ST.

ST.

ST.

ST.

ST.

ST.

TRIPP'S

POSEY'S

ADD.

ESTERLY'S

ADD.

ST.

ST.

ST.

ST.

ST.

ST.

ST.

ST.

ST.

ST.

GREEN

ST.

ST.

ST.

ST.

ST.

ST.

ST.

ST.

ST.

ST.

ST.

ST.

ST.

ST.

TRIPP'S

POSEY'S

ADD.

ESTERLY'S

ADD.

ST.

ST.

ST.

ST.

ST.

ST.

ST.

ST.

ST.

ST.

GREEN

ST.

ST.

ST.

ST.

ST.

ST.

ST.

ST.

ST.

ST.

ST.

ST.

ST.

ST.

TRIPP'S

POSEY'S

ADD.

ESTERLY'S

ADD.

ST.

ST.

ST.

ST.

ST.

ST.

ST.

ST.

ST.

ST.

GREEN

ST.

ST.

ST.

ST.

ST.

ST.

ST.

ST.

ST.

ST.

ST.

ST.

ST.

ST.

TRIPP'S

POSEY'S

ADD.

ESTERLY'S

ADD.

ST.

ST.

ST.

ST.

ST.

ST.

ST.

ST.

ST.

ST.

GREEN

ST.

ST.

ST.

ST.

ST.

ST.

ST.

ST.

ST.

ST.

ST.

ST.

ST.

ST.

TRIPP'S

POSEY'S

ADD.

ESTERLY'S

ADD.

ST.

ST.

ST.

ST.

ST.

ST.

ST.

ST.

ST.

ST.

PATRON'S DIRECTORY

—OF—

WALWORTH COUNTY, WISCONSIN.

BLOOMFIELD.

NAME.	BUSINESS.	POST-OFFICE.	SEC.
Arnold, H. A.	Farmer	Lake Geneva	19
Ballas, Peter A.	Farmer	Lake Geneva	13
Carey, J. M.	Dealer in Dry Goods, Groceries, Boots, Shoes, Hats, Caps, Crockery, Clothing, Notions, etc.	Genoa Junction.	35
Deignan, C. C.	Proprietor of Junction House. Good Livery in connection. Free Bus	Genoa Junction.	35
Fellows, T. H.	Farmer	Genoa Junction.	35
Feser, Mrs. M.	Farmer	Genoa Junction.	12
Forbes, Donald	Farmer	Genoa Junction.	11
Fuller, Joseph	Farmer	Genoa Junction.	35
Glover, J. P. & Son	Dealers in Lumber	Genoa Junction.	35
Hall, James C.	Farmer and Breeder of Road Horses, Short-Horn Cattle, and Chester White Hogs	Lake Geneva	2
Hesing, A. C.	Farmer and Breeder of Registered Holstein Cattle	Chicago	13
Hoffman, Michael	Farmer	Genoa Junction.	14
Hoffman, J. H.	Farmer and Breeder of Draft Horses	Lake Geneva	17
Kimball, Casper	Farmer, Breeder of Road Horses, Short-Horn Cattle, and Merino Sheep	Genoa Junction.	10
Kull, C. J.	Farmer	Genoa Junction.	21
Merriam, Wm.	Farmer and Breeder of Registered Guernseys	Lake Geneva	18
Miller, W. J. Sons	Manuf'rs and Dealers in Wagons, Windmills, Pumps, Farm Machinery, Paints, Oils, etc. Farm Water Works. Well Drilling a specialty	Genoa Junction.	35
Price, G. W.	Farmer	Lake Geneva	16
Shoudy, Mrs. Olive H.	Farmer.	Lake Geneva	6
Trow, W. E.	Dealer in Furniture, Undertaker, Justice of the Peace, and Insurance Agent	Genoa Junction.	35
Van Velzer, Wm.	Farmer	Lake Geneva	7
Wright, S. P.	Farmer	Lake Geneva	19

DARIEN.

Carey, Daniel	Farmer	Delavan	36
Christie, D. A.	Farmer	Fairfield	7
Ege, Joseph	Farmer	Delavan	36
Fleming, Henry	Breeder of Registered Shropshire Sheep, and Short-Horn Cattle	Delavan	3
Heyer, J. Jacob	Dealer in Heavy and Shelf Hardware, Stoves, etc.	Darien	27
Hollister, Lemuel	Farmer	Delavan	4
James, T. P.	Farmer	Delavan	12
Johnson, Joe	Farmer	Darien	18
Johnson, S. T.	Proprietor of Saxton House	Darien	27
Johnson, J. J. & Co.	Dealers in General Merchandise	Darien	27
Kavanaugh, Owen	Farmer	Delavan	23
Lathrop, G. F.	Dealer in Dry Goods, Groceries, Boots and Shoes, Hats, Caps, Crockery, Glassware, Notions, etc.	Darien	27
Long, P.	Farmer	Darien	17
Morris, John	Farmer	Delavan	25
Rockwell, Henry	Farmer	Darien	35
Saxton, I. L.	Breeder of Standard-bred Horses	Darien	27
Shimmins, R.	Farmer	Delavan	11
Welch, G. S.	Farmer	Darien	16
Whelan, Richard	Farmer	Delavan	36
Williams, D. & Co.	Dealers in Drugs, Paints and Oils, Groceries, Tobacco, Cigars, etc.	Darien	27

DELAVAN.

Arnold, G. N.	Farmer and Proprietor of Summit Park. Park and Farm for sale. Correspondence solicited	Delavan	31
Briggs, H. A.	Proprietor of Prairie View Percheron Horse Farm. Importer and Breeder. Improved Stock for sale	Elkhorn	3
Bristol, R. H.	Farmer and Stock Grower. Breeder of Standard Bred Stock a specialty	Delavan	16
Cavanaugh, Michael	Farmer and Stock Grower	Delavan	34
Church, Daniel D.	Farmer and Stock Grower. Sheep a specialty	East Delavan	25
Clark, Chas.	Proprietor of Prospect Park, Farmer and Stock Grower	Delavan	26
Collie, Geo.	Farmer. Farm for sale	Delavan	33
Dalton, Henry J.	Farmer and Breeder of Standard Bred and General Purpose Horses	East Delavan	25
Dodge, Otis	Farmer and Stock Grower	East Delavan	23
Dunbar, W. S.	Farmer and Stock Grower	Elkhorn	12

NAME.	BUSINESS.	POST-OFFICE.	SEC.
Erwin, W. A.	Proprietor of Strow Park. Lots for sale, and Cottages to rent. Boats to let. Boats made to order; made entirely of strips, and warranted not to leak. Minnows and fishing tackle always on hand	Delavan	28
Farrar, G. W.	Farmer and Stock Grower. Fine medium Sheep a specialty	Delavan	35
Flanders, Geo. F.	Farmer and Breeder of Registered Jersey Cattle, Shropshire Sheep, and Poland China Hogs	Elkhorn	2
Hare, A. J. & Co.,	Proprietor of East Delavan Seed and Fruit Farm. Small fruits raised for market and seeds packed in shipping boxes for the trade	East Delavan	36
Harris, Stubbs & West,	Manufacturers of Butter and Full Cream Cheese	East Delavan	26
Hoag, Ira T.	Farmer	Delavan	32
Hollister, Guy R.	Farmer and Stock Grower	East Delavan	25
Hollister, J. J.	Farmer and Stock Grower	Delavan	16
Hurdis, Wm., & Sons	Farmers and Stock Growers. Horse Raising for Eastern Markets a specialty	Elkhorn	11
Kishner, Henry	Farmer and Stock Grower	East Delavan	26
Lackey, Thomas	Farmer and Proprietor of Lackey Springs. Runs daily Carriage to William's Bay	Delavan	33
Malany, L. M.	Farmer and Stock Grower	Delavan	7
McDougall, J. S.	Farmer and Stock Grower	Delavan	23
Meacham, Chas.	Farmer and Stock Grower	Delavan	26
Mereness, W. N.	Proprietor of Lake View Farm, Farmer and Stock Grower	Delavan	23
Mink, P. J. & S.	Farmers and Stock Growers	Delavan	34
Murphy, R.	Farmer and Stock Grower	Delavan	8
Nelson, P. A.	Proprietor of Petersburg, the first established fishing point on the Lake. Boats, fishing tackle, and minnows always ready	Delavan	21
Powers, John	Farmer, Stock Grower, Feeder, and Shipper	Delavan	35
Prudames, Chas.	Farmer and Stock Grower	Delavan	30
Ross, F. J.	Farmer and Stock Grower	Delavan	15
Sage & Co.	Proprietors of Highland Park Hotel. Board by the day or week; rooms in house or in private cottage. Livery and bus line in connection	Delavan	26
Serl, C. H.	Farmer and Stock Grower. Making a specialty of buying, feeding, and shipping Cattle, and all kinds of Live Stock	Delavan	7
Whiteman, John	Farmer	Elkhorn	25
Williams, Ora	Farmer and Stock Grower	East Delavan	35

DELAVAN VILLAGE.

Allyn, Alex. H.	Capitalist.
Aram, James	Capitalist.
Barker Lumber Co.	Wholesale and Retail Lumber Dealers.
Barlow, S. V.	Livery and Dealer in Agricultural Implements.
Barnes, D. B.	Attorney-at-Law.
Bell, Milo	Farmer. Farm of 200 acres on Sec. 21, Delavan Lake, for sale.
Blanchard, C. C.	Physician and Surgeon.
Bradley, W. W. & Co.	Dealers in Dry Goods, Clothing, Gents' Furnishings, Carpets, etc.
Borner & Mendiis	Manufacturers of Fancy Elgin Creamery Butter and Full Cream Cheese.
Collie, J.	Pastor Congregational Church.
Conlan, James	Contractor for all kinds of Stone, Asphalt, and Wood Paving. Estimates furnished for all such work. 25 N. Clark St., Chicago.
Delavan Mill Co.	Proprietors of the Delavan Roller Mill. Special Brands—Success, Legal Tender, Home Trade.
Devendorf, D. B.	Physician and Surgeon.
Downs, T.	Resident and Land Dealer.
Drake, B. B.	Dealer in Live Stock and Wool.
Ege, Thomas	Merchant Tailor. Dealer in Gents' Furnishings.
Fahr, H. P.	Dentist.
Hoag, N. W.	Grain and Stock Dealer.
Irving, Thomas	Proprietor "Irving Wood Hotel" at Delavan Lake. First-class Hostelry for Tourists.
Jackson & Jackson Co.	Wholesale and Retail Dealers in Groceries, Hardware, Drugs, Boots, Shoes, Notions, etc.
Johnson, H. E.	Town Treasurer and Insurance Agent.
Kendrick, A. H.	Cashier of E. Latimer & Co.'s Banking House.
Larnard, I. P.	Insurance Agent and Conveyancer.
Latimer, E.	Banker.
Littlefield, S. D.	Dealer in Fine Watches, Jewelry, Silverware, and Musical Merchandise.
Madden, E., Jr.,	Proprietor White Store. Dealer exclusively in Boots and Shoes. Repairing of all kinds.
Menzie, Silas W.	Attorney-at-Law.
Muzzy, Elmer & Bro.,	Proprietors of Highland Dairy.
Phillips, Mrs. A. M.	Resident.
Phoenix, F. K. & Son,	Proprietors of Delavan Nursery.

NAME.	BUSINESS.	POST-OFFICE.	SEC.
Reader, J. B.	Manufacturer of all kinds of Stock and Creamery Tanks and Tubs, Tank Heaters, Step and other Ladders, Eclipse, U. S. Star, and Iron Turbine Wind Mills.		
School for the Deaf	John W. Swiler, Superintendent.		
Sharp, H. T.	Attorney-at-Law and Proprietor "Delavan Enterprise."		
Spooner, A. S.	Attorney-at-Law.		
Strow, E. M.	Proprietor of Delavan House.		
Stowell, O. G.	Manufacturer of U. S. Star Wind Mill, Stowell's Stock Tank, Water Heater, R. R. Tanks, Creamery Tanks, etc. Sawing, Planing, Foundry, and Machine Work done to order.		
Shultz, C. H.	Manufacturer of and Dealer in Harness, Saddles, Collars, Bridles, Whips, Combs, etc. Repairing done neatly and promptly, all work warranted. The genuine Uncle Sam's Harness Oil always on hand.		
Sturtevant, G. H.	Blacksmith, Wagon, Carriage, and General Repair Shop.		
Suessmilch, Von F. L.	Physician and Surgeon.		
Sumner, C. B.	Attorney-at-Law.		
Thurber, D. P.	Merchant Tailor.		
Topping & Sons	Leaders in Fine Dry Goods, Carpets, Shoes, etc.		
Utter, J. W.	Dealer in Groceries and Buggies.		
Weed, James	Farmer and Proprietor of Mettwee Park.		
Weeks, W. G.	Proprietor of "Delavan Republican."		
Webster, J. P.	Physician and Surgeon.		
Williams, C. T.	Proprietor of Park Hotel. Best of accommodations for Transients and Tourists.		
Williams, E. F.	Cashier Citizen's Bank.		

EAST TROY.

Altenburg, Charles	Farmer and Stock Raiser	East Troy	22
Besch, F. H.	Merchant Tailor	East Troy	20
Brady, Jas.	Farmer and Stock Raiser	East Troy	16
Brooks, S.	Farmer and Breeder of Standard Bred Horses	Mukwanago	5
Brownlee, Richard, Jr.	Farmer and Miller	East Troy	22
Burgit, William	Farmer and Stock Raiser	East Troy	29
Canright, O. S.	Physician and Surgeon	East Troy	19
Cale & Co.			
De Puy, E. M.			
Deist, Frank	Farmer and Stock Raiser	East Troy	23
Deist, A. C.	Dealer in Harness, Trunks, Whips, and Saddles. Agent for McCormick Harvesting Machines.	East Troy	19
Fohey, M.	Farmer and Stock Raiser	Caldwell	11
Field, S. F.	Farmer and Stock Raiser	East Troy	20
Fraser, Alex.	Farmer and Stock Raiser. Sheep a specialty	East Troy	23
Fraser, F. L.	Farmer and Stock Raiser	Caldwell	1
Free, John	Farmer and Stock Raiser	Mukwanago	4
Gilbert, H. B. & Co.	Furniture and Undertaking. Retail Manufacturer of Parlor Furniture, Partial and Arterial Embalming. Repairing of all kinds a specialty. First-class Cabinet Work done in the most workman-like manner.	East Troy	20
Gillard, Seth H.	Farmer and Stock Raiser	East Troy	7
Griste, P. O.	Druggist and Stationer, Spectacles and Eye Glasses	East Troy	19
Hunter, A. B.	Farmer and Stock Raiser	Caldwell	12
Jude, J. F.	Proprietor of Buena Vista Hotel. Livery in connection. Also Prop'r of Opera House	East Troy	20
Miller, C. S.	Farmer and Dairyman	Caldwell	12
Pollard, Martin	Farmer and Stock Raiser	Mukwanago	2
Porter, Max.	Farmer and Stock Raiser	East Troy	34
Porter, Robert	Farmer and Stock Raiser	East Troy	30
Porter, John	Proprietor of Lake View House	Mukwanago	4
Potter, Hon. John F.	Farmer and Stock Raiser	Mukwanago	11
Romadka, J. M.			
Rogers, H. H.	Proprietor of East Troy House	East Troy	19
Sheppard, Ed.	Farmer and Stock Raiser	East Troy	9
Shields, H.	Farmer and Stock Raiser	East Troy	22
Smith, Shea			
Smith, C. W. & Co.	Dealers in Foreign and Domestic Dry Goods, Groceries, Boots, Shoes, Hats, Caps, Clothing, Furnishings, Crockery, Glassware, etc.	East Troy	19
Stebbins, A.	Dentist	East Troy	19
Wilmer Bros.	Dealers in Dry Goods, Groceries, Clothing, Boots, Shoes, Hats, Caps, Crockery, and Glassware	East Troy	20
Winnie, O. F.	Blacksmith	East Troy	29

VILLAGE OF ELKHORN.

Allen, Lucius	Dealer in Furniture and Undertaking Goods.
Allen, P. W.	Abstracter.
Arp, O. F.	Blacksmith and Horseshoer. Work done to order.
Barnes, C.	Insurance Agent.
Barrett & Byington	Dealer in General Merchandise.
Brooks, J. F.	Proprietor of Nickel Plate Livery.
Carswell, N.	Real Estate and Loan Agent.
Church, L. C.	County Treasurer.
Conger, W. H.	Banker.
Cowdery, D. L.	County Clerk.
Dewing, E. B.	Clerk of Circuit Court.
Flanders, P. W.	Horticulturist and Breeder of Partridges, Cochins, and Light Braham Fowls.
Foster, L. G.	Sheriff.
Graff, C. F.	Dealer in Diamonds, Watches, Jewelry, etc.
Harrington, H.	Owner of Percheron and Coach Horses.
Ingalls, Wallace	Attorney-at-Law.
Isham, Fred. W.	Dealer in Drugs and Books.
Jones, W. T.	Real Estate and Money Loaner.
Lyon, J. F. & Son	Attorneys-at-Law.
Lee, N. R.	Proprietor of Sample Room.
Mallory, H. L.	Dealer in Farm Implements, Wind Mills, and Pumps.
McManus, Peter	Merchant Tailor.

NAME.	BUSINESS.	POST-OFFICE.	SEC.
Morrissy, John	Blacksmith. Horseshoeing a specialty.		
Matheson Trading Co.	Dealers in Lumber and Grain.		
Norris, H. C.	Dealer in Hardware.		
Nicholas, James	Pastor Catholic Church.		
O'Brien, T. H.	Proprietor of Nickel Plate Hotel.		
Opitz, F.	Elkhorn Wagon and Car Manufacturer.		
Pett, E. J.	Harness Maker.		
Russell Bros.	Farmers and Proprietors of Elkhorn Feed Mill.		
Sperbeck, G. H.	Proprietor of Park Hotel.		
Sprague, E. H.	Attorney-at-Law.		
Stratton, W. J.	Dealer in Drugs, Wall Paper, Stationery, etc.		
Taylor, W. T.	Register of Deeds.		
Wales, W.	Proprietor of Livery and Boarding Stable.		
Walworth County Independent.			
Wheeler, Jaynes B.	County Judge.		
Wiswell, P. S.	Farmer.		
Wylie, Geo. W.	Farmer.		
Zwiebel, Wm.	Proprietor of Machine Shop. Making Tread Powers a specialty.		

GENEVA.

Campbell, J. F.	Farmer and Manufacturer of Sorghum	Lake Geneva	23
Cowdery, M. D.	Farmer and Dairyman	Lake Geneva	25
Davidson, E.	Farmer and Breeder of Standard-bred Horses and Short-Horn Cattle	Elkhorn	16
Davis, John P.	Farmer	Elkhorn	4
Dunbar, W. E.	Farmer and Breeder of Short-Horn Cattle and Fancy Poultry	Elkhorn	7
Fairchild, D. D.	Prop'r of "Willow Glen" Farm. Breeder of Jersey Cattle, Poland China Hogs, and Horticulturist	Elkhorn	17
Frey, J. C.	Farmer	Elkhorn	20
Grady, Michael	Farmer and Breeder of Draft Horses, Short-Horn Cattle, Merino Sheep, and Poland China Hogs	Elkhorn	29
Griffen, C. T.	Farmer and Breeder of Holstein Cattle	Springfield	22
Guif, Henry J.	Farmer and Stock Grower	Springfield	11
Johnson, George D.	Farmer and Carpenter	Lake Geneva	13
McDonald, T. J.	Farmer and Breeder of Short-Horn Cattle and Standard-bred Horses	Lake Geneva	34
Morrisey, William	Farmer	Elkhorn	6
Noblet, H. J.	Farmer and Breeder of Registered Chester White Hogs. Light Bramahs, White and Barred Plymouth Rocks, White and Silver Wyandotts, Brown Leghorns, White Guineas, Rouen and Pekin Ducks	Springfield	12
Palmer, E. E.	Farmer and Breeder of Registered Chester White Hogs, Wyandotts, Light Bramahs, Plymouth Rocks, and Leghorn Fowls. Pekin Ducks	Springfield	10
Rich, George	Farmer	Lake Geneva	24
Ross, W.	Farmer and Dairyman	Lake Geneva	22
Rouse, M.	Farmer and Dairyman	Springfield	14
Rouse, J.	Farmer and Dairyman	Lake Geneva	23
Slavin, T. W.	Farmer	Lake Geneva	23
Walsh Brothers	Farmers, Breeders, Dealers, and Trainers of Standard-bred Horses. Home of "Puganini." Colts for sale at all times	Elkhorn	8

LAKE GENEVA.

Arnold, R. B.	Dealer in Drugs, Books, and Stationery.
Baker, E. L.	
Barfield, Josiah	Cashier First National Bank.
Bashaw, J. N.	Blacksmithing. Brick Shop foot of Main Street.
Beckwith, Warren	Surveyor, Real Estate, and Conveyancer.
Buckbee, F. A.	Justice of the Peace.
Burton, John E.	Real Estate.
Calkins, A. C.	
Catlin, George E.	Physician & Surgeon.
Cawthorne, George	Manager of Burton Flouring Mills.
Colby, O. C. & Co.	Dealers in Dry Goods, Clothing, Boots and Shoes, Hats and Caps, and Tourists' Supplies.
Dunlap, George L.	
Egan, S. E.	
Evans, H. J.	
Fairbank, N. K.	
Frederick, C. E. & Co.	Plumbers, Steam, and Gas Fitters. Sanitary Plumbing and Hot-water Fitting a Specialty. Contract Work. Centre Street.
French, Charles S.	Attorney-at-Law.
Gilbert, C. D.	Grocer. The Best Stock and oldest established House in the City. Quality our Specialty. Main Street.
Gilbert, E. L.	Dealer in Agricultural Implements. Champion Road Grader, Carriages, Carts, Cutters, Barbwire, etc.
Grant, H. N.	Dealer in Furniture. Parlor, Chamber, and Dining-Room Suites, Picture Frames, etc. Undertaker. Full Line of Coffins, Robes, and Shrouds.
Greene, T. T., D.V.S.	Veterinary Surgeon and Dentist. Treats all Diseases of Domestic Animals.
Gross & Brooks	Dealers in Pure Lake Geneva Ice.
Hammersley, W. H.	Druggist and Bookseller. Competent registered Pharmacist in attendance. Physicians' Prescriptions a Specialty.
Haskins, H. E.	Manufacturing Co. Manufacturers of the Clipper Sulky Cultivator, Gray Iron Work. General Jobbing and Repairing a Specialty.
Heg, James E.	Proprietor of the "Herald."
Kaye, Addin	Farmer.
Kestol, C. C.	Real Estate.
Kohn, T.	Proprietor of Eagle Hotel.
Leiter, L. Z.	
Libby, Fred. E.	Tonsorial Artist. Razor Honing a Specialty.
McCabe, J. J.	Dealer in Live Stock.
Moore, Henry S.	Proprietor of Commercial House.
Norton, J. L.	

NAME.	BUSINESS.	POST-OFFICE.	SEC.
Pettet, D.	Headquarters for Dry Goods, Groceries, Boots, Shoes, Notions, etc.		
Porter, H. H.			
Reynolds, B. O. & J. C.	Physicians, Surgeons, and Oculists.		
Richardson, E. D.	Banker.		
Rogers, Henry	Watchmaker and Jeweller. Repairing and Engraving in the most skilful manner. A Full Line of Choice Goods.		
Rosenberg, Chas. S.	Dealer in Dry Goods, Carpets, Ladies' and Gents' Furnishing Goods, Hats, Caps, etc.		
Sanford, E. E.	Proprietor of Lake Geneva Boat Livery. Boats and Boat Fixtures for sale and to rent. Also small Steamer for Charter.		
Seymour, J. V.	Manufacturer of Artificial Stone Pipe for Sewers, Wells, and Culverts. Also Wholesale and Retail Dealer in Ice.		
Sherman, J. W. & W. W.	Livery Boarding and Sale Stable.		
Short, R. D.	Proprietor of Main Street Livery. First-class Rigs, with or without Drivers.		
Simmons, John B.	Attorney-at-Law.		
Smith, T. C. & Co.	Dealers in Heavy and Shelf Hardware.		
Sondel & Cable	Dealers in Dry Goods, Clothing, Linens, Notions, Hats, Caps, Jewelry, Tinware, etc.		
Stafford, S. H.	Real Estate.		
Sturges, Mrs. M. D.			
Tyler, Alvan E.	President First National Bank, and Proprietor South Stock Farm.		
Walker, Geogre C.			
Walker, B. A.	Real Estate.		
Walker, C. B.	Proprietor of City Garden. All kinds of Vegetables, small Fruits, and Plants delivered to Customers in Corporation Daily.		
Warren, L. B.	Proprietor of Chicago Steam Laundry. Collars and Cuffs a Specialty. Wagon makes Weekly Trips around the Lake. Goods expressed to any point.		
Wheeler, S. H.			
Whyte, James	Farmer and Dairying. Breeder of Jersey Cattle.		
Wilbur Lumber Co.	Lumber Dealers.		

LAFAYETTE.

Babcock, Byron E.	Farmer	Elkhorn	28
Babcock, Frank A.	Farmer	Elkhorn	29
Barker, Louis	Farmer	East Troy	1
Bentley, V. G.	Farmer	Elkhorn	32
Child, James	County Surveyor, Farmer, and Dairyman	East Troy	1
Cobb, L. L.	Farmer	Elkhorn	30
Cole, Wm.	Farmer and Dairyman	Elkhorn	31
Ellsworth, Wm. P.	Farmer	Fayetteville	6
Harrington, Delos	Farmer and Stock Grower	Elkhorn	30
Hodges, Wm.	Farmer and Stock Grower. Also Manufacturer of Sorghum Syrup, and Sugar	Fayetteville	7
Ketchpaw, C. E.	Farmer	Fayetteville	9
Knapp, C. E.	Farmer and Dairyman	Elkhorn	20
Ludtke, Fred.	Farmer and Dairyman	Fayette	10
Matheson, Fred.	Farmer	Elkhorn	18
Merrick, O. D.	Farmer	Elkhorn	20
Peglow, Fred.	Farmer	Spring Prairie	22
Powers, Pat.	Farmer	Mayhew	5
Sengbusch, H. J.	Farmer	East Troy	11
Shepard, E. S.	Farmer	Elkhorn	29
Smith, A. D.	Farmer and Dairyman	Elkhorn	30
Vanderpool, A. L.	Farmer	Elkhorn	32
Vant, H.	Farmer and Stock Grower	East Troy	12
Voss, August	Farmer and Stock Grower	Elkhorn	34
Webb, W.	Farmer	Spring Prairie	25
Whitmore, S. E.	Farmer and Stock Grower	Spring Prairie	24
Winters, Fred.	Farmer	Elkhorn	34

LA GRANGE TOWNSHIP.

Arwood, A. W.	Farmer	Heart Prairie	31
Blomily, Robert	Farmer	La Grange	34
Bromley, G. H.	Farmer and Dealer in Agricultural Implements	La Grange	28
Bulow, Herman	Farmer	Little Prairie	12
Burton Bros.	Farmers	Lauderdale	23
Case, Sextus	Farmer, Blacksmith, and Breeder of Road and General Purpose Horses	Heart Prairie	20
Case, S. N.	Farmer	Heart Prairie	29
Conlin, Peter	Farmer	White Water	8
Cook, E. L.	Farmer	Heart Prairie	31
Dow, E. E.	Farmer	La Grange	14
Drought, Wallace R.	Farmer	Lauderdale	25
Duffin, W. & S.	Farmer	La Grange	16
Dunbar, R. T.	Farmer	Elkhorn	36
Emmett, Thos.	Farmer	Little Prairie	2
Fowler, Harry A.	Farmer and Stock Grower	Heart Prairie	32
Greening, Wm.	Farmer and Breeder of Merino Sheep	La Grange	14
Hare, C.	Farmer	Little Prairie	2
Harris, Wm.	Farmer and Blacksmith	Lauderdale	36
Harwood, Wm.	Farmer	Little Prairie	2
Holden, A. W.	Farmer	Heart Prairie	28
Holden, Wm. J.	Farmer	Heart Prairie	31
Lawton, James H.	Farmer and Breeder of Jersey Cattle	La Grange	22
Lean, T. & R.	Farmers and Breeders of Merino Sheep and Durham Cattle. Also Dealers in Agricultural Implements	La Grange	15
Lean, W. B.	Farmer and Proprietor of Lean's Flour and Feed Mill	Elkhorn	36
Menzie, J. E.	Farmer	La Grange	21
Reddy, Owen	Farmer	White Water	18
Ridge Bros.	Farmers and Breeders of Jersey and Holstein Cattle	White Water	7
Strike, J. B.	Farmer	Lauderdale	24
Swan, John E.	Farmer and Breeder of Merino Sheep. Also Stock Dealer	Little Prairie	12
Taylor, Geo.	Farmer	La Grange	14

NAME.	BUSINESS.	POST-OFFICE.	SEC.
Taylor, John	Farmer and Breeder of Short-Horn Cattle, Standard-Bred and Road Horses, and Merino Sheep	La Grange	23
White, J. H.	Farmer	La Grange	27
Williams, Daniel	Farmer, Millwright, and Merchant	Elkhorn	36

LINN.

Allerton, S. W.		Chicago	3
Allen, Dwight S.	Farmer	Lake Geneva	23
Allen, Walter	Farmer and Teacher	Lake Geneva	24
Boyles, C. C.		Lake Geneva	11
Buell, H. C.	Farmer	Lake Geneva	26
Button, A. H.	Farmer, Contractor and Builder	Lake Geneva	12
Button Bros.,	Proprietors of Bay Green House, Growers and Dealers in Bedding Plants and Cut Flowers, making a Specialty of Floral Designs and Decorating; also Growers of Fruit and Ornamental Trees	Lake Geneva	18
Cook, J.	Proprietor of Cook's Camp	Lake Geneva	16
Cullen, Edward	Farmer	Lake Geneva	19
Cooper, C. S.	Farmer	Walworth	19
Gavin, John	Farmer	Lake Geneva	22
Hatch, S. N.	Farmer	Lake Geneva	15
Hatch, H. R.	Farmer	Hebron, Ill.	26
Horton J. M.		Chicago	2
Ingalls, Silas	Farmer	Walworth	19
Johnston, John, Jr.		Chicago	2
Kaye, Arthur	Proprietor of Kaye's Park	Lake Geneva	18
Leedle, George	Farmer	Lake Geneva	22
Merriman, F. B.	Farmer	Lake Geneva	14
McKibbin, John	Farmer	Hebron, Ill.	35
Palmer, A. W.	Farmer	Lake Geneva	28
Peters, C.	Farmer	Alden, Ill.	31
Potter, O. W.		Chicago	4
Reek, J. S.	Farmer	Lake Geneva	20
Reilly, T. H.	Farmer	Lake Geneva	9
Robinson, A. S.	Farmer	Lake Geneva	14
Robinson, Irving	Farmer	Lake Geneva	14
Strong, Henry		Chicago	2
Stoneall, S. J.	Farmer	Hebron, Ill.	34
Stoneall, J.	Farmer	Hebron, Ill.	35
Stoppie, Isaac	Farmer	Walworth	30
Swing, David		Chicago	12
Traver, Judson	Farmer	Lake Geneva	15
Van Inwagen, J.		Chicago	12
Walsh, Frank	Farmer	Lake Geneva	29
Wetherell, O. D.		Chicago	8
Weter, M. E.	Farmer	Hebron, Ill.	33
Withrow, Thos. F.		Chicago	4
Wynn, S. B.	Farmer	Walworth	30

LYONS.

Berer, Wm.	Farmer	Lyons	8
Bowman, S. L.	Farmer and Breeder of Road and Draft Horses	Lyons	3
Burk, Z. B.	Farmer, Notary Public, and Justice of Peace.	Lyons	10
Farley, Wm.	Farmer	Lyons	8
Feser, J.	Blacksmith	Lyons	10
Held, Frank	Farmer	Lyons	23
Held, John	Farmer	Lyons	25
Lockwood, W. H.	Farmer and Breeder of Holstein Cattle	Lake Geneva	31
Malsh, Carl	Farmer	Lyons	16
Martin, James	Farmer and Breeder of Road Horses, Jersey and Guernsey Cattle, and owner of Milk Route	Lake Geneva	30
Meadows, J. G.	Farmer	Lyons	11
McLaughlin, M.	Farmer	Lake Geneva	36
Murgatroyd, John	Farmer and Manufacturer of Brick and Tile	Springfield	18
Powers, Richard	Farmer	Lake Geneva	33
Reeve, G. G.	Dealer in Dry Goods, Groceries, Drugs, Hats, Caps, Clothing, Queensware, and Hardware	Lyons	10
Robers, H. A.	Farmer	Lyons	23
Schulz, S.	Farmer	Lyons	27
Sherman, Wm. M.	Farmer	Lyons	27
Snyder, Wm.	Farmer	Lyons	23
Strassen, Peter	Farmer, Dealer in Live Stock, Wool, and Proprietor of Lyons Roller Mills, and Hotel-keeper	Lyons	10
Stubbs, C. H.	Proprietor of Lyons's Cheese Factory	Lyons	10
Travis, G. T.	Farmer, Dairyman, and Breeder of Draft Horses	Lyons	17
Travis, I. A.	Farmer, Breeder of Merino Sheep, Apiarian and Apiary Supplies	Lyons	16
Vorpagel, Julius	Farmer	Springfield	18
Wagner, John	Farmer	Lyons	26
Weeks, L. S.	Farmer, Breeder of Merino Sheep, Real Estate and Loans	Lyons	4
Wilcox, T. H.	Dairy Farmer	Lyons	9

RICHMOND.

Arnold, V.	Farmer	Delavan	32
Bloxham, G.	Farmer	Whitewater	6
Butke, August	Farmer	Richmond	8
Crumb, H. O.	Farmer	Richmond	19
Gnatzig, August	Farmer	Whitewater	3
Hare, C. E.	Dealer in General Merchandise	Richmond	17
Heffron, M.	Farmer	Whitewater	5
Stewart, W. H.	Farmer	Delavan	32
Stewart, A. J.	Farmer	Richmond	20
Taylor, W. R.	Farmer	Richmond	20
Taylor, Wm.	Farmer and Dairyman	Whitewater	5
Wilson, L. S.	Farmer	Richmond	18

SHARON TOWNSHIP.

NAME.	BUSINESS.	POST-OFFICE.	SEC.
Allen, H.	Farmer	Sharon	17
Brigham, D.	Real Estate	Sharon	33
Cline, L.	Farmer	Sharon	9
Cooper, H.	Blacksmithing and Horseshoeing	Sharon	33
Herron, W. R.	Postmaster	Sharon	33
Hoard & Arnold	Lumber Dealer	Sharon	33
Kalb, H.	Farmer	Sharon	16
Ladd, John	Farmer	Sharon	21
LeBaron, A. C.	Dealer in Watches, Clocks, Jewelry, and Silver-ware	Sharon	33
McKesson, J. C.	Livery, Boarding, and Sale Stable	Sharon	33
McKesson, F.	Hotel	Sharon	33
Parkes, S. E.	Painter	Sharon	33
Ripley, C. L.	Dentist	Sharon	33
Rogers, J.	Merchant	Sharon	33
Roth, L.	Farmer	Sharon	27
Shager, J.	Farmer	Sharon	10
Shager, E. P.	Farmer	Sharon	15
"Sharon Reporter,"		Sharon	33
Sykes, C. A.	Proprietor of Creamery	Sharon	33
Wise, J. B.	Grain Dealer	Sharon	33
Wolfiam, H. G.	Contractor and Builder, Dealer in Lumber, Lath, Shingles, Lime, Stone, Brick, Cement, Coal, etc.	Sharon	33
Yates, Jos. M.	President of Bank of Sharon	Sharon	33

SPRING PRAIRIE.

Aldrich, W. H.	Farmer and Breeder Standard Bred Horses	Burlington	26
Aldrich, C. F.	Farmer	Burlington	35
Aldrich, C. R.	Farmer	Spring Prairie	30
Barnes, H. D.	Farmer	Spring Prairie	30
Beetow, C. W.	Proprietor Spring Prairie Feed and Buck-wheat Flour Mills	Spring Prairie	19
DeCoudres, Thos.	Farmer	Spring Prairie	30
Greene, C. P.	Farmer	Spring Prairie	30
Harris, J. H.	Manufacturer Full Cream Cheese	Spring Prairie	29
Hicks, W. E.	Farmer, Breeder of Draft and General Purpose Horses	Spring Prairie	7
Lee, Geo. W.	Farmer, Breeder Holstein Cattle	Spring Prairie	33
Lewis, J. W.	Publisher	Vienna	13
Nipe, James	Farmer and Apiarian	Spring Prairie	20
Phelps, O. H.	Farmer	Spring Prairie	33
Porter, Wm.	Farmer	East Troy	4
Schoenbeck, J.	Farmer	Vienna	23
Vaughn, H. C.	Farmer and Breeder of Standard Bred Road Horses	Spring Prairie	18
Vaughn, George	Farmer and Breeder of Oxford Sheep	Spring Prairie	18
Whitmore, A. D.	Farmer	Spring Prairie	20
Wilson, Wm. C.	Farmer and Dealer in Agricultural Imple-ments and Grain	Burlington	25
Wortman, A. S.	Farmer	Spring Prairie	34

SUGAR CREEK.

Babcock, Frank R.	Farmer	Elkhorn	24
Barker, E. S.	Farmer and Breeder of Road Horses	Millard	16
Burthard, John	Farmer	Elkhorn	34
Brabazon, J. R.	Breeder and Shipper of Victoria Swine and Fancy Poultry	Delavan	28
Durland, D.	Farmer	Elkhorn	35
Edwards, S. R.	Farmer	Millard	10
Ells, E.	Farmer and Breeder of Road Horses	Millard	18
Ells, W. B.	Farmer	Tibbets	15
Hand, Chas. O.	Farmer and Breeder of Full-Blood Poland China Hogs	Elkhorn	25
Hanson, A. M.	Farmer	Millard	7
Harrington, S.	Farmer	Elkhorn	15
Loomer, E. S.	Farmer, Breeder of Road Horses	Millard	7
Minshall, James	Farmer	Elkhorn	25
Morrison, S. L.	Farmer	Millard	16
Nelson, R.	Farmer	Elkhorn	21
Nicolai, T. W.	Farmer	Elkhorn	25
Oslock, John	Farmer	Delavan	20
Pierce, Geo. E.	Farmer	Millard	16
Prisk, Michael	Farmer	Elkhorn	25
Watson, John W.	Farmer	Elkhorn	35
Welch, W. H.	Farmer	Tibbets	14

TROY.

Andrus, A. D.	Farmer	Troy Center	14
Babcock, Fred. A.	Farmer and Stock Grower	Troy	24
Bennett, F. A.	Farmer and Stock Grower	Adams	20
Black, Thomas	Farmer	Troy Center	20
Bliss, A. J.	Farmer and Dairyman	Troy	26
Briggs, J. G.	Farmer	Troy Center	10
Chatfield, S. B.	Farmer and Stock Grower	Adams	18
Credicott, John	Merchant	Little Prairie	6
De Witt, W. H.	Dealer in Dry Goods, Groceries, Boots, Shoes, Notions, etc.	Troy Center	15
Erdman, Chas.	Farmer and Stock Grower	Troy Center	21
Lumb, Ben. H.	Farmer and Stock Grower	Adams	30
Mayhew, J. A.	Farmer	Mayhew	34
McGee, A. D.	Farmer	Troy Center	21
Minett, Francis	Farmer	Troy Center	21
Murdock, S.	Farmer	Troy Center	11
Nicolaus, Fred. W.	Farmer, Stock Grower, and Breeder of Cottswold Sheep	Troy Center	23
Niedecken, Joe	Farmer	Troy Center	23
Owen, James	Farmer	Little Prairie	7
Owen, J. F.	Merchant	Little Prairie	6
Randolph, N. J.	Farmer and Breeder of Merino Sheep	Troy Center	23
Rice, L. E.	Town Clerk	East Troy	13
Schwartz, J. A.	Farmer, Stock Grower, and Breeder of Me-ri-no Sheep	Troy Center	11

NAME.	BUSINESS.	POST-OFFICE.	SEC.
Smith, L. J. & Co.	Dealers in Lumber, Grain, Live Stock, etc.	Troy Center	15
Snyder, W. H.	Proprietor of Creamery	Little Prairie	6
Swoboda, Joseph	Farmer	East Troy	36
Thurston, G. W.	Farmer and Breeder of Horses	Troy Center	12
Walbrant, Wm.	Farmer and Stock Grower. Also Wagon Maker	Troy	26

WALWORTH TOWNSHIP.


Bilyea, O.	Farmer	Walworth	25
Brown, Geo. W.	Farmer	Fontana	3
Church, C.	Farmer and Breeder of Registered Jersey Cattle	Walworth	21
Colburn, M.	Dealer in Dry Goods, Groceries, Boots, Shoes, Crockery, Glassware, etc.	Walworth	21
Cramer, J. M., Jr.	Farmer and Breeder of Registered Percheron Horses	Big Foote, Ill.	33
Crumb, A. D.	Lumber and Stock Dealer	Walworth	21
Davis, W. H.	Farmer	Fontana	3
Douglass, C. L. & Son	Proprietors of Douglass Mills	Fontana	15
Fish, H. E.	Dealer in Farm Machinery	Walworth	22
Flitcroft, Geo. W.	Market Gardener and Dealer in Honey	Delavan	4
Francis, L. E.	Farmer	Fontana	10
Hagan, John	Farmer	Big Foote, Ill.	26
Henry, A. W.	Farmer	Fontana	2
Higbee, Wm.	Farmer and Wagon Maker	Walworth	22
Kane, E.	Farmer	Big Foote, Ill.	25
Maxon, J. S.	Physician and Surgeon	Walworth	21
Parker, L. E.	Farmer	Sharon	29
Pearce, G. D.	Farmer and Stock Breeder	Walworth	18
Pierce, Geo. W.	Farmer and Breeder of Registered Percheron Horses	Big Foote, Ill.	32
Reid, G. M.	Proprietor of Reid's Park	Fontana	14
Rockwell, J. C.	Proprietor of Forest Glen	Fontana	11
Van-Schaick, S. H.	Farmer	Walworth	8

WHITEWATER.

Beach, Chas. R.	Farmer	Whitewater	18
Belknap, M. R.	Farmer	Whitewater	1
Carpenter, J.	Farmer	Whitewater	22
Clark, C. M.	Breeder of Standard-bred Horses, Registered Short-Horn Cattle, and Merino Sheep	Whitewater	7
Engel, Carl	Farmer	Whitewater	34
Fuller, J. O.	Farmer	Whitewater	2
Gibbs, C. R.	Breeder of Registered Jersey Cattle	Whitewater	7
Halvorsen, H. T.	Farmer	Whitewater	13
Krahn, A.	Farmer	Whitewater	34
Miller, F.	Farmer	Whitewater	36
Sake, Fred.	Farmer	Whitewater	33
Smith, R. H.	Farmer	Whitewater	10
Wight, W. E.	Farmer	Whitewater	1
Wright, William	Farmer	Whitewater	26
Wright, Henry	Farmer	Whitewater	14

WHITEWATER CITY.

Allen C. F.	Manufacturer of Straw Board and Wrapping Paper.
Barnes, D. E.	Dealer in Grain, Feed, Flour, etc.
Bishop, S.	Attorney-at-Law.
Blackman, C. M.	Banker.
Blakeslee, J.	Dealer in Grain, Feed, Salt, Cement, Plaster, Seeds, Wool, Farm Produce, and Supplies.
Bower, J. C.	Real Estate.
Bulkley & Crandall	Dealers in Dry Goods and Carpets.
Cobb, H. H.	Breeder of Standard Bred Horses.
Coe, E. D.	Whitewater "Register."
Coburn, R.	Dealer in Grain, Feed, Flour, etc.
Coburn, G. W.	General Drayman, and Dealer in Stone, Lime, Fire Brick Clay, Wood, and Coal. Telephone No. "16."
Cowles, A. E.	Proprietor of "Gazette."
Cravath, Pitt	Civil Engineer.
Criger, J. J.	Dealer in Granite and Marble Monuments, Tablets, Markers, Posts, etc.
Dexter, Bridge & Co.	Merchant Millers.
Dierfield, H. A. & Son	Dealers in Staple and Fancy Groceries.
Dunstone, J.	Proprietor of Whitewater House.
Engerbretsen, Ed.	Dealer in Dry Goods and Groceries. Agent for Domestic Sewing Machine.
Esterly, Geo.	Manufacturer.
Esterly, G. W.	Proprietor Esterly Harvester Works.
Fowler, B. T.	Farmer and Breeder of Registered Poland China Hogs.
Fryer, J.	Livery, Boarding, and Sale Stable.
Goodhue, L. M.	Furniture, Carpets, and Undertaking.
Graham, L. G.	Resident.
Halverson Bros.	Merchant Tailors, Clothiers, Hatters, and Gents' Furnishers.
Johnson, E. M.	Banker.
Kestol, Jas. G.	Attorney-at-Law.
Klinger, Nic.	Brewer.
Leffingwell & Morse.	Livery Boarding and Sale Stable.
Littlejohn, N. M.	Resident.
Marsh, Geo. S.	Banker.
Partridge, J. S.	Banker.
Pratt, Morris	Proprietor of Science Hall.
Salisbury, H. S.	Whitewater "Register."
Salisbury, W. S.	Agent C. M. & St. P. R. R.
Starin, Duane	Real Estate.
State Normal School.	
Steele, Geo. W.	Attorney-at-Law. Insurance, Loans, and Real Estate. Also Pension Agent.
Thompson, E. I.	Attorney-at-Law.
Tratt, F. W.	Breeder of Standard Bred Horses and Registered Guernsey Cattle.
Union Produce Co.	Wholesale Dealers in Eggs, Cheese, Butter, Poultry, and Fruit.
Van Valen & Waterman.	Whitewater Business Agency. Real Estate, Fire, Tornado, Accident and Live Stock Insurance. Mortgages bought and sold. Conveyancing, etc.
Walton, C. J.	Freight Agent.
Weeks, T. D.	Attorney-at-Law.



THE LAKE GENEVA PUBLIC LIBRARY
3 0107 00041033 9

For Reference
Not to be taken
from this library

LAKE GENEVA PUBLIC LIBRARY
T 47472