LIBRARIES
UNIVERSITY OF WISCONSIN–MADISON

Atlas of the University of Wisconsin : showing buildings, grounds, contours, walks, drives, streets, steam tunnels, water pipes and sewers, electric light and power circuits, telephone circuits, and o...

Owen, Ray S. et al.
[Madison, Wisconsin]: [s.n.], March 1907

https://digital.library.wisc.edu/1711.dl/DQKXUWQJJQT6W8E

http://rightsstatements.org/vocab/InC/1.0/

For information on re-use, see
http://digital.library.wisc.edu/1711.dl/Copyright

The libraries provide public access to a wide range of material, including online exhibits, digitized collections, archival finding aids, our catalog, online articles, and a growing range of materials in many media.

When possible, we provide rights information in catalog records, finding aids, and other metadata that accompanies collections or items. However, it is always the user's obligation to evaluate copyright and rights issues in light of their own use.

728 State Street | Madison, Wisconsin 53706 | library.wisc.edu

15

ATLAS

OF THE

University of Wisconsin

ATLAS

OF THE

UNIVERSITY OF WISCONSIN.

SHOWING

BUILDINGS, GROUNDS, CONTOURS, WALKS,
DRIVES, STREETS, STEAM TUNNELS,
WATER PIPES AND SEWERS, ELECTRIC
LIGHT AND POWER CIRCUITS,
TELEPHONE CIRCUITS,
AND OTHER DATA.

MARCH

1907

RAY OWEN ——— CIVIL ENG.
D.W. MEAD — HYDRAULIC ENG.
STORM BULL — STEAM ENG.
ARTHUR PEABODY-SUP. ARCHT.


FORESTRY
LAKE MENDOTA
HALF MILE
QUARTER MILE
UNIVERSITY OF WISCONSIN
C. M. & St. P. R.R.
UNIVERSITY AVE.
CAMP RANDALL
G.A.R. PARK
C.M. & St. P. W. MADISON DEPOT.
ILLINOIS CENTRAL DEPOT
WASHINGTON AVE.
MONONA AVE.
C. & N.W. RR
C. & N.W. DEPOT
C.M. & St. P. DEPOT
BRITTINGHAM PARK
LAKE MONONA
HENRY VILAS PARK
ZOO
EDGEWOOD ACADEMY
CEMETERY
LAKE WINGRA
DANE COUNTY FAIR GROUNDS
MONONA PARK
LAKESIDE
GEO. J. KRUELL DEL. 1915

CONTINUED WEST ON 10, 11, AND 12.

12

SAND P.IT.

10

11

LAKE

EAST ON 8 AND 9

9

8

RY.

PAUL

6

7

BREEZE TERRACE

14

15

CAMP RANDALL

5

LINDEN DRIVE

4

LORCH ST.

ST.

3

BERNARD STAGNER 80

J.P WAGNER 58

ED. BACKUS 40

WM BACKUS 20

GEO. GREGG 100

HILL FARM U. of W. 308.68

JEFFERSON GREGG 60

D'L. LARKIN 41

OLIN AND HAMMERSLEY

HAMMERSLEY & NELSON 73

D.S. STEPHENS EST. 85A. 107

EDW. PAUNACK J.HAYES D.S. M.P. EST.

SECTION LINE

WERMUTH 19

L POST

COLLEGE HILLS

MONROE STREET

MENDOTA HEIGHTS ASSOCIATION 120

WARREN ST.

DAYTON ST.

BRUEN

CHARTER

13

JOHNSON

UNIVERSITY AVE

MILLS ST.

BROOKS ST.

2

SAUK ROAD

THOS. ISOM.

1925 A

STEVENS

SECTION LINE

UNIVERSITY HEIGHTS

CAMP RANDALL

LAKE MENDOTA

PARK ST.

MURRAY ST.

1

STATE

LOWER CAMPUS

LANGDON

LAKE ST.

Mendota

Lake

INDEX MAP
UNIVERSITY of WISCONSIN

Scale, 1 in. = 200 ft.

W
S N
E

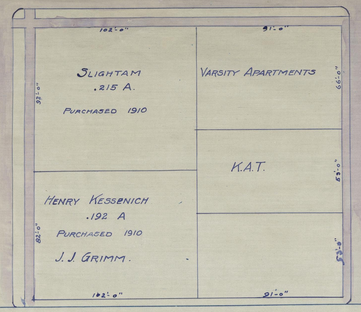

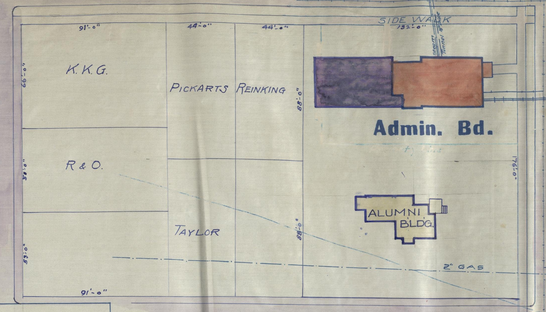

THIS ATLAS OF THE UNIVERSITY OF WISCONSIN

has been compiled by the Supervising Architect of the University from new surveys of the Campus by Ray Owen, C.E., and from data furnished by Professor D.W. Mead, Hydraulic Engineer, and Professor Storm Bull, Steam Engineer, covering the underground work of Water Supply, and Heating; and from material on file in the office of the Supervising Architect, together with items obtained from original sources such as the Department of Public Works of the City of Madison, the Madison Gas & Electric Company and the Wisconsin Telephone Company. This information is supplemented by further data not of record previous to this time, obtained from persons intimately acquainted with the buildings and grounds of the University by reason of work done, etc.

INDEX

	Page		Page
Administration Bldg.	1	King Estate	6
Agricultural Hall	4	Johnson Street	13
Agricultural Heating Station	4	Lathrop Hall	2
Agricultural Engineering Bldg.	6	Law Bldg.	2
Agronomy Bldg.	6	Lower Campus	1
Armory & Gymnasium	1	Langdon Street	1
Assembly Hall	2	Linden Drive	4
Athletic Field	14	Lorch Street	6
Animal Husbandry Bldg	6	Machine Shops	2
Basket Ball Cage	2	Mills Street	13
Biology Bldg.	2	Mining Engineering Laboratory	2
Boat House	1	Monroe Street	15
Breeze Terrace	14-15	Murray Street	1
Brooks Street	Index Map	North Hall	2
Bruen Street	3-13	Park Street	1-2
Caesar Estate	6	Parade Ground	15
Camp Randall	14-15		
Cental Heating Plant	13		
Chadbourne Hall	2	President's House	1
Cheese House	4	Pumping Station	2
Chemical Engineering Bldg.	2	Shops	2
Clinical Bldg.	1	Sand Pit	12
Coal Vault	2	Science Hall	2
Corey Estate	6	Sheep Barns	9
Cow Barns	9	Solar Observatory	4
Charter Street	3-13	Students' Observatory	4
C. M. & St. P. Ry.	6-9-12-13-14-15	South Hall	2
Dairy Bldg.	4	State Historical Library	1
Dean of Agric. Residence	7	Stock Sup't Residence	6
Director of Astronomy, Res.	3	Stock Auditorium	9
Director of Astronomy, Barn	3	Stock Farm	8-9-11
Dean Henry's Drive	7	State Street	1
Engineering Bldg.	2	Tank House	2
Farm Dormitory	6	Tennis Courts	2-3-14
Farm Sup't Residence	6	Tobacco Barn	9
Forest Products Laboratory	14	University Hall	2
Gymnasium	1	University Creek & Marsh	10-11
" " Annex	1	University Ave.	2-6-8-13-14
Hog Barn	6-9	University Drive	2-3-7-11
Horse Barn	7-9	Washbourne Observatory	4
Horticultural Hall	4	West Limits of Campus	12
Hose House	2-4-6-9	Warren Street	6-13-14-15
Hydraulic Laboratory	2	Womans Gymnasium - Lathrop Hall	2
Ice House	6		
Irrigation Pump & Tank	7		
Infirmary	1		

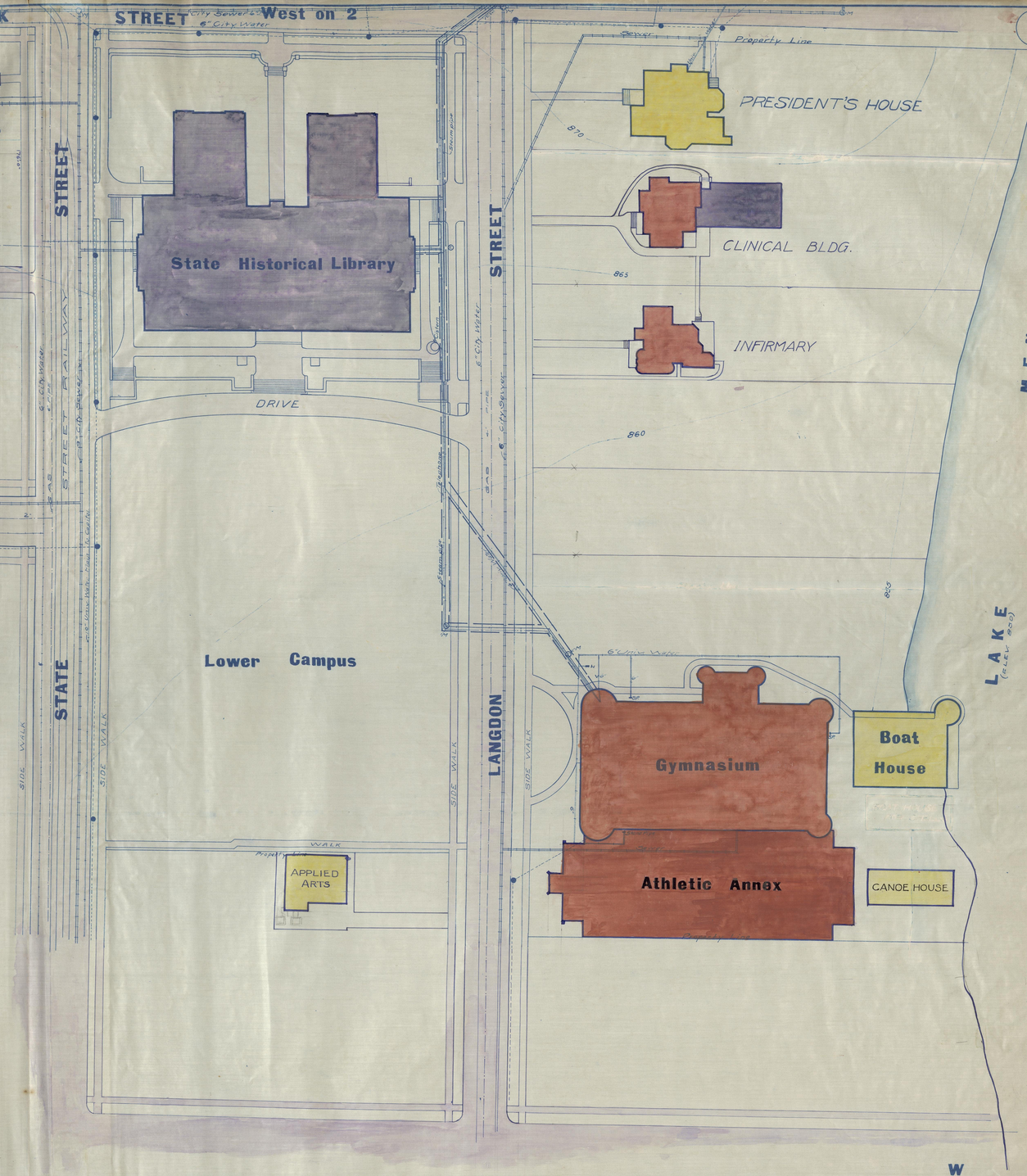

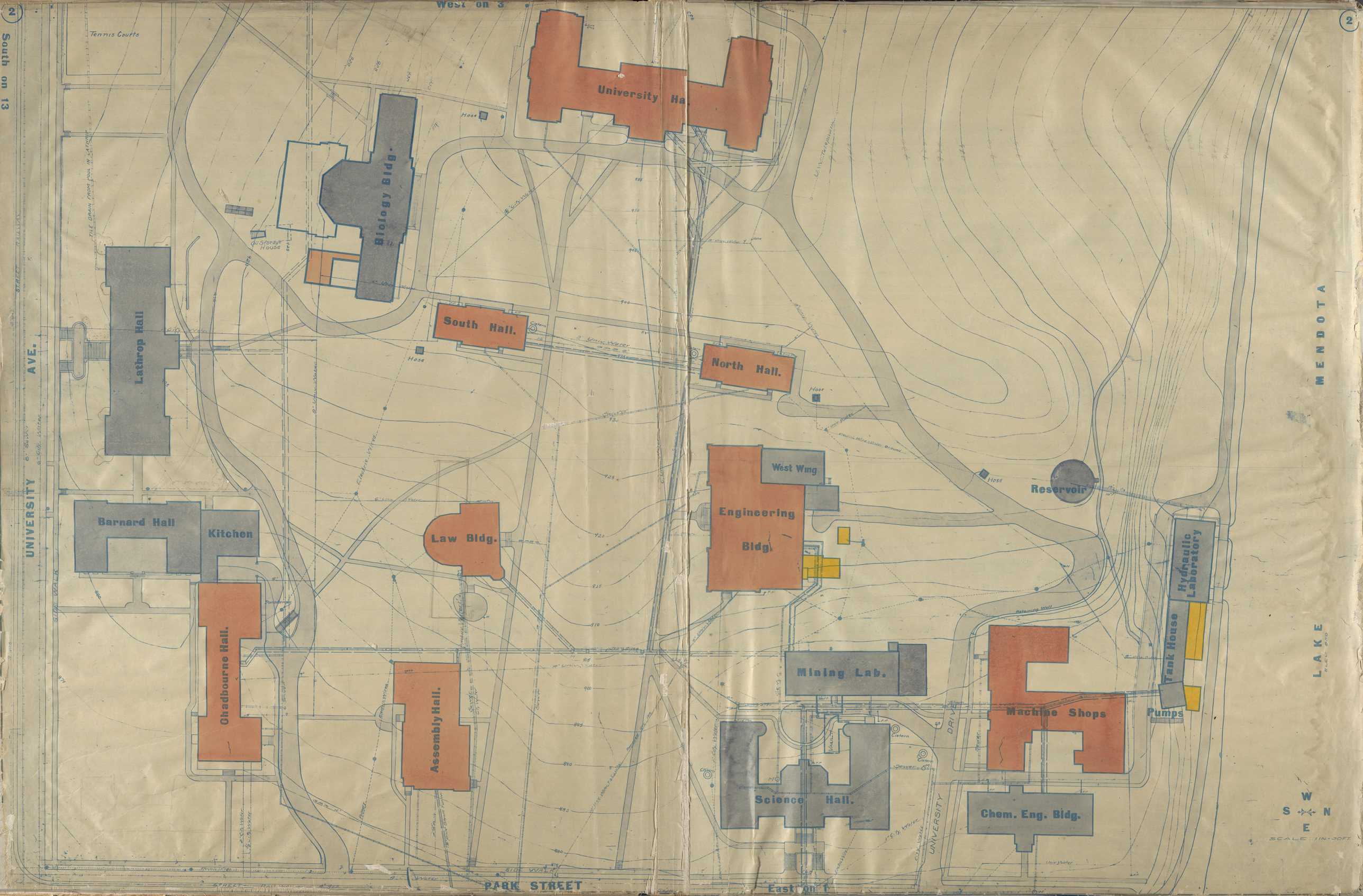

2
South on 13
West on 3
Tennis Courts
University Ha
Biology Bldg.
Oil Storage House
Lathrop Hall
South Hall.
North Hall.
Hose
Cistern
2" Univ. Water
Sewer
Barnard Hall
Kitchen
Law Bldg.
Engineering Bldg.
West Wing
Reservoir
Hydraulic Laboratory
Tank House
Pumps
Mining Lab.
Machine Shops
Chadbourne Hall.
Assembly Hall.
Science Hall.
Chem. Eng. Bldg.
UNIVERSITY AVE.
MENDOTA
LAKE
PARK STREET
East on 1
SIDE WALK
UNIVERSITY DRIVE
W
S
N
E
SCALE: 1IN-30FT.

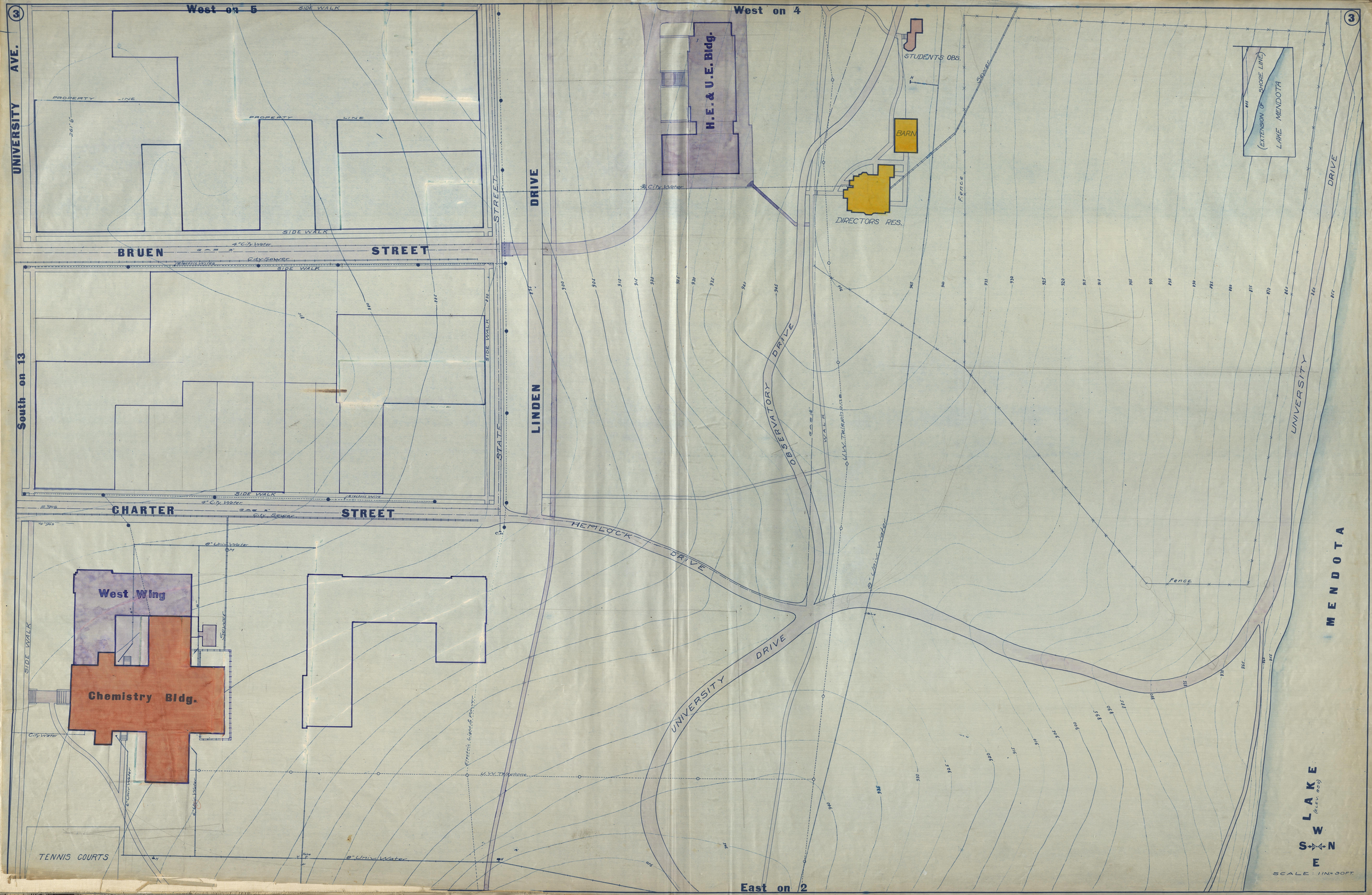

West on 5
West on 4
South on 13
East on 2
UNIVERSITY AVE.
BRUEN STREET
CHARTER STREET
STATE STREET
LINDEN DRIVE
HEMLOCK DRIVE
UNIVERSITY DRIVE
OBSERVATORY DRIVE
UNIVERSITY DRIVE
H.E. & U.E. Bldg.
STUDENTS OBS.
BARN
DIRECTORS RES.
(EXTENSION OF SHORE LINE)
LAKE MENDOTA
West Wing
Chemistry Bldg.
TENNIS COURTS
SIDE WALK
PROPERTY LINE
4" City Water
City Sewer
8" Univ Water
Fence
Sewer
U.W. Telephone
Electric Light & Power
LAKE MENDOTA
SCALE: 1 IN = 30 FT.

West on 7

4

4

DEAN HENRY'S DRIVE

DRIVE

LINDEN

South on 5

Dairy Bldg.

Heating Plant

Dairy Lab.

Soils Bldg.

Agricultural Bldg.

LIBRARY

Observatory

SOLAR OBS.

OBSERVATORY DRIVE

CEMENT WALK

SIDE WALK

LORCH ST.

WARREN ST.

BOAT HOUSE

MENDOTA

LAKE

UNIVERSITY DRIVE

Fence

Sewer

U.W. Water

Hose

W

S N

E

SCALE : 1IN = 80FT

East on 3

West on 6

5

RIGHT OF WAY 3 RODS WIDE

C. M. & St. P. Ry.

870

875

Potting House

880

885

890

895

Horticultural Bldg

DEAN HENRY'S DRIVE

U. V. O. Telephone & Electric Wires

DRIVE

WALK

North on 4

PRIVATE ROAD

CAESAR

Fire Plug

6" Univ. Water

Telephone

Steam

6"

4"

7"

Telephone & Electric Wire

Agric. Chem. Bldg.

Agronomy

Ag. Eng. Bldg.

PROPERTY LINE

City Water

South on 14

6" Sewer

6" City Water

AVE.

SIDE WALK

0 Center line of Agric. Bldg

Wis. High School

50'-0

116

167

LORCH ST.

Sewer

2" gas

City Water

SIDE WALK

202'1"

112'2"

315'6" Prop line

327'5" Curb

348 Center of Warren St. South

368'7 Curb

379'7" Prop line

428'7"

441'9"

471'2"

UNIVERSITY

LINDEN

ELECTRIC LIGHT & POWER

WIRES

PRACTICE COTTAGE

AGRICULTURAL BLDG

WARREN ST.

East on 3

West on 9

POULTRY HOUSE

Wagon Shed

6

LINDEN DRIVE

Util. Water

WALK

Animal Husbandry Building

North on 7

Hose

Fence

Fence

UNIVERSITY AVE.

ELECTRIC LIGHT & POWER

6" City Water

6" Sewer

890

885

880

875

825

825

870

SIDE WALK

DRIVE

FARM SUPT.

DORMITORY

STOCK SUPT.

6" 995

BREEZE TERRACE

212'6 to Sec. Cor

1/4 Sec. Cor

865

PUMP

PRIVATE HOUSE

160' PROPERTY LINE

City Water

CAMP RANDALL

STREET RAILWAY

6" 995

SIDE WALK

C. M. & St P. RY.

ECONOMIC ENTOMOLOGY BLD'G.

PRIVATE HOUSE

174'

120'

RIGHT OF WAY

(KING)

70
160
120
130
480

W

870 S N

E

SCALE 1" = 30'

RIGHT OF WAY 3 RODS WIDE

South on 14

East on 5

7

West on 9

Beef Cattle Barn

West on 8

7

Fence

DRIVE

Fence

860

TELEPHONE & ELECTRIC

PUMP

MENDOTA

845

860

865

870

876

TANK

Fence

IRRIGATION PIPE

PUMP

DRIVE

UNIVERSITY

LAKE

(ELEV 850)

South on 6

LINDEN DRIVE

WALK

WATER

Fence

860

865

870

875

880

DRIVE

DEAN OF AGRICULTURE

SPRUCE

WATER

865

Fence

DEAN HENRY'S DRIVE

W

S N

E

SCALE 1 IN. = 30 FT.

East on 4

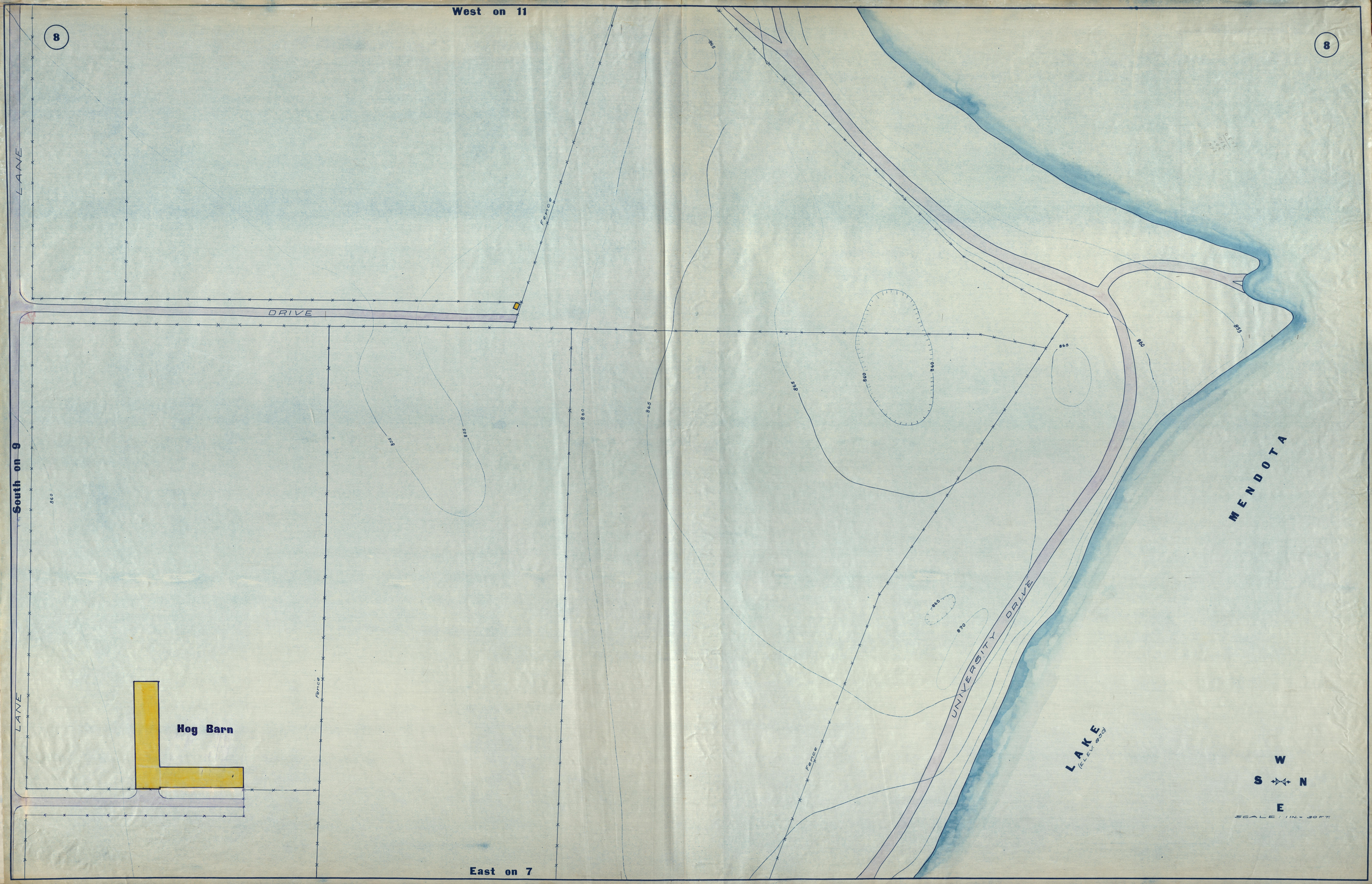

West on 11
8
8
South on 9
East on 7
LANE
LANE
DRIVE
Fence
Fence
Fence
Hog Barn
UNIVERSITY DRIVE
MENDOTA
LAKE
(ELEV. 850)
W
S
N
E
SCALE: 1 IN. = 30 FT.

9

West on 10

860
865
870
875
880
885
GATE
VIADUCT
Cow Barn
FENCE
GATE
GATE
GATE
U. W. LANE
AVE.
UNIVERSITY
C. M. & St. P. R'Y.
Sewer
FENCE
DRIVE
880
875
870
865
Hose
Sheep Barn
AUDITORIUM
WALK
DRIVE
Univ. Water
FENCE
LANE
Hog Barn
BLACK-SMITH SHOP
PUMP
East on 6
East on 7
North on 8

West on 12

10

FENCE

860

TOBACCO SHED

855

UNIVERSITY CREEK

855

North on 11

North on 8

LANE

R.R.

S.P. & S.M. C.

FENCE

860

865

870

875

880

W

S N

E

SCALE: 1 IN. = 30 FT.

East on 9

LANE

West on 12

11

11

South on 10

East on 8

860

855

FENCE

OLD EDGE OF MARSH

ROAD

NORTH LIMITS

DATE

OLD
MARSH
NOW DRAINED

UNIVERSITY CREEK

BRIDGE

BRIDGE

UNIVERSITY DRIVE

LANE

FENCE

EDGE OF MARSH

DITCH

FENCE

DRIVE

855

860

MENDOTA

LAKE
(E.L. 850)

W
S N
E

SCALE: 1 IN. = 30 FT.

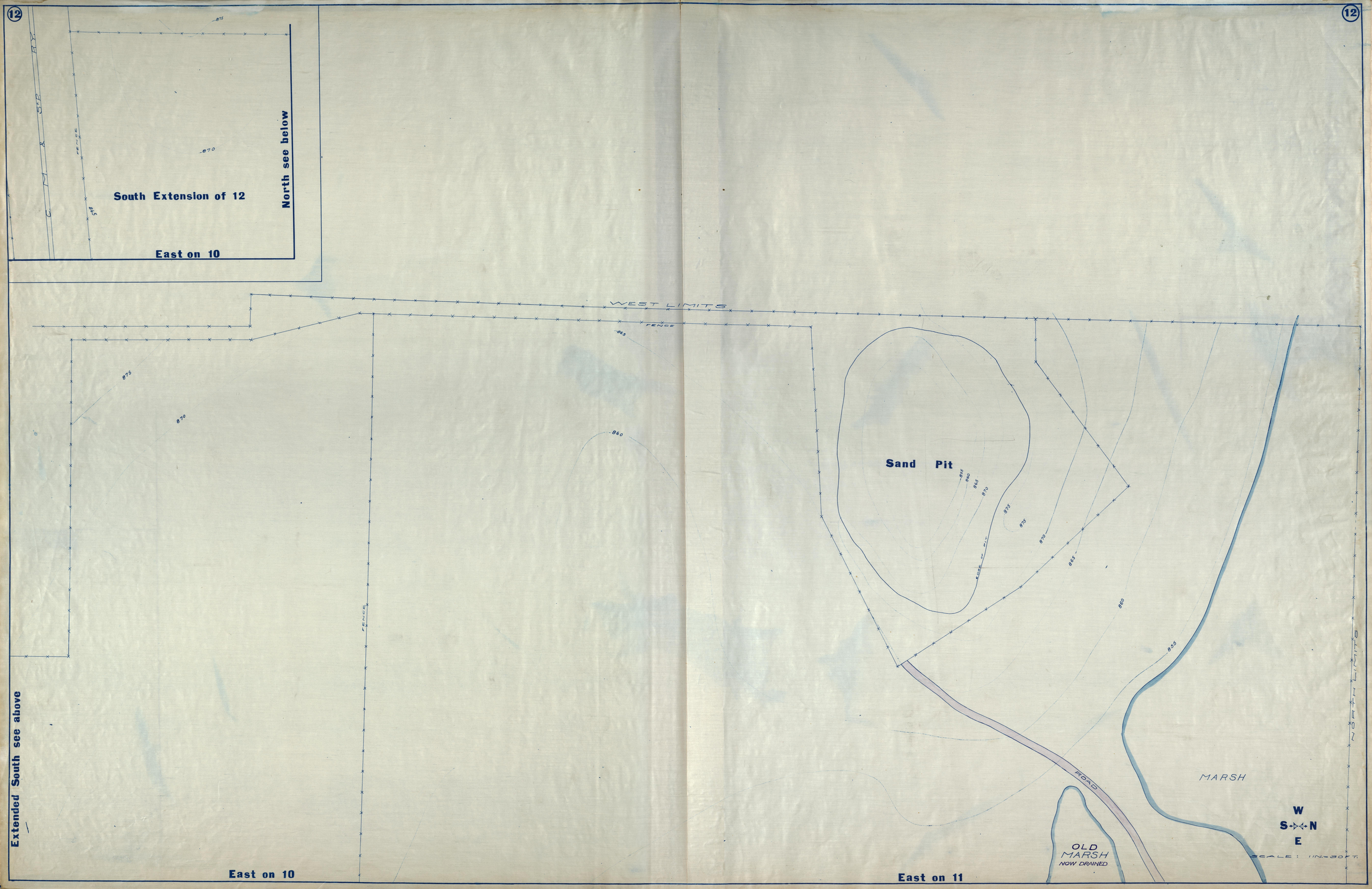
12
12
South Extension of 12
North see below
East on 10
WEST LIMITS
FENCE
Sand Pit
ROAD
MARSH
OLD MARSH NOW DRAINED
W
S
N
E
SCALE: 1 IN.=30 FT.
Extended South see above
East on 10
East on 11

13

13

SIDE WALK

4" City Water

RAILWAY

2" gas

6" Sewer

W. JOHNSON STREET

MILLS STREET

CHARTER STREET

BRUEN STREET

WARREN STREET

West on 14

SIDE WALK

SIDE WALK

SIDE WALK

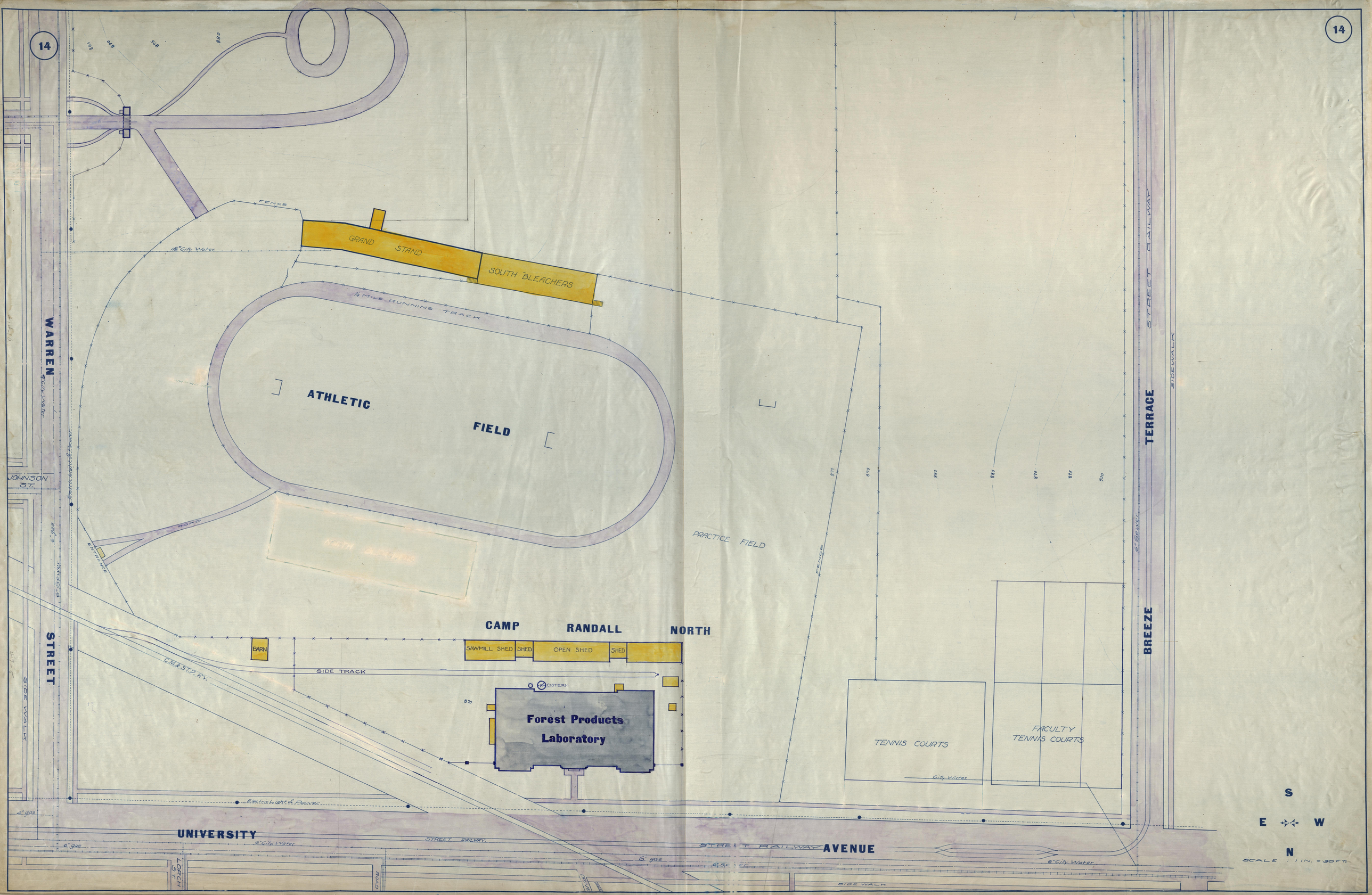
14
14
GRAND STAND
SOUTH BLEACHERS
FENCE
1½" City Water
¼ MILE RUNNING TRACK
ATHLETIC
FIELD
NORTH BLEACHERS
PRACTICE FIELD
FENCE
WARREN
STREET
JOHNSON ST.
ROAD
ENTRANCE
CAMP
RANDALL
NORTH
BARN
SAWMILL SHED
SHED
OPEN SHED
SHED
SIDE TRACK
C.M.&ST.P.RY.
CISTERN
Forest Products
Laboratory
TENNIS COURTS
FACULTY
TENNIS COURTS
City Water
BREEZE
TERRACE
STREET RAILWAY
SIDEWALK
Electric Light & Power
UNIVERSITY
AVENUE
STREET RAILWAY
6" City Water
6" gas
LORCH ST.
ROAD
SIDE WALK
S
E
W
N
SCALE 1 IN. = 30 FT.

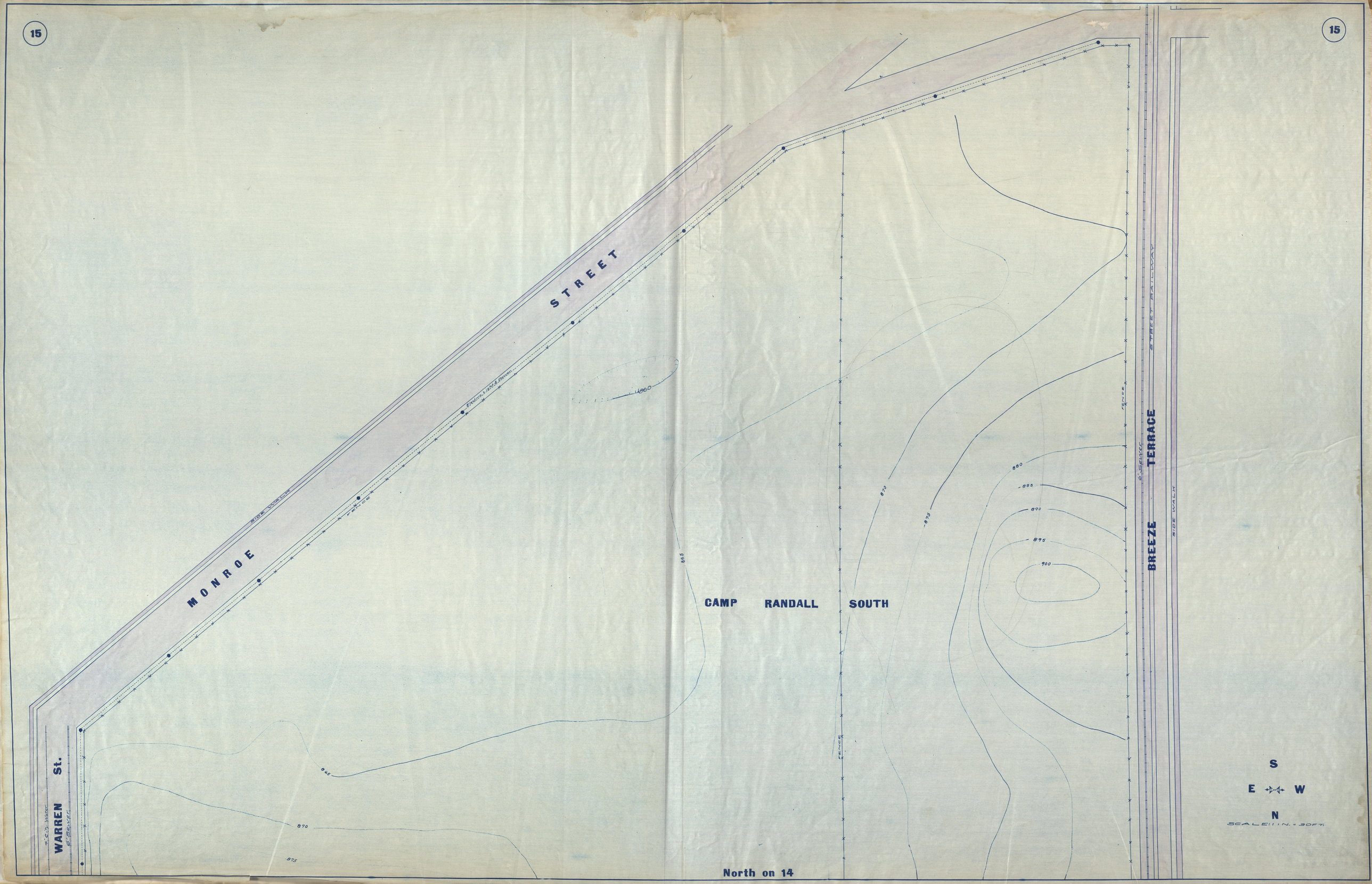
15
STREET
MONROE
SIDE WALK
FENCE
CAMP RANDALL SOUTH
BREEZE TERRACE
STREET RAILWAY
SIDE WALK
WARREN St.
S
E W
N
SCALE: 1 IN. = 30 FT.
North on 14