LIBRARIES
UNIVERSITY OF WISCONSIN–MADISON

Atlas of Winnebago County, Wisconsin.. 1928

Hixson (W.W.) and Company
Rockford, Illinois: W.W. Hixson & Co, 1928

https://digital.library.wisc.edu/1711.dl/YN6S3YGIZRYQA8F

This material may be protected by copyright law (Title 17, US Code).

For information on re-use see:
http://digital.library.wisc.edu/1711.dl/Copyright

The libraries provide public access to a wide range of material, including online exhibits, digitized collections, archival finding aids, our catalog, online articles, and a growing range of materials in many media.

When possible, we provide rights information in catalog records, finding aids, and other metadata that accompanies collections or items. However, it is always the user's obligation to evaluate copyright and rights issues in light of their own use.

728 State Street | Madison, Wisconsin 53706 | library.wisc.edu

ATLAS OF

WINNEBAGO COUNTY, WISCONSIN

PUBLISHED BY
W. W. HIXSON & CO.
ROCKFORD, ILL.

NEENAH PUBLIC LIBRARY
0 04 0 0267746 8

PAGES ARE FRAGILE.
PLEASE HANDLE WITH CARE

circa 1928

INDEX TO ATLAS OF

WINNEBAGO COUNTY, WISCONSIN

PUBLISHED BY W. W. HIXSON & CO. ROCKFORD, ILL.

TOWNSHIPS

Algoma Twp. 7
Black Wolf Twp. 9
Clayton Twp. 11
Menasha Twp. 13
Neenah Twp. 15
Nekimi Twp. 17
Nepeuskum Twp. 19
Omro Twp. 21
Oshkosh Twp. 23
Poygan Twp. 25
Rushford Twp. 27
Utica Twp. 29
Vinland Twp. 31
Winchester Twp. 33
Winneconne Twp. 35
Wolf River Twp. 37

NEENAH

Assessor's Plat of 5th Ward....139
Assessor's Plat, Part of....141
Bassett's Add. 135
Bassett's 1st Add. 143
Bassett's 2nd Add. 143
Bassett's 3rd Add. 137
Bassett's 4th Add. 135
Bigelow's Add. 125
Billstein's Sub. Div....135
Brien's L Add....145
Brown's Add. 135
Brown's Plat 123
Columbia Park Add. 123-137
Cronkhite & Sherry's Add....133
Cross' Add. 135
Dennhardt's Re-Plat 123
Dennhardt's Sub-Div. 131
Doty Island Park, Part of....141
Ernsting's Add. 141
Fair Oaks 139
Garden Homes 127-133
Hansen's Plat of B-18....123
Herziger's Plat 139
Higgin's Re-Plat of B 8....135
Island Park 129
Island, The, Part of....141
Island, The, Jones' Plat of....143
Island, The, Jones' Add. to the Plat of....143
Jones' Grand View Add. 139
Jones' W. H., Subd. 143
Kellogg's Subd. of B-No. 1....133
Ladd's Subd. 131
Lake View First Add. 123-137
Lake View Add., Part of....129-137
McMahon's Subd. 127-143
Neenah Street Map 121
Nelson's, Chris, Plat....127-133
Neilsen's, A., Re-Plat....133
Northrup's Re-Plat 133
Palmer's Plat 129-131
Parklawn 139
Peterson's Subd. of Part of B. 11....135
Reed's Plat, Part of....123
Riverlawn Add. 131
Riverside Park 137
Schultz's Re-Plat 133
Shattuck Park 143
Sherry Town 133
Sherry's 1st Add....133
Sherry's 2nd Add....133
Smith Center's Add....145
South Commercial Street Plat....127
Town of the Island, Part of....137
Van Middleworth's Sub-Div....145
Van Ostrand & Smith's Add....131
Warner's Add. 143
Water Power Plat....143
Wildfang's, H., Subd....143
Winnebago Rapids 135-137-143

OMRO

Beckwith's Add. 185
Blackmer's Add. 179
Blackmer's 2nd Add....179
Eastern Add. 177
Fairmount Heights Add....177
Frank's Add. 183
Frank's 2nd Add. 181
Frank's 3rd Add., Part of....183
Hume's Add. 185
Johnson's Add. 183
Johnson's 2nd Add....183
North Side Add....181
Omro, Part of....175
Original Plat of Omro....177
Putnam's Add. 173
Sawdy, Johnson & Pomroy's Add....177
Western Add. 179
Wilson's Add. 181
Wilson's Sub. 181

MENASHA

Block A 151
Burchardt's Subd. 159
Clovis Subd. 161
Darling's Add., Part of....161-165
Dennhardt's Sub. 167-169
Dennhardt-Mayes Subd. 159
Fractional Lot 1....155
Hewitt's Add. 149
James' Sub-Div. of Lots 22-23....157
Lake View Plat....165
Lawson-Mathewson Add. 149
Lingnowski's Sub. 167
Maplewood Subd. 161-163
Menasha Park 153
Menasha Realty Co.'s Plat....161-163
Menasha Street Map....147
Pfister & Reed's Sub-Div. 161
Reed's 1st Add....165
Reed's Plat, Part of....137
Reed's Sub. of Lot 10....159
Reed's Sub. of Lot 13....159
Reed's Sub. of Lots 14, 15, 16....159
Reed & Hilton's Sub....157
Re-Plat of Block's C & D 135
Round's Add. 167
Round's Woods 167
Schmick's Plat 167-169
Schubert Land Co. Plat....153
Smith's Subd. of Block A....151
Sub-Div. of Fractional Lot 4....149
Subdivision of the Reservation....151
Sullivan's Sub-Div. 169
Vamsky's Plat 167
Walbrun's Subd. 165
Walter Bros.' Re-Plat....151
Wickert's E. F., Re-Plat....141

WINNECONNE

Gunmaer's Add. 191
Hamlin, Twining, Smith & Everett's Sub-Div. 191
Larson's Add. 191
Placenza Plat of Winneconne....203
Ripon Add. 189
Riverview Park Add....191
Scott's Add. 187
Williams' 1st Add. to Williamsport....189
Williamsport 189
William's Res. Re-Plat....189
Winneconne 191
Wright's, G. F., Add....191

MISC. PLATS

Adelle Beach 213
Bay View 209
Bay View Park 201
Beach's Add. to Algoma....75
Black Wolf Point....207
Blair Springs Plat....213
Brighton Beach Plat....171
Butte Des Morts....197
Butte Des Morts Beach....199
Conant's, John A., Sub-Div....211
Coronado Beach Resort....211
Delhi 195
Echo Plat 211
Eureka 199
High Point 213
Howser & Patschen Plat....217
Island Beach 201
Lasley's Point 209
Lynch Plat 217
Morgan's, H. C., Sub-Div....211
Oakland 211
Oakwood Resort 63
Orihula Plat 209
Ormand Beach 215
Oushala Harbor 203
Page's Plat 209
Pau-Ko-Tuk 209
Paynes Point 219
Peoples Sub-Div. 201
Pines, The 207
Plummer's Harbor 215
Plummer's Point 203
Point Comfort 211
Porsche's Plat 217
Poygan Beach 205
Progress Park 205
Progress Park 1st Add. 205
Reed's Plat 217
Reighmoor 195
Ricker's Bay 215
Sandy Beach Resort 205
Schmidt's Plat 207
Sunny View Resort....213
Sunrise Bay 215
Windermere Beach 207
Winnebago County Map....5
Wampatuck Beach 63
Waukau 193

OSHKOSH

Algoma 45- 49
Algoma Park Plat....43
Andreae's, Edw. & Marie, Acre Lots Add. 91
Andreae's Add. 61
Andreae's Sub. 61- 91
Andreae's 2nd Sub....91
Andreae's 2nd Sub. of Blk. 32....89
Andreae, Lang & Weisbrod's Add....91
Arnold's, F. C., Re-Plat....61
Arnold's, J., Re-Plat....91
Arnold's Sub. 61- 91
Avery's, G., Add. 91- 93
Babbitz Re-Plat 89
Ball Park Add. 69
Bandrob's Sub. 91
Baldwin, Heath & Chittenden's Add....67
Baldwin & Knapp's Add. 67
Baldwin, Knapp & Fitzgerald's Add....67
Baldwin & Morrow's Add. 67
Barber's, Chas., Re-Plat 85
Barber & Forward's Re-Plat....51- 53
Barber & Madison's Add....85
Bauman's Sub. 97
Beach's Add. to Algoma....47
Benedict's Sub. 71
Bent's Re-Plat 55
Bent's, C. C., Sub-Div....99
Bowen's Add. 91
Bowen's, E. C., Add....91
Bowen's, E. C., Re-Plat....61- 91
Brockway's Sub-Div. 109
Brooklyn Park Plat....117
Brunke's Sub-Div. 83
Buckstaff & Koeser's Sub-Div....117
Bublitz, Wm., Add....99
City's Re-Plat No. 1, Part of....69
City's Re-Plat No. 2, Part of....69
Clement & Doty's Sub. of Govt. Lot 3....109
Clement & Doty's RePlat....109
Corbett's Re-Plat 85
Cottrill, Peaslee & Johnston's Sub. of Govt. Lots 1 & 4....109-117
Cottrill's Sub. 83
Crane's, E. M., Add....43- 45
Crane & Fraker's Add....65
Cross, Otis, Sub. 83
Daly's, B. J., Sub-Div....87
Daly's, B. J., 2nd Sub-Div....87
Day's, J. A. & R. E., Add....71
Dorrance & Arnold's Sub-Div....91
Dorrance & Gary's Add....69
Dorrance's Sub-Div. 71
Eaton's, M. H., 1st Add....99
Eaton & Buckstaff's Add....53
Eaton & Hawthorne's South Park Add....99
Edgarton's Plat 83
Edwards' Add. 53
Edwards' Re-Plat 81
Eighme, Read & Kennedy's Plat....55
Eighme, Read & Kennedy Sub-Div....83
Evans' Add. 85- 87
Evans' 2nd & 3rd Add....85
Fair Grounds 41
Faust's Add. 51
Fletcher's Sub. 93
Fletcher & Strong's Sub-Div. 83
Ford's Add. 85
Ford's Re-Plat 53- 85
Ford's Sub-Div. 51
Ford's Estate Plat 51
Ford's, B., 2nd Add. 51
Ford's, C. H., Sub....69
Foulk's Sub-Div. 55
Gallup's, H. A., Add....91
Garden Homes 101
Geiger's Add. 53
Gerth's Plat 61
Gott, Read & Eighme's Add....67
Gruenhagen's Sub-Div. 61
Gruenewald, Hilton & Burdick's Sub-Div. 55
Gustavus', H. G., Sub-Div....101
Hagen's Re-Plat Lot 3....117
Hamm's, P. & J., Sub-Div....57
Heis', A., Re-Plat....117
Hennings Carl Add. 85
Henning's Park 55
Henning's Plat 83- 89
Henning's Plat of Lot 9, Blk. 28....89
Hick's', E. R., Sub....51
Highland Add. 77
Hilton's Re-Plat 111
Hilton & Gruenewald's Add. 41
Hollister's Add. 51
How, Wright & Peck's Add....69
Interurban Land Co. 41
Interurban Co.'s 1st Add. 41
Interurban Co.'s 2nd Add....41
Interurban Co.'s 3rd Add....41
Investment Add. 99
Investment Co.'s 2nd Add....99
Jackson's, Jos., Sub-Div....79- 81
Jackson,'s, J., Sub. of Lot 3, Blk 4....81
Jackson's Re-Plat, Subd. of....93
Jackson & Martin's Add....81
Josslyn's Sub. 51
Kaerwe's Re-Plat 93
Kahler's Re-Plat 69- 71
Kahler's Sub. of Blk 109....69- 71
Kellogg's Sub. 71
Kellogg's Plat 71
Kempf, Brant & Reimer's Sub....61
King's, F. B., Sub-Div....101
Kirst & Beglinger's Sub-Div....65
Kitz, H. F., Re-Plat....85
Klemmer & Simpson's Sub....103
Konrad's Re-Plat 89
Lake View Park....59
Lake View Sub....109
Lance's Sub-Div. 51
Lawson's, L. W., 2nd Add....53
Leach's, H. W., Sub....111
Leach, Klemmer & Simpson's Sub....103
Lemmer & Geiger's Sub....51
Lewis' Re-Plat 95
Libbey's Re-Plat 95
Linwood Terrace 67
Lisbeth's Re-Plat 53
Loscher's Sub. 61
Lull's, Anna M., Add....97
Lull's, Anna M., 2nd Add....97
McLeran's, J. B., Sub-Div....53
McMillen's Re-Plat 71
Macke's, G. H., Sub. 51
Madison's, G. L., North Park Add....65
Markart's Sub. 91
Martin's, J., Re-Plat....109
Masonic Cem. 43
Masterson's Park Plat 53
Masterson's Sub-Div. 53
Masterson's, J. A., Plat of Blk 133....69
Melrose Park 119
Menominee Park 87
Mentzen's Sub 89
Merritt's Add. & 2nd Add....83
Merritt & Eastman's Add....83
Miller's, L. M., 1st Add....93
Miller's, S. F., Sub....61
Moore's Sub. 93
Moore & Bock's Sub....93
Municipal Golf Park....47
Neff & Fuller's Plat....103
Nelson's, Jno., Sub....103
Noe's, Chas., Re-Plat 89
Northwestern Car & Machine Co.'s 1st Add. 73
Northwestern Car & MachineCo.'s Plat.. 73
Ostrander's, J. M., Add....53
Oshkosh Land Co.'s Plat....49- 71- 73
Oshkosh Street Map....39
Oshkosh Yacht Club....89
Osborn's Add. 103-113
Osborn's, J. H., Add. & 2nd Add....103
Original Plat 83- 91- 93
Original 3rd Ward 61- 93- 95-105-107
Orchard, The 43- 45
Palmer's Add. 103
Papendeik's C., Plat 93
Parkinson's, Reuben, Sub-Div. of Part of Block 45....83
Parkinson's Sub-Div. 69- 81- 83
Pauman's Sub. 97
Peck's Re-Plat 69
Pierson's Sub. 93
Pierson's, D. B., Sub....91
Pleasant Home Land Co.'s 1st Add....55- 57
Pleasant Home Land Co.'s 2nd & 4th Add. 57
Plier's, H., Sub-Div. 51
Plummer's, C. M., Re-Plat....103
Plummer's, C. M., Sub-Div....111
Powers & Smith's Add....111-113
Priess, H., Add....93
Progressive Home Plat....97
Radford's, W., Sub....69
Radford's, Wm., Sub. 81
Rahr's Sub. of Blk. 30....89
Read's, C. H., Sub-Div....83
Reeder & Smith Add....89
Re-Plat of Block 103 Original 3rd Ward 105
Re-Plat of Lot 107, Melrose Park....119
Riverside Cem. 43- 45
Riverside Lawn Add....49
Riverside Lawn Plat....73
Roeder & Raab's Sub....53
Rowley's Plat 85
Sawyer & Paine's Re-Plat 51
Sawyer's Re-Plat 51
Sawyer's Sub-Div. 49
Sawyer's Sub. Part of Blk. 107....51
Schaffer's Sub. Lot 14....117
Scherck's Sub. 61
Schintz Add. 85
Shooting Park 79
Smith's, E. H., Re-Plat....67
Smith's Sub-Div. 99
Smith's, J. S., Sub....83
Smith's, John, Add. 111
Smith's, John, 2nd Add....111
Smith's, Lois, Add., Part of....111
Smith-Grove Land Co.'s 111
Smith-Grove Land Co.'s Plat 111
Smith & Kirst's So. Park Add....103
South Park 103
South Side Auto Park....115
Steele's, M. F., Sub....89
Streich's, E., Re-Plat....105
Streich's Add. 103
Streich's Sub. of Lot 12....103
Streich's Add. Re-Plat S½ Blk 2....103
Streich's 2nd Add....103
Sturtevant's Sub. 47
Sub. of Lot 6, Evans' Add....85
Sub-Div. Lot 2....97
Sub-Div. Lot 3....97
Sub-Div. of Lot 6....85
Sub. of South Part of Blk. 63, Evans' 2nd Add. 85
Suhl's Add. 67
Thom & Simmons' Plat....65
Tinkham's Add. 53
Tyrell & Dockstader's Add....67
Voss' Re-Plat 51
Voss' Sub-Div. 85
Wakeman's, Wm., Sub....67
Wakeman & Dickman's Re-Plat....95
Ward, Robinson, Bowen & Conklin's Add. 91
Ward, Robinson, Bowen & Conklin's 2nd Add. 91- 93
Washburn's Add. 55
Washburn's, G. W., 2nd Add....55
Washburn's Sub-Div. 83
Washburn & Bent's Sub-Div. of Blk. 95.. 55
Weisbrod's, E. W., Sub-Div....101
Weisbrod's Sub-Div. 99
Weisbrod's Re-Plat 99
Weisbrod & Buckstaff's Sub-Div....77
Weisbrod & Frentz's Add....99
Weisbrod & Hilton's Re-Plat 89
Wendorff's Re-Plat 91
Wentzel's Sub. 97
Western Add. 81- 95
Whidden's Sub-Div. Lot 5....97
White, Wright & Jenkin's Sub....93
Wilder's Re-Plat 47
Witzel's Sub. 89
Winnebago Re-Plat of....51
Wright's, F. A. & A. C., Add....69
Wright's, G. F., Add....69
Wright's, G. F., Sub-Div....81
Wright's, L. L., Sub. of N½ Lot 84 and S½ of Lot 84....81
Wright's Sub. of Lot 2, Blk 53....81
Wright's, P. V., Sub-Div....67
Wright's, W. W., Sub-Div. and 1st, 2nd, 3rd and 4th Add....83
Wright's, W. W., 3rd Add., Part of....93

WISCONSIN HISTORY COLLECTION
These books are never
to circulate

INDEX TO ATLAS OF

WINNEBAGO COUNTY, WISCONSIN

PUBLISHED BY W. W. HIXSON & CO., ROCKFORD, ILL.

TOWNSHIPS

Algoma Twp. 7
Black Wolf Twp. 9
Clayton Twp. 11
Menasha Twp. 13
Neenah Twp. 15
Nekimi Twp. 17
Nepeuskum Twp. 19
Omro Twp. 21
Oshkosh Twp. 23
Poygan Twp. 25
Rushford Twp. 27
Utica Twp. 29
Vinland Twp. 31
Winchester Twp. 33
Winneconne Twp. 35
Wolf River Twp. 37

MENASHA

Block A 151
Burchardt's Subd. 159
Clovis Subd. 161
Darling's Add., Part of 161-165
Dennhardt's Sub. 167-169
Dennhardt-Mayer Sub. 159
Fractional Lot 1 155
Fractional Lot 2 153
Fractional Lot 3 153
Hewitt's Add. 149
James' Sub-Div. of Lots 22-23 157
Lake View Plat 165
Lawson-Mathewson Add. 149
Lingnowski's Sub. 167
Maplewood Subd. 161-163
Menasha Park 153
Menasha Realty Co.'s Plat 161-163
Menasha Street Map 147
Pfister & Reed's Sub-Div. 161
Reed's 1st Add. 165
Reed's Plat, Part of 137
Reed's Sub. of Lot 10 159
Reed's Sub. of Lot 13 159
Reed's Sub. of Lots 14, 15, 16 159
Reed & Hilton's Sub. 157
Re-Plat of Bl'k. 20 and 21 159
Re-Plat of L. 17 and 22, of Fr. Lot 2 153
Round's Add. 167
Round's Woods 167
Schmick's Plat 167-169
Schubert Land Co., Re-Plat 153
Smith's, E. D., Sub. 151
Smith's Subd. 151
Sub-Div. of Fractional Lot 4 149
Sub. of Lots 2 and 3, Blk. B ..... 149 and 151
Sub. of Lot 7 and Part of L. 6, 18 and 19 159
Sub. of Lot 8 159
Sub. of Lot 9 159
Sub. of Lot 10 159
Sub. of Lot 11 159
Sub. of Lot 12 159
Subdiv. of the Reservation of Blk. A 151
Sullivan's Sub-Div. 169
Vamsky's Plat 167
Walbrun's Subd. 165
Walter Bros.' Re-Plat 151

MISCELLANEOUS PLATS

Adelle Beach 213
Bay View 209
Bay View Park 201
Black Wolf Point 207
Blair Springs Plat 213
Brighton Beach Plat 171
Butte Des Morts 197
Butte Des Morts Beach 199
Conant's, John A., Sub-Div. 211
Coronado Beach Resort 211
Delhi 195
Diener's Plat 215
Diener's Plat and 1st Add. 223
Domel Plat 221
Echo Plat 211
Eureka 199
1st Add. to Lansing's Plat of High 223
First Add. to Orihula 223
Point 213
Gumaer's Add. 191
Howser & Patschen Plat 217
Island Beach 201
Lake Rest Plat 223
Lansing's Plat of High Point 213
Lasley's Point 209
Lansing's Plat of High Point 213
Lynch Plat 217
Morgan's, H. C., Sub-Div. 211
Neuser's Plat 223
Nusser's Plat 223
Oakland 211
Oakwood Beach Replat 221
Oakwood Resort 63
Orihula Plat 209
Ormand Beach 215
Oushala Harbor 203
Page's Plat 209
Pau-Ko-Tuk 209
Paynes Point 219
Peoples Sub-Div. 201
Pines, The 207
Placenza 203
Plat of N. E. ¼ N. E. ¼ Sec 16 223
Plummer's Harbor 215
Plummer's Point Re-Plat 203
Point Comfort 211
Porsche's Plat 217
Poygan Beach 205
Reed's Plat 217
Reighmoor 195
Ricker's Bay 215
Sandy Beach Resort 205
Schmidt's Plat 207
Sunny View Resort 213
Sunrise Bay 215
The Pines 207
Thien's, Geo., Plat of Sunrise Bay 215
Wampatuck Beach 63
Waukau 193
Windermere Beach 207
Winnebago County Map 5
Wright's Sub. of Stony Beach 223
Wright's 1st Add. to Stony Beach 221

NEENAH

Anderson's Re-Plat 133
Assessor's Plat of 5th Ward 139-141
Assessor's Plat, Part of 141
Bassett's Add. 135
Bassett's 1st Add. 143
Bassett's 2nd Add. 143
Bassett's 3rd Add. 137
Bassett's 4th Add. 135
Bassett's 5th Add. 143
Bigelow's Add. 125
Billstein's Sub. Div. 135
Brien's L Add. 145
Brown's Add. 135
Brown's Plat 123
Columbia Park Add. 123-137
Cronkhite & Sherry's Add. 133
Cross' Add. 135
Dennhardt's Re-Plat 123
Dennhardt's Sub-Div. 131
Doty Island Park, Part of 141
Ernsting's Add. 141
Fair Oaks 139
Garden Homes 127-133
Hansen's Plat of B-18 123
Herziger's Plat 139
Higgin's Re-Plat of B 8 135
Island Park 129
Island, The, Part of 141
Island, The, Jones' Plat of 143
Island, The, Jones' Add. to the Plat of 143
Jagerson's Sub. 143
Jasperson's Re-Plat 133
Jones' Add. to the Plat of the Island 143
Jones' Grand View Add. 139
Jones' Plat of the Island 143
Jones 2nd Add. 143
Jones' W. H., Subd. 143
Kellogg's Subd. of B-No. 1 133
Ladd's Subd. 131
Lake View First Add. 123-137
Lake View Add., Part of 129-137
Mayer's Re-Plat 145
McMahon's Subd. 127-143
Neenah Street Map 121
Nelson's, Chris, Plat 127-133
Neilsen's, A., Re-Plat 133
North Neenah 145
Northrup's Re-Plat 133
Palmer's Plat 129-131
Parklawn 139
Peterson's Subd. of Part of B. 11 135
Progress Park 205
Progress Park 1st Add. 205
Reed's Plat, Part of 123-137
Re-Plat of Bl'ks. C and D, Brown's Add. 135
Riverlawn Add. 131
Riverside Park 137
Schultz's Re-Plat 133
Shattuck Park 143
Sherry Town 133
Sherry's 1st Add. 133
Sherry's 2nd Add. 133
Smith and Center's Add. 145
South Commercial Street Plat 127
Thompson's Re-Plat 143
Town of the Island 141-137
Van Middleworth's Sub-Div. 145
Van Ostrand & Smith's Add. 131
Warner's Add. 143
Water Power Plat 143
Weitz's Sub. 135
Wickert's, E. F., Re-Plat 141
Wildfang's, H., Subd. 143
Winnebago Rapids 135-137-143

OMRO

[illegible]kwith's Add. 185
[illegible]ckmer's Add. 179
[illegible]ackmer's 2nd Add. 179
[illegible]astern Add. 177
[illegible]airmount Heights Add. 177
[illegible]rank's Add. 183
Frank's 2nd Add. 181
Frank's 3rd Add., Part of 183
Hume's Add. 185
Johnson's Add. 183
Johnson's 2nd Add. 183
North Side Add. 181
Omro, Part of 175
Original Plat of Omro 177
Putnam's Add. 173
Sawdy, Johnson & Pomroy's Add. 177
Western Add. 179
Wilson's Add. 181
Wilson's Sub. 181

OSHKOSH

Algoma 45- 49
Algoma Park Plat 43
Andreae's, Edw. & Marie, Acre Lots Add. 91
Andreae's Add. 61
Andreae's Sub. 61- 91
Andreae's 2nd Sub. 91
Andreae's 2nd Sub. of Blk. 32 89
Andreae, Lang & Weisbrod's Add. 91
Arnold's, F. C., Re-Plat 61
Arnold's, J., Re-Plat 91
Arnold's Sub. 61- 91
Avery's, G., Add. 91- 93
Babbitz Re-Plat 89
Ball Park Add. 69
Baldwin, Heath & Chittenden's Add. 67
Baldwin & Knapp's Add. 67
Baldwin, Knapp & Fitzgerald's Add. 67
Baldwin & Morrow's Add. 67
Banderob's Sub. 91
Barber's, Chas., Re-Plat 85
Barber & Forward's Re-Plat 51- 53
Barber & Madison's Add. 85
Bass, P., Re-Plat 83
Bauman's Sub. 97
Beach's Add. to Algoma 75-47
Beck's Sub. 101
Benedict's Sub. 71
Bent's Re-Plat 55
Bent's, C. C., Sub-Div. 99
Bowen's Add. 91
Bowen's, E. C., Add. 91
Bowen's, E. C., Re-Plat 61- 91
Brockway's Sub-Div. 109
Brooklyn Park Plat 117
Brunke's Sub-Div. 83
Buckstaff & Koeser's Sub-Div. 117
Bublitz, Wm., Add. 99
City's Re-Plat No. 1, Part of 69
City's Re-Plat No. 2, Part of 69
Clement & Doty's Sub. of Govt. Lot 3 109
Clement & Doty's RePlat 109
Corbett's Re-Plat 85
Cottrill, Peaslee & Johnston's Sub. of Govt. Lots 1 & 4 109-117
Cottrill's Sub. 83
Crane's, E. M., Add. 43- 45
Crane & Fraker's Add. 65
Cross, Otis, Sub. 83
Daly's, B. J., Sub-Div. 87
Daly's, B. J., 2nd Sub-Div. 87
Day's, J. A. & R. E., Add. 71
Dorrance & Arnold's Sub-Div. 91
Dorrance & Gary's Add. 69
Dorrance's Sub-Div. 71
Eaton's, M. H., 1st Add. 99
Eaton & Buckstaff's Add. 53
Eaton & Hawthorne's South Park Add. 99
Edgarton's Plat 83
Edwards' Add. 53
Edwards' Re-Plat 81
Eighme, Read & Kennedy's Plat 55
Eighme, Read & Kennedy Sub-Div. 83
Evans' Add. 85- 87
Evans' 2nd & 3rd Add. 85
Fair Grounds 41
Faust's Add. 51
Fletcher's Sub. 93
Fletcher and Strong's Subd. 93
Ford's Add. 85
Ford's Re-Plat 53- 85
Ford's Sub-Div. 51
Ford's Estate Plat 51
Ford's, B., 2nd Add. 51
Ford's, C. H., Sub. 69
Foulk's Sub-Div. 55
Gallup's, H. A., Add. 91
Garden Homes 101
Geiger's Add. 53
Gerth's Plat 61
Gott, Read & Eighme's Add. 67
Gruenhagen's Sub-Div. 61
Gruenewald, Hilton & Burdick's Sub-Div. 55
Gustavus', H. G., Sub-Div. 101
Hagen's Re-Plat Lot 3 117
Hamm's, P. & J., Sub-Div. 57
Heis', A., Re-Plat 117
Hennings Carl Add. 85
Henning's Park 55
Henning's Plat 83- 89
Henning's Plat of Lot 9, Blk. 28 89
Herman's C., Plat 61
Hick's', E. R., Sub. 51
Highland Add. 77
Hilton's Re-Plat 111
Hilton & Gruenewald's Add. 41
Hollister's Add. 51
How, Wright & Peck's Add. 69
Interurban Land Co. 41
Interurban Co.'s 1st Add. 41
Interurban Co.'s 2nd Add. 41
Interurban Co.'s 3rd Add. 41
Investment Add. 99
Investment Co.'s 2nd Add. 99
Jackson's, Jos., Sub-Div. 79- 81
Jackson,'s, J., Sub. of Lot 3, Blk 4 81
Jackson's Re-Plat, Subd. of 93
Jackson & Martin's Add. 81
Josslyn's Sub. 51
Kaerwe's Re-Plat 93
Kahler's Re-Plat 69- 71
Kahler's Sub. of Blk 109 ..... 69- 71
Kellogg's Sub. 71
Kellogg's Plat 71
Kempf, Brant & Reimer's Sub. 61
King's, F. B., Sub-Div. 101
Kirst & Beglinger's Sub-Div. 65
Kitz, H. F., Re-Plat 85
Klemmer & Simpson's Sub. 103
Konrad's Re-Plat 89
Lake View Park 59
Lake View Sub 109
Lang's Subd. 51
Lawson's, L. W., 2nd Add. 53
Leach's, H. W., Sub. 111
Leach, Klemmer & Simpson's Sub. 103
Lemmer & Geiger's Sub. 51
Lewis' Re-Plat 95
Libbey's Re-Plat 95
Linwood Terrace 67
Lisbeth's Re-Plat 53
Loscher's Sub. 61
Lull's, Anna M., Add. 97
Lull's, Anna M., 2nd Add. 97
McLeran's, J. B., Sub-Div. 53
McMillen's Re-Plat 47-71-75
Macke's, G. H., Sub. 51
Madison's, G. L., North Park Add. 65
Markart's Sub. 91
Martin's, J., Re-Plat 109
Masonic Cem. 43
Masterson's Park Plat 53
Masterson's Sub-Div. 53
Masterson's, J. A., Plat of Blk 133 69
Melrose Park 119
Menominee Park 87
Mentzen's Sub 89
Merritt's Add. & 2nd Add. 83
Merritt & Eastman's Add. 83
Miller's, L. M., 1st Add. 93
Miller's, S. F., Sub. 61
Morgan's Re-Plat 83
Moore's Sub. 93
Moore & Bock's Sub. 93
Municipal Golf Park 47
Neff & Fuller's Plat 103
Nelson's, Jno., Sub. 103
Noe's, Chas., Re-Plat 89
Northwestern Car & Machine Co.'s 1st Add. 73
Northwestern Car & MachineCo.'s Plat 73
Ostrander's, J. M., Add. 53
Oshkosh Land Co.'s Plat 49- 71- 73
Oshkosh Street Map 39
Oshkosh Yacht Club 89
Osborn's Add. 103-113
Osborn's, D. W., Sub. 103
Osborn's, J. H., Add. & 2nd Add. 103
Original Plat 83- 91- 93
Original 3rd Ward 61- 93- 95-105-107
Orchard, The 43- 45
Palmer's Add. 103
Papendeik's, G., Plat 93
Parkinson's, Reuben, Sub-Div. of Part of Block 45 83
Parkinson's Sub-Div. 69- 81- 83
Peck's Re-Plat 69
Pierson's Sub. 93
Pierson's, D. B., Sub. 91
Pleasant Home Land Co.'s 1st Add. 55- 57
Pleasant Home Land Co.'s 2nd & 4th Add. 57
Plier's, H., Sub-Div. 51
Plummer's, C. M., Re-Plat 103
Plummer's, C. M., Sub-Div. 111
Powers & Smith's Add. 111-113
Priess, H., Add. 93
Progressive Home Plat 97
Radford's, W., Sub. 69
Radford's, Wm., Sub. 81
Rahr's Sub. of Blk. 30 89
Read's, C. H., Sub-Div. 83
Reeder & Smith Add. 89
Re-Plat of Block 103 Original 3rd Ward 105
Re-Plat of Lot 107, Melrose Park 119
Riverside Cem. 43- 45
Riverside Lawn Add. 49
Riverside Lawn Plat 73
Roeder & Raab's Sub. 53
Rowley's Plat 85
Sawyer & Paine's Re-Plat 51
Sawyer's Re-Plat 51
Sawyer's Sub-Div. 49
Sawyer's Sub. Part of Blk. 107 51
Schaffer's Sub. Lot 14 117
Scherck's Sub. 61
Schintz Add. 85
Sheridan Park 51
Shooting Park 79
Smith's, E. H., Re-Plat 67
Smith's Sub-Div. 99
Smith's, J. S., Sub. 83
Smith's, John, Add. 111
Smith's, John, 2nd Add. 111
Smith's, Lois, Add., Part of 111
Smith-Grove Land Co.'s Plat 111
Smith-Grove Land Co.'s Re-Plat 111
Smith & Kirst's So. Park Add. 103
South Park 103
South Side Auto Park 115
Steele's, M. F., Sub. 89
Streich's, E., Re-Plat 105
Streich's Add. 103
Streich's Sub. of Lot 12 103
Streich's Add. Re-Plat S½ Blk 2 103
Streich's 2nd Add. 103
Sturtevant's Sub. 47
Sub-Div. Lot 2 97
Sub-Div. Lot 3 97
Sub-Div. of Lot 6 85
Sub. of So. Part of Blk. 63 Evans' 2nd Add. 85
Suhl's Add. 67
Thom & Simmons' Plat 65
Tinkham's Add. 53
Tyrell & Dockstader's Add. 67
Voss' Re-Plat 51
Voss' Sub-Div. 85
Wakeman's, Wm., Sub. 67
Wakeman & Dickman's Re-Plat 95
Ward, Robinson, Bowen & Conklin's Add. 91
Ward, Robinson, Bowen & Conklin's 2nd Add. 91- 93
Washburn's Add. 55
Washburn's, G. W., 2nd Add. 55
Washburn's Sub-Div. 83
Washburn & Bent's Sub-Div. of Blk. 95 55
Weisbrod's, E. W., Sub-Div. 101
Weisbrod's Sub-Div. 99
Weisbrod's Re-Plat 99
Weisbrod & Buckstaff's Sub-Div. 77
Weisbrod & Frentz's Add. 99
Weisbrod & Hilton's Re-Plat 89
Wendorff's Re-Plat 91
Wentzel's Sub. 97
Western Add. 81- 95
Whidden's Sub-Div. Lot 5 97
White, Wright & Jenkin's Sub. 93
Wilder's Re-Plat 47
Witzel's Sub. 89
Winnebago Re-Plat of 51
Wright's, F. A. & A. C., Add. 69
Wright's, G. F., Add. 69
Wright's, G. F., Sub-Div. 81
Wright's, L. L., Sub. of N½ Lot 84 and S½ of Lot 84 81
Wright's Sub. of Lot 2, Blk 53 81
Wright's, P. V., Sub-Div. 67
Wright's, W. W., Sub-Div. and 1st, 2nd, 3rd and 4th Add. 83
Wright's, W. W., 3rd Add., Part of 93

WINNECONNE

Hamlin, Twining, Smith & Everett's Sub-Div. 191
Larson's Add. 191
Placenza Plat of Winneconne 203
Ripon Add. 189
Riverview Park Add. 191
Scott's Add. 187
Williams' 1st Add. to Williamsport 189
Williamsport 189
William's Res. Re-Plat 189
Winneconne 191
Wright's, G. F., Add. 191

March-22-29 Hixson- 25.00

WINNEBAGO COUNTY WISCONSIN

WAUPACA CO. | R.14E. | R.15E. | OUTAGAMIE CO. | R.16E. | R.17E. | CALUMET CO.

R.20N.

R.19N.

T.18N.

T.17N.

WAUSHARA CO.

GREEN LAKE CO.

FOND DU LAC CO.

ZITTAU
WOLF RIVER
WINCHESTER
WINCHESTER
MEDINA JCT.
CLAYTON
CLAYTON
LARSEN
MIKESVILLE
MENASHA
MENASHA
NEENAH
NEENAH
Boom Bay
LAKE POYGAN
Lake Winneconne
POYGAN
WINNECONNE
WINNECONNE
ALLENVILLE
VINLAND
BUTTE DES MORTS
CLEMANSVILLE
OSHKOSH
ISLAND PARK
WINNEBAGO
Lake Butte Des Morts
OAKWOOD
RUSHFORD
OMRO
OMRO
OSHKOSH
ALGOMA
EUREKA
ZION
WAUKAU
FITZGERALD
KORO
FISK
UTICA
NEKIMI
NEPEUSKUM
RUSH LAKE
PICKETT
ELO
RING
NEKIMI
BLACK WOLF
LINDENWALD
POINT LABELLE
POINT COMFORT
LITTLE POINT
BLACK WOLF
LONG POINT
WINNEBAGO LAKE

LEGEND

- U. S. HIGHWAYS — CONCRETE / GRAVEL OR MACADAM
- STATE TRUNK HIGHWAYS — CONCRETE / OTHER SURFACES
- COUNTY TRUNK HIGHWAYS — CONCRETE / OTHER SURFACES

T. 18 N. ALGOMA R. 16&17E.

LAKE BUTTE DES MORTS

OAKWOOD RESORT

TWP.

OSHKOSH

MURDOCK OSHKOSH TWT

MUNICIPAL GOLF PARK

MELROSE PARK

FAIR GROUNDS

CITY OF OSHKOSH

WINNEBAGO LAKE

FOX RIVER

C. & N.W. RY.

R.R.

STP.

MIL.

CHI.

OMRO

FITZGERALD

NEKIMI TWP.

BLACK WOLF TWP.

T.17N. BLACK WOLF R.16&17E.

ALGOMA TWP.

TWP.

NEKIMI

FOND DU LAC COUNTY

Winnebago Co. Wis.

LAKE WINNEBAGO

OAKLAND BEACH
ECHO BEACH RESORT
PAU-KO-TUK
WINDERMERE BEACH
CORONADO BEACH RESORT
SANDY BEACH RESORT
BAY VIEW RESORT
LINDENWALD
POINT LABELLE
MORLEY'S POINT
POINT COMFORT
BLACK WOLF POINT
LITTLE POINT
LONG POINT

BLACK WOLF

INTERURBAN SOO RY. LINE

U.S. 41

Oshkosh Country Club

Luebke Brothers 79.50

Cem.

School

T. 20 N. OUTAGAMIE CLAYTON COUNTY R. 16 E.

MEDINA JCT
LARSEN
MIKESVILLE
CLAYTON
TWP.
MENASHA
NEENAH
WINCHESTER
VINLAND
R.R.
SOO LINE
WES.
CHI.
C. & N. W. R.
U.S. 41
Winnebago Co. Wis.

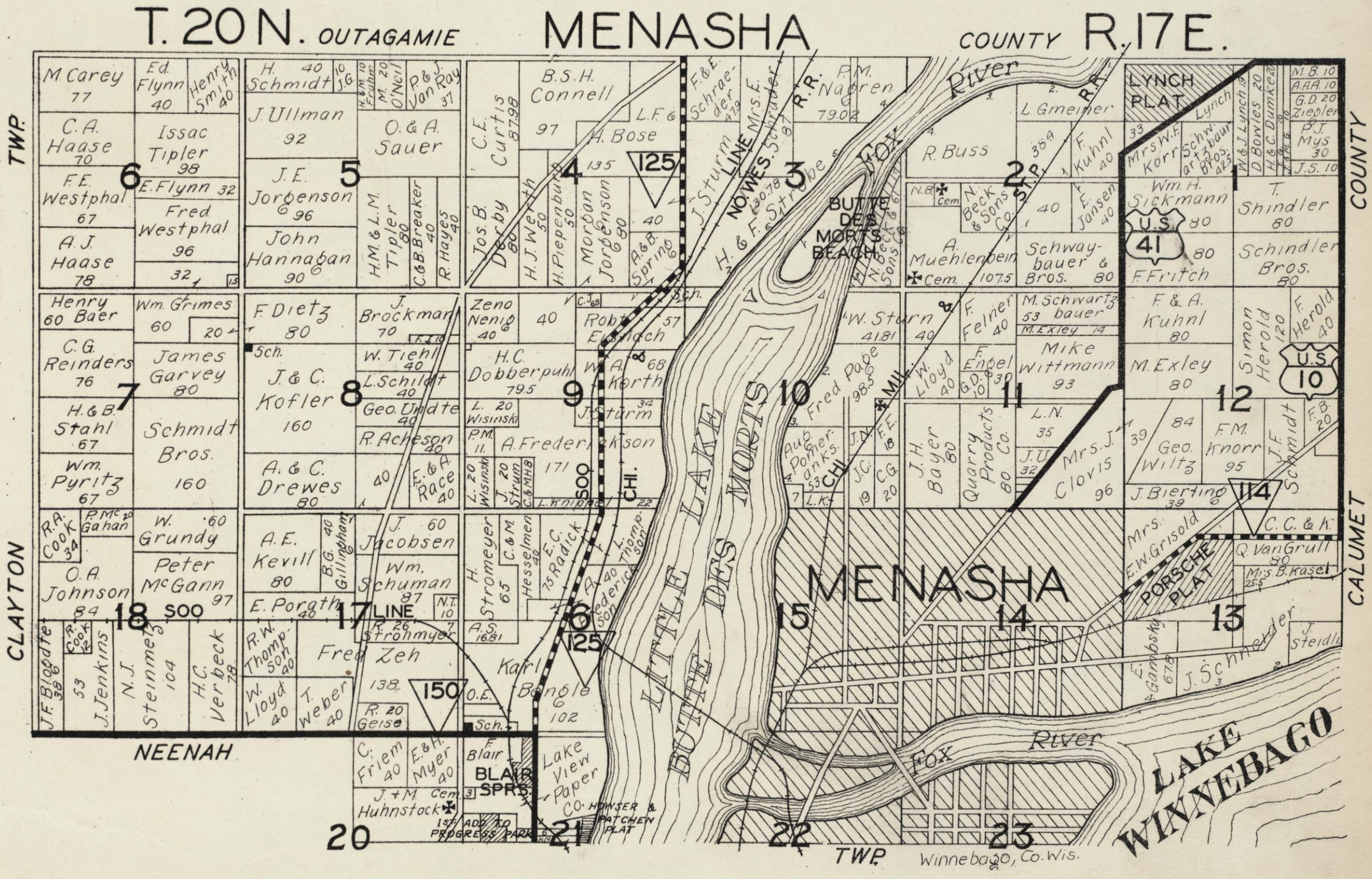
T. 20 N.
OUTAGAMIE
MENASHA
COUNTY
R. 17 E.
TWP.
COUNTY
CALUMET
CLAYTON
NEENAH
TWP
Winnebago Co. Wis.
Fox River
LAKE WINNEBAGO
LITTLE LAKE BUTTE DES MORTS
BUTTE DES MORTS BEACH
MENASHA
PORSCHE PLAT
LYNCH PLAT
BLAIR SPRS.
1ST ADD TO PROGRESS PARK
LAKE VIEW PAPER CO. HOUSER & PATCHEN PLAT
NO. WES. LINE
SOO LINE R.R.
CHI. & MIL. R.R.
C. & N. W. R.R.
M. Carey 77
Ed. Flynn 40
Henry Smith 40
C.A. Haase 70
Issac Tipler 98
F.E. Westphal 67
E. Flynn 32
Fred Westphal 96
A.J. Haase 78
32
H. Schmidt 40
10
J.G.
H. & M. 10 Fruhm
M. 20 O'Neil
P. & J. Van Ray 37
J. Ullman 92
O. & A. Sauer
J.E. Jorgenson 96
H.M. & L.M. Tipler 80
C. & B. Breaker 40
R. Hayes 40
John Hannagan 90
C.E. Curtis 87.98
B.S.H. Connell 97
L.F. 6
A. Bose
Jos. B. Derby 80
H.J. Werth 50
H. Piepenburg 50
Morgan Jorgenson 80
135
125
40
A. & B. Spring 6
F. & E. Schraeder 47.9
J. Sturm Line
Mrs. E. Schrader 87
H. & F. Strube 30.78
P.M. Nagren 79.02
R. Buss
L. Gmeiner
F. Kuhnl 40
N.B. Cem.
N. Beck & Sons Co.
A. Muehlenbein Cem. 107.5
Schwaybauer & Bros. 80
F. Jansen 40
Wm. H. Sickmann 80
U.S. 41
T. Shindler 80
Schindler Bros. 80
F. Fritch
Henry 60 Baer
Wm. Grimes 60
20
F. Dietz 80
J. Brockman 70
C.G. Reinders 76
James Garvey 80
Sch.
J. & C. Kofler 160
W. Tiehl 40
L. Schildt 40
Geo. Umdte 40
R. Acheson 40
H. & B. Stahl 67
Schmidt Bros. 160
Wm. Pyritz 67
A. & C. Drewes 80
E. & A. Race 40
Zeno Nenig 40
40
Robt. Elmdich 57
H.C. Dobberpuhl 79.5
L. 20 Wisinski
W. A. Korth 68
J. Sturm 34
P.M. 11.
A. Frederickson 171
J. 20 Strum C. & M. H. 8
L. Knipac 22
L. 20 Wisinski
Fred Pape 98.6
Aug. Pomeranks. 53
L.K.
W. Sturn 41.81
F. Felner 40
F. Engel G.D. 10 30
W. Lloyd 40
M. Schwartz 53 bauer
M. Exley 14
Mike Wittmann 93
J.H. Bayer 80
Quarry Products Co. 80
L.N. 35
J.U. 32
Mrs. J. Clovis 96
F. & A. Kuhnl 80
M. Exley 80
Simon Herold 120
F. Herold 40
U.S. 10
12
Geo. Wiltz 84
F.M. Knorr 95
J.F. Schmidt
F.B. 20
J. Bierting 39
114
C.C. & h.
Mrs. E.W. Grisold
Q. VanGrull 80
Mrs. B. Kasel 25.5
J. Steidl
J. Schneider
E. Gambsky 67.8
R.A. Cook 34
P. McGahan 20
W. 60 Grundy
O.A. Johnson 84
Peter McGann 97
A.E. Kevill 80
B.G. 40 Gillingham
J. 60 Jacobsen
Wm. Schuman 87
E. Porath 40
N.T. 10
H. Stromeyer 65
C. & M. Hesselmen 40
E.C. 73 Radick
L. Thompson
Frederick Son
A.S. 16.81
R.W. Thompson 40
Fred Zeh 138
150
Strohmyer
R. 20 Geise
W. Lloyd 40
T. Weber 40
Karl Bangle 102
O.E.
Sch.
J.F. Blodgett 38
53
J. Jenkins
N.J. Steinmetz 104
H.C. Verbeck 78
C. Friem 40
E. & H. Myer 40
J. & M. Cem. 3
Huhnstock
E. Blair
Lake View Paper Co.
M.B. 10
AAA. 10
G.D. 20 Ziegler
P.J. Mys 30
J.S. 10
W. & J. Lynch 19
D. Bowles 20
H. & C. Dumke 20
F. & M. 6 18
Lynch
Schwartzbauer Bros. 47.3
Mrs. W.F. Korr
33
18
SOO
17
16
15
14
13
12
11
10
9
8
7
6
5
4
3
2
1
20
21
22
23

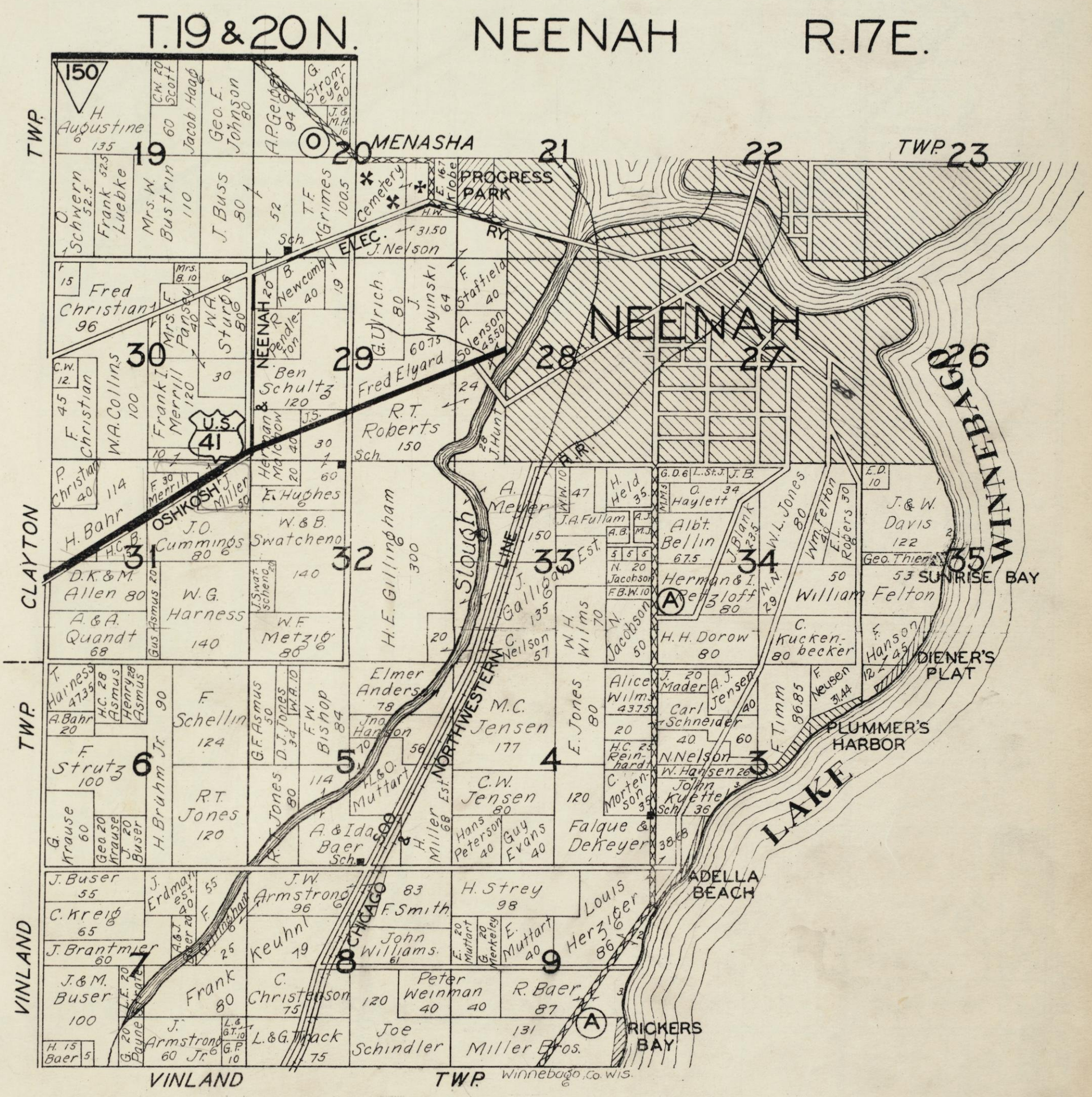
T.19 & 20 N.
NEENAH
R.17E.
TWP.
MENASHA
NEENAH
TWP. 23
PROGRESS PARK
CEMETERY
ELEC. RY.
NORTHWESTERN LINE
CHICAGO & NEENAH R.R.
Sloughs
OSHKOSH
U.S. 41
CLAYTON
WINNEBAGO
LAKE
SUNRISE BAY
DIENER'S PLAT
PLUMMER'S HARBOR
ADELLA BEACH
RICKERS BAY
VINLAND
TWP.
VINLAND
TWP.
Winnebago Co. Wis.
19
20
21
22
23
30
29
28
27
26
31
32
33
34
35
6
5
4
3
7
8
9
H. Augustine
C.W. 20 Scott
Jacob Haag
Geo. E. Johnson 80
A.P. Geiger 94
G. Stromeyer 40
J. & M.H. 16
Schwern 52.5
Frank Luebke 525
Mrs. W. Bustrin 110
J. Buss 90
52
T.F. Grimes 100.5
E. 167 Kriebe
Cemetery
H.W.
Sch.
J. Nelson 31.50
Fred Christian 96
Mrs. B. 10
Mrs. Pansky 40
W.A. Sturdy 80
B. Newcomb 40
19
R. Pendleton
G. Ulrich 80
J. Wyinski 64
F. Staffield 40
A. Solenson 45.50
60.75
Fred Elyard
R.T. Roberts 150
Sch.
J.S.
Ben Schultz 120
30
24
J. Hunt
R.R.
F. Christian
W.A. Collins 100
C.W. 12.
45
Frank I. Merrill 120
P. Christian 40
114
F. 30 Merrill
J. Miller 50
E. Hughes
H. Bahr
H.C. B.
J.O. Cummings 80
W. & B. Swatcheno 140
J. Swatcheno 20
W.G. Harness 140
W.F. Metzig 80
D.K. & M. Allen 80
A. & A. Quandt 68
Gus Asmus 20
A. Meyer 150
J.A. Fullam
A.J.
A.B.
M.J.
W.W. 10
47
H. Held 35
5 5 5
N. 20 Jacobson
F.B.W. 10
J. Gallinger 135
C. Nellson 57
W.H. Wilms 70
N. Jacobson 50
G.D.6
L.St.J.
J.B.
O. Haylett 34
M.M.3
Albt. Bellin 67.5
J. Blank 235
W.L. Jones 80
Wm. Felton 40
E.L. Roberts 30
E.D. 10
J. & W. Davis 122
Geo. Thiens
Hermann & I. Beizloff 80
H.H. Dorow 80
C. Kruckenbecker 80
William Felton 50
53
N.N. 29
F. Hanson 45
12
T. Harness 47.35
H.C. 28 Asmus
Henry 28 Asmus
A. Bahr 20
F. Schellin 124
G.F. Asmus 50
D.J. Jones 34
W.A. 10
F.W. Bishop 84
Elmer Anders 78
Jno. Hanson
70
56
M.C. Jensen 177
E. Jones 80
Alice Wilms 43.75
20
H.C. 25 Reinhardt
C. Mortenson 35
J. 20 Mader
A.J. Jensen
Carl Schneider 40
60
N. Nelson
W. Hansen 26
John Kuettel 36
Sch.
F. Timm 86.85
F. Neusen 31.44
F. Strutz 100
H. Brühm Jr. 90
R.T. Jones 120
J. Jones 80
114
L. & O. Muttart
C.W. Jensen 80
120
Hans Peterson 40
Guy Evans 40
Falque & DeKeyer
38
G. Krause 60
Geo. 20 Krause
J. 20 Buser
A. & Ida Baer
Sch.
H. Miller Est. 68
J. Buser 55
J. Erdmann Est. 40
55
J.W. Armstrong 96
F. Smith 83
H. Strey 98
Louis Herziger 86
C. Kreig 65
J. Brantmier 60
A. & J. Baer 20
F. Schellin
Keuhnl 19
John Williams 61
E. 20 Muttart
G. 20 Merkley
E. Muttart 40
J. & M. Buser 100
L.E. 20 Kate
Frank 80
C. Christenson 75
120
Peter Weinman 40
40
R. Baer 87
3
G. 20 Payne
J. Armstrong 60 Jr. 6
L. & G.T. 10
G.P. 10
L. & G. Mack 75
Joe Schindler
131
Miller Bros.
H. 15 Baer
5

T.17N. ALGOMA NEKIMI TWP. R.16E.

TWP.

TWP.

UTICA

BLACK WOLF

FOND DU LAC COUNTY Winnebago Co. Wis.

RING

NEKIMI

C.M.& ST.P. R.R.

Odie Gilbertson 157 | Geo. Marx 48.2 | Harrow 27.25 | Chas. O'Harrow 40 | Chas. Krause 40 | Wm. Zielke 60 | D.& L. VanBuren 60 | A.F. Nolte 62 | 10 H&EM | F.C. Nolte 33.5 | George Ginke 80 | Nelson Shultz 80 | O. Ruelke 43 | B. Munsche 40 | J.& B. Oswald 87 | C. Giese 20 | John Mateyka 166.74 | 99 | Art Timmerman 83.75 | W.& G. Timmerman 102.5 | G. Sch. Nussbaum 44.58 | F.W. & E. Fisher 40 | G. Fisher Jr. 40 | H. Fisher 40

E.R. Helm 72 | A.W. Jones 80 | John Bloom 80 | Phillips Bros. 160 | W.M. Simm 30 | F.C. Nolte 70 | 100 | Henry Abraham 40 | H. Sanborn 40 | A.B. Helm 40 | 21 | 20 | Henry Ginke 80 | Chas. Rodat 107 | A.J. Mackie 107 | A. Ruedinger 80 | Sch. | C. Thon Jr. 40 | Otto Wesenberg 80 | Wm. Raddatz 80

John Pansie 82.25 | Ferdinand Pansie 80 | E. Oehler 40 | Thos. Oehler 40 | Walter & E. Eulrich 79.75 | Sch. | O.A. Zuehlke 40 | W. Neumann 40 | W.R. Simm 80. | F.C. Nolte 70 | 100 | H. Sanborn 50 | R. Helm 70 | 1 | C. Ruedinger 40 | 6 | A. Kalbus 40 | K. Ruedinger 60 | Est. | Thos. Brennand 80 | HE.& B. Derber 40 | A.P. Derber 40

Rob't. Ross 100 | J.W. Ross 199.75 | 8 | S. Richter 120 | Wm. Steinert 80 | T.& E. Timmermann 80 | 40 | 38.5 | W. Timmerman 40 | J. Ruedinger 64.5 | F. Reinke 120 | John & Albert Wachholz 160 | E.& J. Wachholz 120 | 11 | Frank Baerwald 80 | Mrs. J. Noe 80

Lester Ross 100 | A.E. Thompson est. 164 | Z.E. Farrow 80 | 40 | Fred Buehring 40 | Albert Horn 80 | A. Powell 160 | 20 | 20 | R. Brennand 38.5 | 80 | John Stuebe 80 | Chas. Clark 160 | R. Zielke Jr. 100

G.H. Stadler 82.54 | T.A. Farrow 80 | H.A.& C. Buehring 160 | Mrs. J. Ruddy 40 | C.& L. Schietelbein 80 | L. Reichenberger 40 | 57 | 3 | Theo. Reitz | P. Beglinger 20 | Louis Wuest 120 | School | A.J. Clark 40 | M.& M. Clark 40 | P.T. Clark 80 | W.O. & C.J. Reynolds 80 | E. Vedder 80 | John Henke 80 | Aug. Pitan 40

H. Krossel Sr. 184 | 18 | M.& C. Madl 105 | H.D.F. & T. McCulloch 40 | Greenlaw & Thomas 80 | 17 | A.H. McCulloch 80 | O'Keefe 80 | Ed. May 80 | Mrs. Jno. Ruddy 120 | 16 | F. Beglinger 80 | Art Powell 60 | Elmer Paige 60 | R.E. 40 | 15 | Joe 40 | Reichenberger 6 | Geo. Specht 120 | Mellentine 40 | 120 | 14 | H. Raddatz | J.A. Clark 40 | J. Henke 20 | R. Henke 20 | Albert Raddatz 40

G.H. 15 Stadler | G.& S.J. 10 | R. 15 Abrams | S. 20 Richter | W.& J.G. 10 | F.G. Konrad 80 | F.H. Baerwald 40 | 40 | 10 | 1 | H. Wachholz 50 | John Raddatz 80

R.E. 20 Abrams | I. 20 Jones | P.C. 10 | 10 | W. Greenman 20 | H.O. 20 Hughes | E. Miller 80 | W. Greenman 60 | E.& D. Jones 200 | Ch. | Ed. May 120 | A.& H. Henke 160 | C. Tigert 80 | F.& H. Baerwald 40 | F.& A. Wachholz 80 | Joe Bartels 80 | J.& A. Barthels 40 | Ben Ruedinger 60 | T. Villwock 51

Frank Novotny 80 | 19 | J. 23 Davis | R. Abrams 40 | H.L. Williams 155 | 20 | 21 | Mrs. Mary A. Jones 120 | W.& H. Wachholz 80 | 22 | Henry Kotte 80 | Carl Basler 40 | W. Lang 40 | 40 | Mrs. M. Specht | L. Luebke 40 | 23

E. Miller 85.75 | Sch. | Mary A. Jones 80 | 132.5 | G.R. & S. Jones 80 | Wm. Tigert 33 | 52 | A.& A. Marth 50 | + E. Marth 25 | H.& B. Luebke 80 | W.& E.M. 10 | R. 15 Abrams | Mary A. Brennand 80 | Roy Brennand 40 | Richd. Abrams 120 | 120 | F.W. & L. Luebke | Benj. Streblow 80 | Herman Ulrich 75 | C.R. 10 | J.B. 10 | A. Koplitz 80

E. Miller 65 | W.D. Evans est. 40 | Ella J. Lloyd 76.75 | O.J. Hughes est. 160 | Wm. Tigert 40 | Alb. Henke 40 | W.A. Thomas 160 | Albert Potratz 160 | P.L. Pollack 40 | C. Bushnell 20 | John Raddatz 100 | Ed. Raddatz 80 | C. Nachtrab 60 | H.& W. 20 Schultz | A. Raddatz 100 | A. Matulle 60

D.J. Thomas 45 | Greenlaw & Thomas 80 | 30 | 29 | 26 | W.J. Hughes 80 | 28 | G. Petzlaff 40 | H. Spiering 40 | Otto Spiering 40 | 27 | 30 | Luebke 40 | 60 | Barth | W.& E. Miller 40 | John Barthels etal. 60 | 26 | F.G. Nachtrab 40

O.L. Jones 171.50 | Hattie A. Moore 120 | E.L. Williams 188 | K.M. Mueller 80 | Geo. Wagner 40 | 40 | Otto Wachholz 90 | Albt. Scheller 38.5 | A.G. Scheller 80 | W. 40 | Hemminghaus

A.R. Lloyd 115.5 | D.E. Lloyd 90 | 39 | E. Patzlaff 40 | Sch. | J.R. Lloyd 60 | J.& L. Spiering 60 | R. Potratz 40 | Richard Portratz 80 | Albt. Leichtfuss 120 | Willie Janke 80 | Christina Pollack 100 | H.G. 38.75

Wm. Finch 97 | H.W.& M.A. Wolf 40 | 40 | W.J. Hughes 101.5 | Paul Miller 60 | E.& Wm. German | T.L. German 80 | 33 | G.F. & A. Strey 80 | G. Portratz 80 | 34 | Herman Matulla | B. 60 | Abraham | F.F. Pollack 40 | 35 | Walter & E. Griffin 120

Levi Jones 40 | Jane E. Wells 80 | 31 | R.N. Roberts 40 | 40 | 55 | T.L. Lloyd 23 | Mrs. Ruth Roberts 25 | 55 | Mrs. J. Foulkes 80 | 32 | 115.75 | R. Miller | 120 | Otto Patzlaff 80 | G. Schumacher 80 | H. Mueller 80 | T.& T. Schumacher 60 | J.G.& Ida Pollack | 120

Iva Owens 85.48 | Wm. G. Jones 160 | G. & E. Gager 80 | E. Braasch 40 | Chas. Leichtfuss 40 | S. Leichtfuss 80

T.17N. RUSHFORD — NEPEUSKUM — R.14E.



T.18N. WINNECONNE TWP. OMRO TWP. R.14&15E.

POYGAN TWP.

TWP.

OSHKOSH

OMRO

WILLIAM TRELEVEN 320

STOKES BROS. 120

GREENLAW & THOMAS 160

REIGHMOOR

HIGH POINT ORMAND BEACH

ZION

RUSHFORD

ALGOMA

UTICA TWP.

Winnebago Co. Wis.

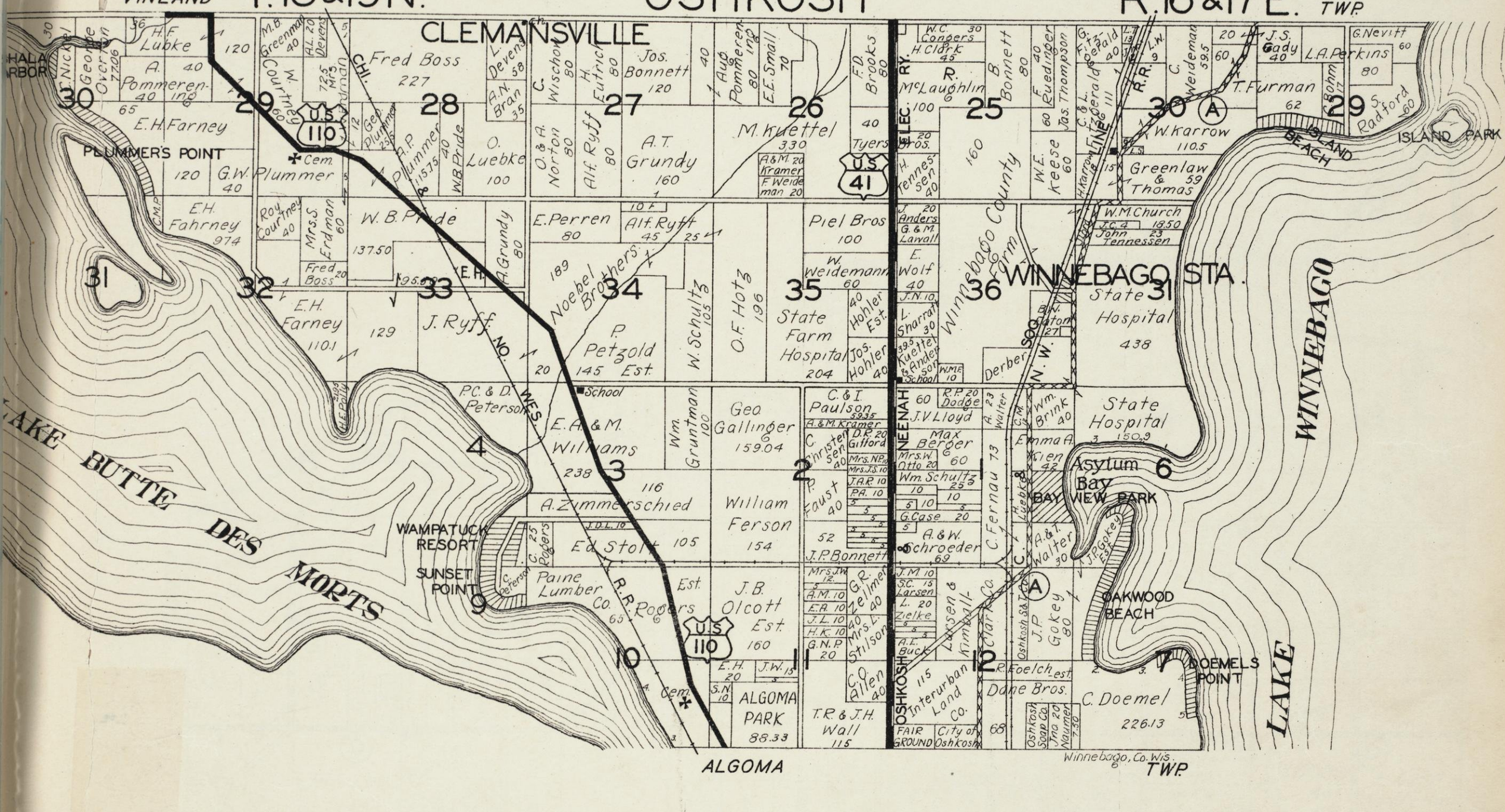
VINLAND
T. 18 & 19 N.
OSHKOSH
R. 16 & 17 E. TWP.
CLEMANSVILLE
PLUMMER'S POINT
WAMPATUCK RESORT
SUNSET POINT
DES MORTS
LAKE BUTTE
WINNEBAGO
WINNEBAGO STA.
ISLAND BEACH
ISLAND PARK
BAY VIEW PARK
OAKWOOD BEACH
DOEMELS POINT
LAKE
ALGOMA
Winnebago Co. Wis. TWP.
U.S. 110
U.S. 41
C.M.P. R.R.
Cem.
Fred Boss 227
E.H. Farney 110.1
E.H. Farney 974
E.H. Farney 129
J. Ryff.
Noebel Brothers
P. Petzold 145 Est.
E.A. & M. Williams 238
A. Zimmerschied
Ed Stolt 105
Paine Lumber Co. 65
Rogers Est.
J.B. Olcott Est. 160
ALGOMA PARK 88.33
T.R. & J.H. Wall 115
A.T. Grundy 160
M. Kuettel 330
Piel Bros 100
State Farm Hospital 204
William Ferson 154
Geo. Gallinger 159.04
Wm. Gruntman 100
W. Schultz 105
O.F. Hotz 196
Jos. Bonnett 120
Alf. Ryff 80
Alf. Rutt 45
E. Perren 80
E.E. Small 70
F.D. Brooks 80
Tyers 40
Jos. Hohler 40
Hohler Est. 40
A.P. Plummer 115.75
W.B. Pride 137.50
W.B. Pride 195.50
Geo. Plummer 25.8
Courtney 60
Mrs. S. Erdman 60
Roy Courtney 40
A. Grundy 80
L. Devens 58
A.N. Bran 35
O. Luebke 100
W.B. Pride 40
H.F. Lubke 120
A. Pommeren-ing 40
E.H. Farney 65
G.W. Plummer 120
G.W. 40
Geo. Overn 77.06
J. Nickel
M.B. Greenman 40
A.L. Devens 20
Mrs. Erdman 72.5
Fred Boss 20
C. Wischon 80
O. & A. Norton 80
H. Futrick 80
Alf. Ryff 80
A. Pommeren-ing 80
1 Aug. Pommeren-ing 80
F. Ruedinger 40
Jas. Thompson 60
W.E. Keese 60
W.C. Conger 30
H. Clark 45
R. McLaughlin 100
B. Bonnett 80
160 County
H. Tennessen 40
J. Anders 20
G. & M. Lawall
E. Wolf 40
J.N. 10
L. Sharratt 30
Kuettel & Anderson School 39.5
W.M.E. 10
Derber
Winnebago County Farm
C. & L. Gerald 111
F.G. Fitzgerald 40
L.T. 13
L.W. 9
R.R.
H. Harrow
C. Weideman 59.5
20
60
W. Karrow 110.5
Greenlaw & Thomas 59
15
W.M. Church
J.C. 4
18.50
John Tennessen 23
J.S. Cady 40
L.A. Perkins 80
G. Nevitt 60
T. Furman 62
Bohm 17
S. Radford 60
State Hospital 438
State Hospital 150.9
Asylum Bay
Wm. Brink 40
Emma A. Krien 42
A. & T. Walter 30
J.P. Gokey Est.
J.P. Gokey 80
C. Doemel 226.13
Done Bros.
R. Foelch est.
Oshkosh Soap Co.
Jno. 20 Naumer 7.50
Oshkosh Sta. Co.
Interurban Land Co.
Larsen & Kimball Co.
C. Fernau 73
A. & W. Schroeder 69
J.P. Bonnett
C. & I. Paulson 59.35
A. & M. Kramer
C. Christensen 40
D.R. 20 Gifford
Mrs. W. Otto 20
Wm. Schultz 25
J.A.R. 10
P.A. 10
G. Case 20
Max Berger 60
J.V. Lloyd
R.P. 20 Dodge
A. 23 Walter
C.M.
Liebich
P. Faust 40
Mrs. J.W. 12
A.M. 10
E.A. 10
J.L. 10
H.K. 10
G.N.P. 20
J.M. 10
S.C. 15 Larsen
L. 20 Zielke
A.L. Buck
G.R. Vellmet 40
Mrs. L. Stilson 40
C.O. Allen 40
E.H. 20
J.W. 15
S.N. 10
Mrs. S. 25 Rogers
C. Peterson
P.C. & D. Peterson
School
Ferd. Boss 20
189
105
Mrs. NP.
Mrs. J.S. 10
52
J.J.L. 10
J.D.L. 10
10 F
Est.
Cem.
NEENAH
OSHKOSH
N.W.
SOO
WES.
NO.
R.R.
FAIR GROUND
City of Oshkosh
68
115

T.19N. WOLF RIVER POYGAN TWP. R.14E.

POYGAN

LAKE

POYGAN BEACH

SUNNYVIEW RESORT

COUNTY

TWP.

WAUSHARA

WINNECONNE

RUSHFORD TWP.

OMRO TWP.

T.17 & 18 E. POYGAN RUSHFORD TWP. R.14 & 15 E.

TWP.

OMRO TWP.

UTICA TWP.

NEPEUSKUM TWP.

UTICA TWP.

EUREKA

WAUKAU

Fox River

C.M. & St. P.

E

K

Delto Rug Co. 231.75

W.R. Kirk 60

Albt. Elendt 80

Jas. Loker 40

Carl Kirk 59

Sch. 20

H. Porsoski 40

W.A. Alden 40

A. Malnory 34

T. Tenke 52

D.A.C. Covey 76.5

F. Malk 47

T. Zink 54

W.C. Phillips 80

C.E. Soper 80

F.C. Stone 15950

C.E. Fiegel 120

Chas. Fiegel 40

Paul Kipko 46

Aug. Krause 40

E.W. Ellis 60

Clara Bunk 110

Wm. Beck 40

Jno. Weiss 60

M.J. Walters 80

Gust. Wurch 100

Peter Tormiller 80

E.R. 30

F.R. 10

E.P. 20

J.J. 185 Weiss

Jno. Weiss 39.25 Sch.

Aug. York 60

J. 22.85 Eldred

F. 20 Jordan

L.H. Hansen 45

H.T. Schraeder 110

A. Schraeder 80

G.Y. Kafer 40

G.M. Lee 81

44

C.S. Ellis 40

Elvin March 40

Sarah Timann 80

Geo. Ellis 80

D.L. Hanson 167.97

Fred Malk

G.W. Ehrlich 103.05

Sarah Timann 66

Jas. Hart 66.62

G.F. Dilling 60

A.P. Jaeger 60

Chas. Ware 152.4

S.S. 19.5 Angel

A. Tabat 3

B.F. 20 Brewer

A. Rehbein 110.25

A. Steinke

Ed. Doro 80

Bert Hart 80

A.J. Jaeger 201.09

A.J. & M.E. Jaeger 40

J.W. Leffler 40

Frank Bulchuck 100

Jas. Hart 38.39

Tanner & Lowther 45

Elvin March 20

Fred Tanner 147.28

B.W. Ellis 80

G.W. Ellis 80

Fred Malk

167

166.3

338

20

28

29

30

31

32

33

34

35

36

1

6

Sch. 20

F. Allen 20

C.B. Proffit 20

Proffit 20

Williams 20

Hackney 20

L. Carley 20

Clara Proffit 60

Abbie H. Beck 40

W.J. Williams 20

F. Allen

Muscivitch 40

H.H. Hess 40

E.H. 10

Wm. Hess 40

5

5

B. Hess 20

T.T. Crawford 40

J.W. Carley 30

E. Hackney 20

E. Esdman 21

A. Muscivitch 30

J.W. Carley 80

F.L. Morenus 80

W. Morenus 40

R. Blair 20

R. Blair 20

Anna Sch. 40

Zeo. Hertzburg 20

O. Covey 41

Leo. Hertzburg 112

79.26

R.R. Rates 40

John Pollex 40

F. & T. Pollex 80

E.C. Cole 40

C. Smerling 80

Vern Albright 593

M.E. Lee 100

80

A. & S. Muscavitch 60

M.E. 20

Ch. 20

C.B. 20 Proffit

Proffit 20 Williams

D.D. Daggett 80

G.W. Daggett 66.80

B.J. Hess 80

Mrs. M. Mitchell 80

R.J. Reid 40

P. McGivern 40

John McGivern 80

Anna Rilling 50

20

J.E. Knoll 90

Chas. S. Brooks 80

L.E. Baldrey 40

R. Davidson est. 40

E.A. Pelz 40

Robt. Roycroft est. 40

Chas. Lloyd 40

W.B. Parsons 40

Geo. Beck 60

Loker 20

O.G. Steinke 80

Walter Hallas 80

G. & M. Stiller 40

Mrs. Creed 40

Creed 40

J.A. Loker 80

120

Maria Mitchell 40

M.T. Mitchell 40

40

M.E. Loker 70

H. 20 Loker

W. Lowther 40

T. & G. 20 Loker

S. 20 Timann

Aug. Posorski 80

M.B. 16

Max Carpenter 53

H. Ellis 40

Mary Bares 51.09

C. Helmet 81.54

A.F. Carlson 184.65

A.F. Carlson 73.1

W. Weise

A. Hubrig

J. Morrow 63.45

Chas. Fitzpatrick 80

C. & F. Rodat 60

L. 20 Sneldon

W. Weise 80

A. 80 Hubrig

J. Morrow 30.45

A. Buchholtz 229

W. 19 Lanning

R. Reid 31.33

53.15

C.F.A. 6.40

E.L. Appley 33

C.F. Hyde 39

H.G. Roberts 1

Amos Carter 50

M. & M. Allen 33

W.C. Cady 27

S.S. 20 Billings

J.B. Fisher 40

S.O. Bussey 80 Cem.

Wm. Sch. Relein 39.25

W.E. Zorn 80

R. Silverthorn

L.E. Silverthorn 75.5

F.M. & C. Halkney 80

F.H. Hull & E.C. Nielsen

F.M. Halkney 40

219

M.A. Roberts 30

120

HL. 5

R.O. 10

HL. 5

J.O. 10

W.W. 10

W. Knutzen 40

G. Mayborne

W.E. Hurlbut 208.50

Mike Morrisey 90

McNalley 140

Webster & McNalley

J.M. Egan 109

M.M. 20

H.M. 12

A.H. 16

J. Bagley 73

J.M. 20 Egan

20 Judson

E.A. Dibble 40

G. Palfrey 69

M.J. & E.S. 20

M. McCabe

R. Freund 40

A.R.P. B. 1a

C.F. York 40

C.A. Copeland 80

B.J. Fisher 80

J.J. Hildebrand 160

L.H. & M.E. Yache 53

Ella J. McAllister 74

W.R. Raidy 80

Peter Reider 80

P.M. Reider 163.80

P.W. Mudridge 141.50

H.A. & E.G. Hempe

G.J. Grueb

P.A. & L.W. Morrisey 20

D.S. & J.B. Wright 45.50

D.J. Wright 77.95

E.J. McAllister 25.5

175

L.E. Chapelle

Winnebago Co. Wis.

T.S. 10

L.B. Becker 40

E. & J. Wilbur 40

B.J. 2666 Buck

L.B. Becker 80

C. Bunker 40

Geo. Bunker 80

J.J. Helmuth 120

P.L. Palfrey 160

W. Thrall 40

Earl Thrall

J.F. Diley 160

J.F. Shove 160

116

R. Freund 70

W.M. Ellis 85.5

Cem.

J.H. Schuster 80

W.E. Block 40

R.H. Craig 180

Henry Buhring 40

C.L. Mallery 80

L.P. Randall 40

Carl Yonke 160

Jno. Rutkowski 80

W. Steeps 80

J. Luzeneki 45

Jas. Hart 35

Mrs. Wm. Allison 80

Anna Jeskey 116

Jno. Barnett 42.50

D. Weiss 40

A. 20 Priskey

J.H. 20 Schuster

A. Jaeger 61.9

Cem.

F. Hart 14

G.C.

J.B. 29

Fred Hart Sch. 18

D. Weiss 102

A. 40 Priskey

Michael Leininger 320

Andrew Geib 120

J. Morrow 40

G.M. 20 Lee

H.J. Barnett Jr. 60

M.E. Carley 80

M. 20 Carley

60

T.C. Noble

R. Buttman 46.5

Mr. Newbert 23.5

147.28

1

47.88

Frank Kallas 80

D.G. Sage 82

A. & T. Buchholz 57.73

M.E. Creed 80

Creed 40

E.O. Loper 93

F.C.S. 10

C. Helmuth 20

I.D. 10

D.S. 10

J.M.G. 10

J.E.C. 10

I.E.D. 15

G.W.D.

Miles Rilling 75.6

G. & M. Ellis 80

A.S. Bradley 40

H.D. Coats 40

Anna Loker 40

I.C. 20 Bradley

J.T. 20 Bradley

A.J. 20 Bennett

P. 20 Dunn

W.H. 10

S.B. 10

S.S. 10

R.S. 10

E.A. 23 Haedt

W. Hess 19 etal

C.E.F. 15

J.E.C. 6

Henry Stertz Sr.

Harry Lang

I. Miller 135

C. Fisher 160

Geo. Stertz 80

Wm. Stewart 140

J.E. Carpenter 100

T.E. Knoll 70

W.T. Coats 110

Chas. Danke 105

James O'Rourk 80

Walter Carpenter 80

C.E. Floyd 139.50

Mrs. Harriet Snail 160

Wm. Laabs 80

Paul Manke 80

Elvin Snail 105

E.A. Haedt 55

R.C. King 40

H. Fisher 100

H. Coats 76

Wm. Walter 40

School

F. & A. Baldry 60

Wm. Haedt 50

Geo. Bradley 50

Henry Stertz Sr. & Jr. 140

U. Dyer 80

David Dyer 80

J.G. O'Sullivan 40

S.B. King 80

J.P. King 80

R.C. King 40

R.C. 20 King 6

A. Zelks 40

Fred Baldry 40

A.S. Hess 20

I.E. Daggett 66 60

J.J. Roycroft 39

Cem.

Sch.

M. Stokes 40

H. 20 Carpenter

M.E. 20

J. Bradley 80 est.

A. & T. Buchholz 57.73

Frank Kallas 80

D.G. Sage 82

Geo. Beck 60

Loker 20

O.G. Steinke 80

Walter Hallas 80

G. & M. Stiller 40

Mrs. Creed 40

Anna Sch. 40

R. 20 Blair

R. 20 Blair

J.W. Carley 80

F.L. Morenus 80

E. Erdman 62.95

K. & W. Kirk 17

Jacob Jaeger 80

E. Erdman 43

J.A. Locker

M. 215 Posorski

Albt. Elendt 80

Jas. Loker 40

H. Porsoski 40

W.A. Alden 40

Carl Kirk 59

E. 21 Esdman

A. 30 Muscivitch

J.W. 30 Carley

E. 20 Hackney

Sch. 20

F. 20 Allen

C.B. 20 Proffit

Proffit 60

Albt. Elendt 31 Aug. Podgarski

G. 15 Belick

Aug. Podgarski 40

Jas. Loker 40

Carl Kirk 59

Sch. 20

F. 20 Allen

C.B. 20 Proffit

Proffit 60

A. Muscivitch 40

H.H. Hess 40

E.H. 10

Wm. Hess 40

5

5

B. 20 Hess

T.T. Crawford 40

Anna Sch. 40

R. 20 Blair

R. 20 Blair

J.W. Carley 80

F.L. Morenus 80

W. Morenus 40

Geo. Beck 60

Loker 20

O.G. Steinke 80

Walter Hallas 80

G. & M. Stiller 40

Mrs. Creed 40

Creed 40

E.O. Loper 93

Miles Rilling 75.6

G. & M. Ellis 80

A.S. Bradley 40

H.D. Coats 40

Anna Loker 40

I.C. 20 Bradley

J.T. 20 Bradley

A.J. 20 Bennett

P. 20 Dunn

W.H. 10

S.B. 10

S.S. 10

R.S. 10

E.A. 23 Haedt

W. Hess 19 etal

C.E.F. 15

J.E.C. 6

R. 34 Posorke

H.R. Mosley 119

116

F.M. Halkney

S.S. & M. Billings

Harry Lang

I. Miller 135

C. Fisher 160

Geo. Stertz 80

Wm. Stewart 140

J.E. Carpenter 100

T.E. Knoll 70

W.T. Coats 110

Chas. Danke 105

James O'Rourk 80

Walter Carpenter 80

C.E. Floyd 139.50

Mrs. Harriet Snail 160

Wm. Laabs 80

Paul Manke 80

Elvin Snail 105

E.A. Haedt 55

R.C. King 40

H. Fisher 100

H. Coats 76

Wm. Walter 40

School

F. & A. Baldry 60

Wm. Haedt 50

Geo. Bradley 50

Henry Stertz Sr. & Jr. 140

U. Dyer 80

David Dyer 80

J.G. O'Sullivan 40

S.B. King 80

J.P. King 80

R.C. King 40

R.C. 20 King 6

A. Zelks 40

Fred Baldry 40

A.S. Hess 20

I.E. Daggett 66 60

J.J. Roycroft 39

Cem.

Sch.

M. Stokes 40

H. 20 Carpenter

M.E.

J. Bradley 80 est.

A. & T. Buchholz 57.73

Frank Kallas 80

D.G. Sage 82

Geo. Beck 60

Loker 20

O.G. Steinke 80

Walter Hallas 80

G. & M. Stiller 40

Mrs. Creed 40

Creed 40

E.O. Loper 93

Miles Rilling 75.6

G. & M. Ellis 80

A.S. Bradley 40

H.D. Coats 40

Anna Loker 40

I.C. 20 Bradley

J.T. 20 Bradley

A.J. 20 Bennett

P. 20 Dunn

W.H. 10

S.B. 10

S.S. 10

R.S. 10

E.A. 23 Haedt

W. Hess 19 etal

C.E.F. 15

J.E.C. 6

R. 34 Posorke

H.R. Mosley 119

116

F.M. Halkney

S.S. & M. Billings

Harry Lang

I. Miller 135

C. Fisher 160

Geo. Stertz 80

Wm. Stewart 140

J.E. Carpenter 100

T.E. Knoll 70

W.T. Coats 110

Chas. Danke 105

James O'Rourk 80

Walter Carpenter 80

C.E. Floyd 139.50

Mrs. Harriet Snail 160

Wm. Laabs 80

Paul Manke 80

Elvin Snail 105

E.A. Haedt 55

R.C. King 40

H. Fisher 100

H. Coats 76

Wm. Walter 40

School

F. & A. Baldry 60

Wm. Haedt 50

Geo. Bradley 50

Henry Stertz Sr. & Jr. 140

U. Dyer 80

David Dyer 80

J.G. O'Sullivan 40

S.B. King 80

J.P. King 80

R.C. King 40

R.C. 20 King 6

A. Zelks 40

Fred Baldry 40

A.S. Hess 20

I.E. Daggett 66 60

J.J. Roycroft 39

Cem.

Sch.

M. Stokes 40

H. 20 Carpenter

M.E.

J. Bradley 80 est.

A. & T. Buchholz 57.73

Frank Kallas 80

D.G. Sage 82

Geo. Beck 60

Loker 20

O.G. Steinke 80

Walter Hallas 80

G. & M. Stiller 40

Mrs. Creed 40

Creed 40

E.O. Loper 93

Miles Rilling 75.6

G. & M. Ellis 80

A.S. Bradley 40

H.D. Coats 40

Anna Loker 40

I.C. 20 Bradley

J.T. 20 Bradley

A.J. 20 Bennett

P. 20 Dunn

W.H. 10

S.B. 10

S.S. 10

R.S. 10

E.A. 23 Haedt

W. Hess 19 etal

C.E.F. 15

J.E.C. 6

R. 34 Posorke

H.R. Mosley 119

116

F.M. Halkney

S.S. & M. Billings

T.17N. OMRO — UTICA — TWP. R.15E.

RUSHFORD TWP.

TWP.

TWP.

NEPEUSKUM

NEKIMI

FOND DU LAC COUNTY

Winnebago Co. Wis.

FISK

PICKETT

ELO

R.R.

C.M.&St.P.R.R.

Mil.

Chi.

Sch.

Cem.

Mtg.

Mov. Pic.

Sch.

Sch.

Sch.

Sch.

Sch.

Sch.

Sch.

Sch.

Sch.

Sch.

Sch.

Sch.

T.19N. CLAYTON VINLAND TWP. R.16E.

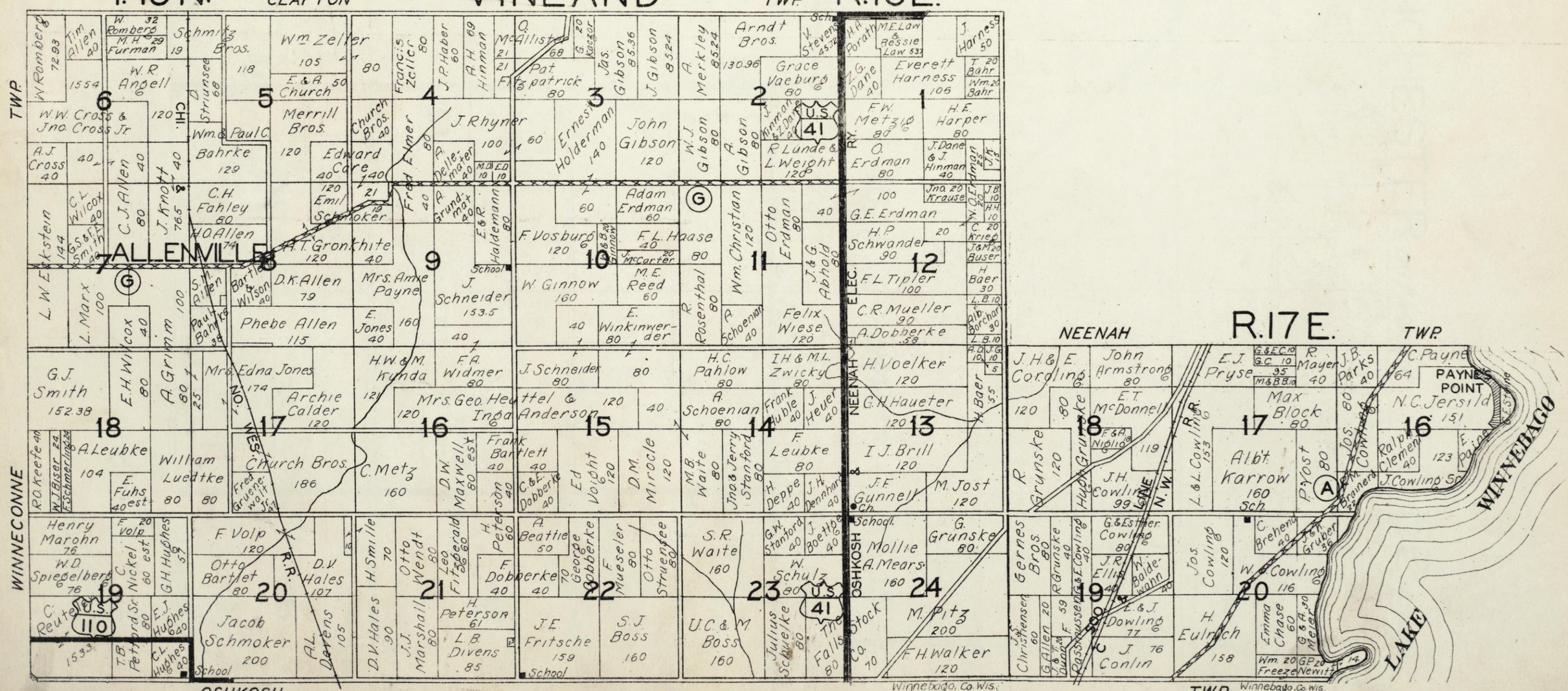

WAUPACA T.20N. COUNTY | WINCHESTER | OUTAGAMIE R.15E. COUNTY

TWP.

TWP.

WOLF RIVER

CLAYTON

WINNECONNE

TWP. Winnebago Co. Wis.

WINCHESTER

LAKE WINNECONNE

U.S. 110

U.S. 110

U.S. 110

M

M

M

Sch.

Ch.

Cem.

CF.

1995

1 Ch.

Sch.

Sch.

Sch.

Sch.

Sch.

Ch.

Ch.

Sch.

Sch.

Sch.

Sch.

S

T. 19 N. WINCHESTER — WINNECONNE — TWP. R. 15 E.

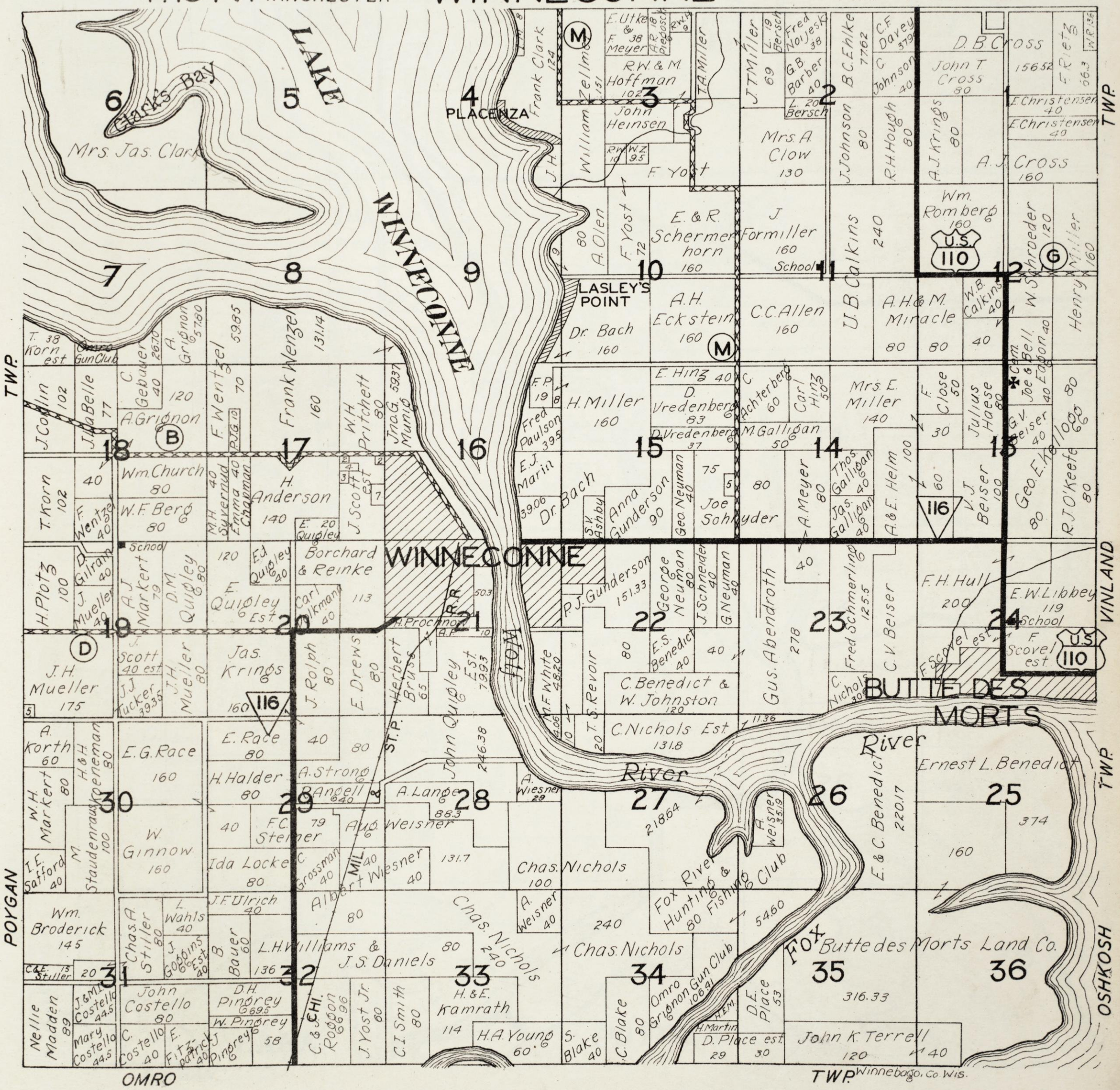

T. 20N. WAUPACA WOLF RIVER COUNTY R. 14E.

COUNTY

TWP.

WAUSHARA

WINCHESTER

POYGAN TWP.

Winnebago Co. Wis.

LAKE POYGAN

BOOM BAY

THE PINES

ORIHOLA PLAT

SCHMIDT'S PLAT

ZITTAU

The Oshkosh Grass Matting Co.

Wolf River

U.S. 110

Ch. Cem. School

CITY MAP OF OSHKOSH WISC.

PUBLISHED BY
W.W. HIXSON & CO., ROCKFORD ILL.

RIVERSIDE CEMETERY
FAIRGROUNDS
NORTHERN
PARK
MEMOMINEE PARK
WINNEBAGO LAKE
FOX RIVER
BUTTE DES MORTS
CAMPBELL
SOUTH PARK
MILL BAY
BUTTE DES MORTS ST.
MURDOCK
City Limits
SPEEDWAY
STREET
GRANT
LEMMER ST.
OGDEN AVE.
ARLINGTON PLACE
ANNEX AVE.
NEVADA
CUSTER
TENNESSEE
HARRIS AVE.
BENT AVE.
NEW YORK
SARATOGA AVE.
PROSPECT
PROSPECT AVE.
FOREST AVE.
SCOTT
JOHN ST.
LINCOLN
VINE
BALDWIN
STERLING
FULTON
MARSTON PL.
MYRTLE
ROCK ST.
MELVIN
IRVING
PARK
DALE ST.
OXFORD ST.
POLK
PARKWAY
HUDSON ST.
CLEVELAND
MERRITT
NORTHWESTERN AVE.
FLUOR CT.
WASHINGTON
WAUGOO
WINNEBAGO
SCHOOL
SIGEL ST.
RAHR AVE.
OTTER
COURT
CAPE
POPLAR ST.
BAY
HARNEY
ROSALIA
SWEET ST.
LAKE
DRIVE
CARR ST.
FRANKFORT
LAKEVIEW PL.
EVE LINE
WITZEL AVE.
DURFEE ST.
BISMARCK PLACE
FIRST ST.
SECOND ST.
THIRD ST.
FOURTH ST.
FIFTH
SIXTH
SEVENTH
EIGHTH
NINTH
TENTH
ELEVENTH
TWELFTH
FOURTEENTH
FIFTEENTH
SIXTEENTH
SEVENTEENTH
EIGHTEENTH
NINETEENTH
TWENTIETH
TWENTY-SECOND
TWENTY-THIRD
TWENTY-FOURTH
SOUTH PARK
SOUTH PARK AVE.
FLORIDA
JOE ST.
19ST ST.
2IST ST.
City Limits.
10 WARD
11 WARD
12TH WARD
13TH WARD
14TH WARD
15TH WARD
16TH WARD
2ND WARD
3RD WARD
4TH WARD
5TH WARD
6TH WARD
7TH WARD
8TH WARD
9TH WARD
41
43
45
47
49
51
53
55
57
59
61
63
65
67
69
71
73
75
77
79
81
83
85
87
89
91
93
95
97
99
101
103
105
107
109
111
113
115
117

OSHKOSH

S.W. ¼ SEC. 12 OSHKOSH TWP.

SCALE 200 FEET TO 1 INCH

T. 18N.-R. 16E. OF THE 4TH. P.M.

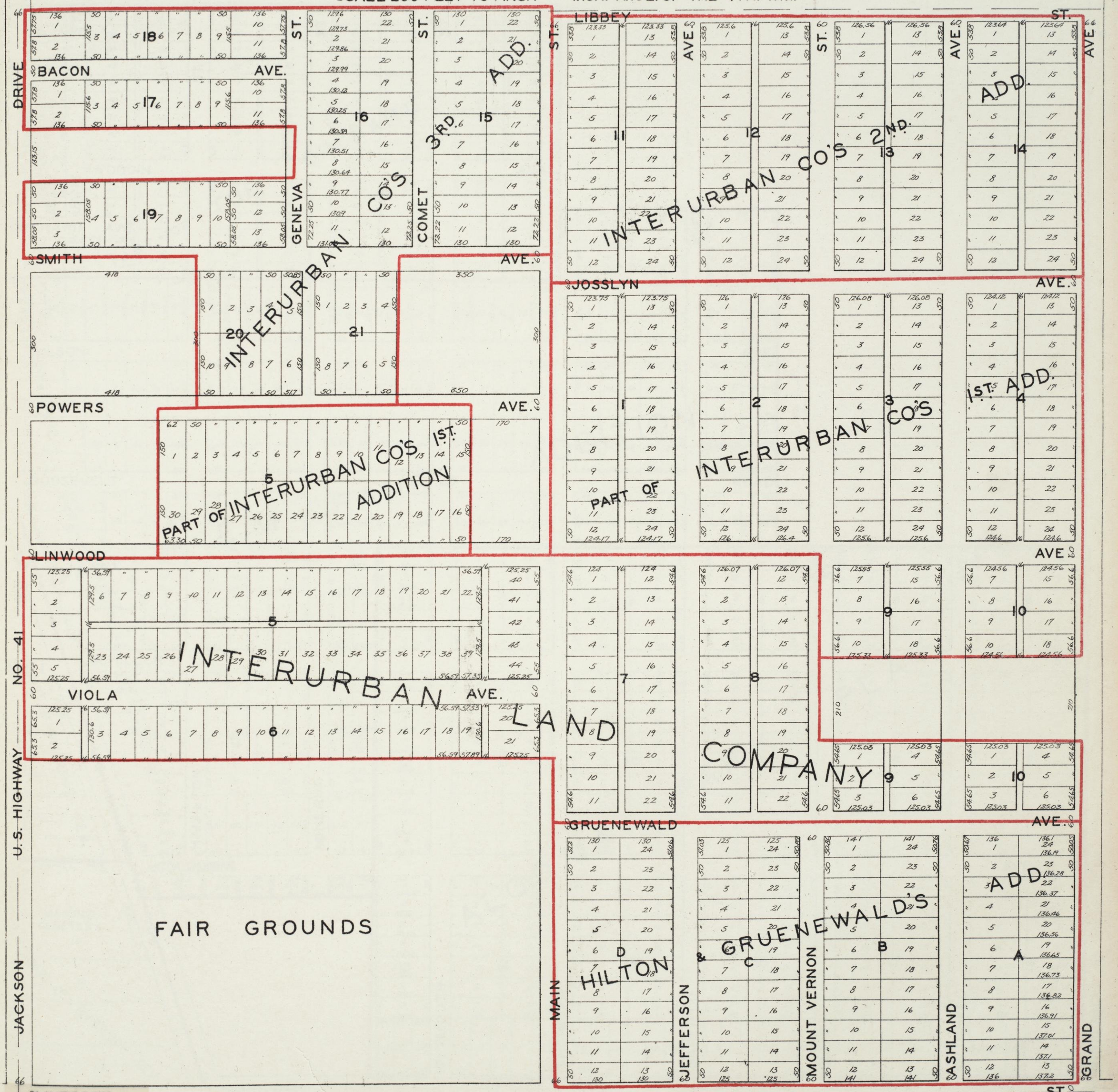

SEE PAGE 55

OSHKOSH

S.W. ¼ SEC. 11 OSHKOSH TWP.

SCALE 200 FEET TO 1 INCH T. 18 N.-R. 16 E. OF THE 4TH. P.M.

ST. ST. ST.

OSHKOSH

S.E.¼ SEC 10 OSHKOSH TWP.

SCALE 200 FEET TO 1 INCH T.18 N.-R.16 E. OF THE 4TH. P.M.

CHICAGO & NORTH WESTERN R.R.

PART OF RIVERSIDE CEMETERY

FOX RIVER

MARTHA ST.

THE ORCHARD

PART OF

ORCHARD AVE.

O.L. 1

PART OF

WILSON AV.

E.M. CRANE'S ADD.

U.S. HIGHWAY NO. 110

SEE PAGE 43

MYRTLE AVE.

OAK AVE.

LAUREL AVE.

PINE

CEDAR

MAPLE

LINDEN

IVY AVE.

EAGLE ST.

BUTTE DES MORTS ST.

ALGOMA ST.

WATER ST.

PART OF

SEE PAGE 49

OSHKOSH

N.W.¼ SEC.15 ALGOMA TWP.

SCALE 200 FEET TO 1 INCH — T.18N.-R.16E. OF THE 4TH. P.M

310

E.L.

270

ST.

MUNICIPAL GOLF PARK

S. J. MONAHAN

SEE PAGE 49

100

1

2

3

4

5

6

230

ST.

66

234

570

72.29

182.82

11

10

105.6

107.58

215.16

WILDER'S RE-PLAT

9

8

STURTEVANT'S SUB.

1

444.18

455.6

495

215.16

107.58

WEST ALGOMA

161.57

135.79

247

47

101

2

1

C.M. HALL

7 AC.

STATE TRUNK HIGHWAY NO. 21

NORTH ST.

Mc. MILLEN'S RE-PLAT

EAGLE

66

49.5

49.5

2

BEACH'S ADD. TO ALGOMA

1 2 3 4 5 6 7

264

264

PART OF

396

2

5

SEE PAGE 75

OSHKOSH

N.E. ¼ SEC 15 ALGOMA TWP.

SCALE 200 FEET TO 1 INCH — T. 18 N. - R. 16 E. OF THE 4TH. P.M.

SEE PAGE 45

BUTTE DES MORTS ST.

WATER ST.

SHOMIN

ANN

CATHARINE

ALGOMA

GRAHAM

SHERMAN

WEST ALGOMA

MAPLE

ST.

80

60

CHICAGO & NORTHWESTERN R.R.

FOX RIVER

8

PUNHOQUA AVE.

SAWYER'S SUB-DIV.

SAWYER CREEK

PART OF RIVERSIDE LAWN ADD.

DOVE ST.

SAWYER

PART OF OSHKOSH LAND CO'S PLAT

NINTH AVE.

EAGLE

SEE PAGE 47

SEE PAGE 51

SEE PAGE 73

OSHKOSH

N.W. ¼ SEC. 14 ALGOMA TWP.

SCALE 200 FEET TO 1 INCH — T. 18 N. - R. 16 E. OF THE 4TH. P.M.

SEE PAGE 43

MURDOCK ST.

ALGOMA

SHERIDAN

SHERIDAN PLACE

PARK

HOLLISTER'S ADD.

B. FORD'S 2ND. ADD.

GH. MACKE'S SUB.

AVE.

ST.

4 ACRES

2 AC.

13 1 ACRES

FORD'S ESTATE

GRANT ST.

FAUST'S

FORD'S SUB-DIV.

LEMMER ST.

LEMMER & GEIGER'S SUB.

ELMWOOD

SAWYER & PAINE'S RE-PLAT

SAWYER'S RE-PLAT

SAWYERS SUB. PART OF LOT 7

CHICAGO & NORTH WESTERN R.R.

CONGRESS

JOSSLYN'S

REED ST.

WEST ALGOMA ST.

SAWYER'S SUB.

PART OF BLK. 107

H. PLIER'S SUB-DIV.

FOX RIVER

RE-PLAT OF WINNEBAGO

VOSS' RE-PLAT

PEARL

HIGH

RE-PLAT OF WINNEBAGO

HENRY ST.

E. R. HICKS SUB.

LANG'S SUB-DIV.

BARBER & FORWARD'S RE-PLAT

PART OF

SPRUCE AVE.

BLVD.

NEW YORK ST.

SEE PAGE 49

SEE PAGE 53

SEE PAGE 71

OSHKOSH

N.W. ¼ SEC. 14 ALGOMA TWP.

SCALE 200 FEET TO 1 INCH — T. 18 N. - R. 16 E. OF THE 4TH. P.M.

SEE PAGE 43

MURDOCK ST.

ALGOMA

STREET

SHERIDAN

HOLLISTER'S ADD.

B. FORD'S 2ND. ADD.

GH. MACKE'S SUB

ST.

GRANT ST.

FAUST'S ADD.

FORD'S ESTATE PLAT

FORD'S SUB-DIV.

LEMMER ST.

LEMMER & GEIGER'S SUB.

ELMWOOD

SAWYER'S RE-PLAT

SAWYERS SUB. PART OF LOT 7

SAWYER & PAINE'S RE-PLAT

CHICAGO & NORTH WESTERN R.R.

CONGRESS

JOSSLYN'S

REED ST.

WEST ALGOMA ST.

SUB-DIV.

H. PLIER'S

SAWYER'S PART OF BLK. 107

PEARL

HIGH

VOSS' RE-PLAT

RE-PLAT OF WINNEBAGO

HENRY ST.

BLVD.

E. R. HICK'S SUB

LANCE'S SUB-DIV.

AVE.

BARBER & FORWARD'S REPLAT

PART OF

SPRUCE AVE.

FOX RIVER

NEW YORK

SEE PAGE 49

SEE PAGE 53

SEE PAGE 71

OSHKOSH

N.E. ¼ SEC. 14 ALGOMA TWP.

SCALE 200 FEET TO 1 INCH T. 18 N. - R. 16 E. OF THE 4TH. P.M.

MURDOCK ST.

GRANT ST.

CONGRESS ST.

ASH ST.

NEW YORK AVE.

STANLEY ST.

OGDEN AVE

ARLINGTON PLACE

ANNEX AVE

SPEEDWAY

DRIVE

JACKSON

SPRUCE

WALNUT

CEDAR

WISCONSIN

LIBERTY

BEECH

FORD'S ADD.

TINKHAM'S 2ND ADD.

EDWARD'S ADD.

LISBETH'S RE-PLAT

L. W. LAWSON'S 2ND ADD.

MASTERSON'S PARK PLAT

PAINE'S SUB. 141

BARBER & FORWARD RE-PLAT OF PART OF B

J. B. McLERAN'S SUB-DIV.

GEIGER'S ADD.

J. M. OSTRANDER'S ADD.

EATON & BUCKSTAFF'S ADD.

ROEDER & RAAB'S SUB

MASTERSON'S SUB-DIV. NO. 2

SEE PAGE 151

SEE PAGE 55

SEE PAGE 69

OSHKOSH

N.W. ¼ SEC. 13 ALGOMA TWP.

SCALE 200 FEET TO 1 INCH | T. 18 N. - R. 16 E. OF THE 4TH. P.M.

SEE PAGE 41

MURDOCK ST. — DRIVE — PART OF HENNING'S — PARK — RE-PLAT — AVE. — BENT — BENT'S — KENTUCKY — HENNINGS — BURDICK — CENTRAL — PARK — NEVADA — HARRIS — GRUENEWALD — HILTON & BURDICK'S — ASHLAND AVE. — SUB-DIV. — WASHBURN & BENTS — OF BLK 95 — SUB-DIV. — R.R. — SEE PAGE 57 — SEE PAGE 53 — 3½ AC. — CUSTER — EIGHME — READ & KENNEDY'S PLAT — FOULK'S SUB-DIV — MAIN — WASHBURN'S — HARRISON — MINNEAPOLIS — ST PAUL & STE MARIE — G.W. WASHBURN'S 2ND. ADD. — ADD. — 1ST ADD. — CO'S — HOME LAND — TENNESSEE — PART OF PLEASANT — JEFFERSON — MOUNT VERNON — ASHLAND — GRAND — JACKSON — NEW YORK — SEE PAGE 67

OSHKOSH

N.E. ¼ SEC. 13 ALGOMA TWP.

SCALE 200 FEET TO 1 INCH T. 18 N. – R. 16 E. OF THE 4TH. P.M.

MURDOCK ST.

HARRIS ST.

BENT AVE.

NEVADA AVE.

CUSTER

TENNESSEE

NEW YORK AVE.

CHICAGO & NORTHWESTERN R.R.

4 — 9 ACRES

1 — 3 AC.

2 — 2 AC.

3 — 2 AC.

99

103

SUB-DIV. OF ADAMS'S P. & H. ADD.

1ST. ADD. OSHKOSH CO'S

2ND. ADD. OSHKOSH CO'S

HOME LAND CO'S PART OF 5

HOMES LAND CO'S 4TH. ADD.

PLEASANT ST.

GRAND AVE.

BROAD ST.

MONROE AVE.

BOYD ST.

BOWEN ST.

EVANS ST.

GROVE ST.

EAST OAK ST.

HAZEL ST.

SEE PAGE 55

SEE PAGE 59

SEE PAGE 65

MURDOCK

ST.

SEE PAGE 57

NEVADA

CUSTER

HAZEL

NEW YORK AVE.

SEE PAGE 63

LAWNDALE AVE.

LAKEVIEW AVE.

ST.

LANE

HICKORY

FOREST

PARK

BLVD.

Channel

PIER

LAKE

WINNEBAGO

LAKEVIEW PARK

Harbor

COURT

LAKEVIEW

OSHKOSH

N.½ SEC.12 ALGOMA TWP.

SCALE - 250 FT. TO 1 INCH T.18N. - R.16E. OF THE 4TH P.M.

OSHKOSH

N.W. ¼ SEC 18 ALGOMA TWP.

SCALE 200 FEET TO 1 INCH T.18N.-R.17E. OF THE 4TH. P.M.

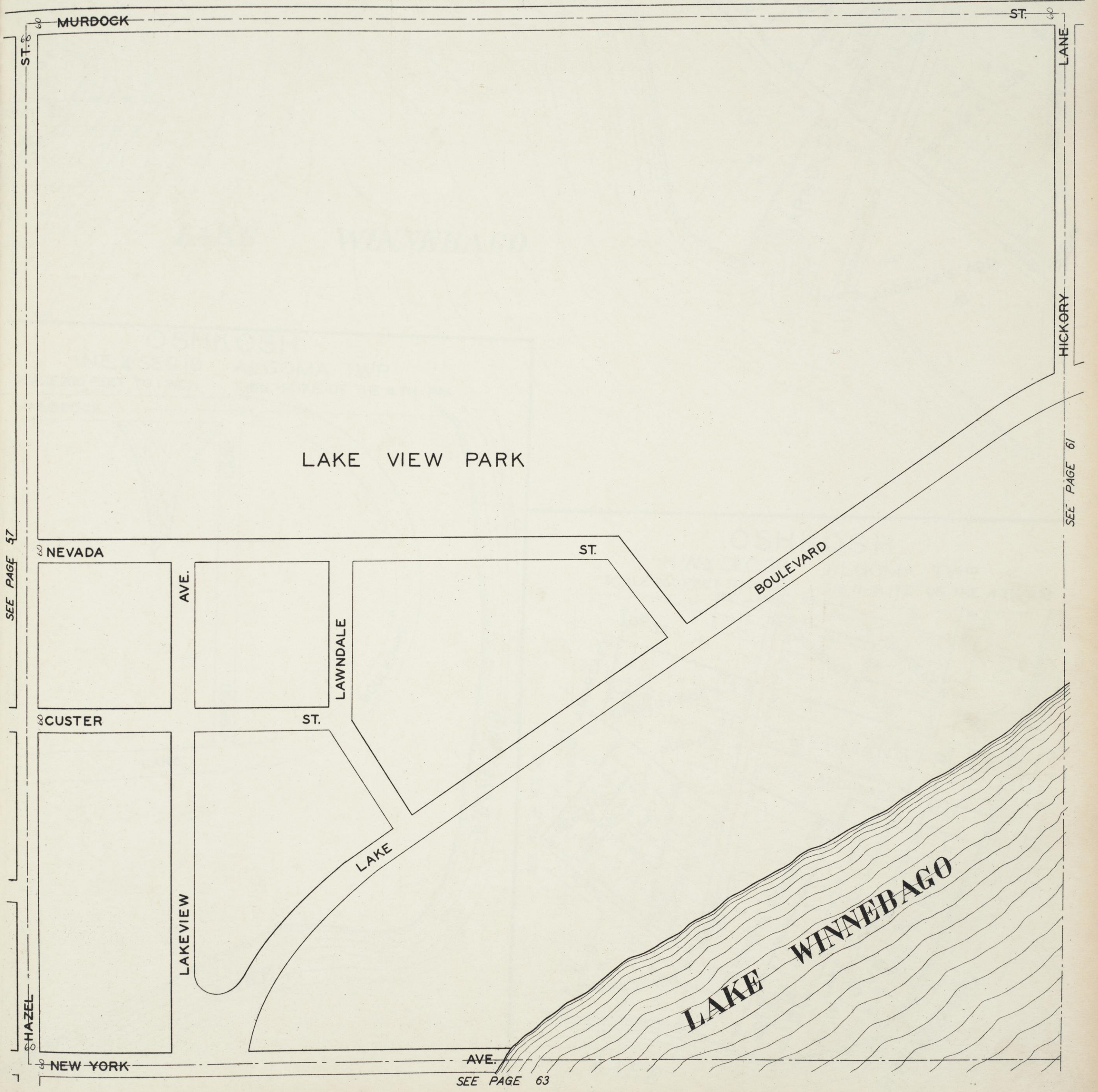

OSHKOSH

N.E.¼ SEC.25 ALGOMA TWP.

SCALE 200 FEET TO 1 INCH T.18 N.-R.16E. OF THE 4TH. P.M.

SEE PAGE 91

SEE PAGE 107

PART OF ORIGINAL 3RD WARD

19

24

TENTH ST.

LAKE WINNEBAGO

LAKE

PART OF E.C. BOWEN'S RE-PLAT

35

SUB-DIV.

C. ARNOLD'S RE-PLAT

ARNOLDS

34

FRANKFORT

ST.

PART OF ANDREAE'S SUB.

32

ANDREAE'S

DRIVE

LAKE VIEW PLACE

SEE N.W.¼ SEC.30

PART OF ANDREAE'S ADD.

33

OSHKOSH

N.E.¼ SEC.18 ALGOMA TWP.

SCALE 200 FEET TO 1 INCH T.18N.-R.17 E. OF THE 4 TH. P.M.

MURDOCK ST.

LANE

LANE

HICKORY

FOREST

BOULEVARD

LAKE

LAKE WINNEBAGO

SEE PAGE 59

OSHKOSH

N.W.¼ SEC.30 ALGOMA TWP.

SCALE 200 FEET TO 1 INCH T.18 N.-R.17E. OF THE 4 TH. P.M.

SEE PAGE 89

SUB. 32

ANDREAE'S

ST.

PART OF ANDREAE'S

SCHERCK'S SUB.

31

ST.

CARNHAGEN'S SUB.

GRUENHAGEN ST.

SUB-DIV.

C. HERMAN'S PLAT

PART OF ANDREAE'S ADD.

ADD.

PART OF GERTH'S LAKE VIEW PL. PLAT

LOSCHER'S SUB

EVELINE

BRANT & REIMER'S SUB

MILLER'S SUB.

KEMPF

DRIVE

ST.

33

PART OF ANDREAE'S ADD.

SEE N.E.¼ SEC. 25

LAKE

LAKE WINNEBAGO

OSHKOSH

S.W. 1/4 SEC. 18 ALGOMA TWP.

SCALE 200 FT. TO 1 INCH T. 18N.-R. 17E. OF THE 4TH. P.M.

SEE PAGE 59

NEW YORK AVE.

S.T.

PARK

WINNEBAGO LAKE

SEE PAGE 65

LINCOLN AVE.

HAZEL

IRVING ST.

SEE PAGE 87

OAKWOOD RESORT

S.E. 1/4 SEC. 8 ALGOMA TWP.

SCALE 200 FT. TO 1 INCH T. 18N.-R. 16E. OF THE P.M.

OAKWOOD

374.05' N. of S. Line of Gov't Lot 2 & 1402.5' W. of W. Line of Gov't Lot 1

WAMPATUCK BEACH

OSHKOSH TWP.

SCALE 200 FT. TO 1 INCH T. 18N.-R. 16E. OF THE 4TH. P.M.

DES MORTS

TAMAROA AVE.

BUTTE

LAKE VIEW

LAKE

SECTION CORNER 4 3 9 10

OSHKOSH

S.E. ¼ SEC. 13 ALGOMA TWP.

SCALE 200 FEET TO 1 INCH | T. 18 N. - R. 16 E. OF THE 4TH. P.M.

SEE PAGE 57

NEW YORK AVE.

BALDWIN ST.

MELVIN ST.

ROCK ST.

STERLING ST.

LINCOLN ST.

FULTON ST.

MARSTON PLACE

IRVING ST.

AVE. 45 | ST. 66 | AVE. 49.5 | ST. | ST. | ST. 66 | ST. 66 | ST. 66

NORTH WESTERN R.R.

CHICAGO & NO.

PLAT

SIMMONS

THOM

KIRST 2

BEGLINGER SUB-DIV.

CRANE & PRAKER'S ADD.

POWERS

BOWEN

EVANS

GROVE

G. L. MADISONS NORTH PARK ADD.

EAST OAK

HAZEL

102

6.25A.

4 AC.

97

106

17

SEE PAGE 67

SEE PAGE 63

SEE PAGE 85

OSHKOSH

S.W. ¼ SEC. 13 ALGOMA TWP.

SCALE 200 FEET TO 1 INCH T. 18 N. - R. 16 E. OF THE 4TH. P.M.

SEE PAGE 55

NEW YORK AVE.

DRIVE

SARATOGA AVE.

TYRELL & DOCKSTADER'S ADD.

MERRILL AVE.

SUHL'S 2 ADD.

WM. WAKEMAN'S SUB

BALDWIN HEATH & CHITTENDENS R ADDITION

E.H. SMITH'S REPLAT

BALDWIN

PROSPECT AVE.

ST.

SUB-DIV.

R.R.

MELVIN

P.V. WRIGHT'S

MYRTLE ST.

KING

CENTRAL

ST. MARIE

SCOTT ST.

MORROW'S ADDITION

STERLING

OAKWOOD CT. TERRACE AVE.

LINWOOD

ST. PAUL & MINNEAPOLIS

BALDWIN & KNAPP & FITZGERALD'S ADDITION

MOUNT VERNON

ASHLAND

SEE PAGE 69

SEE PAGE 65

READ & EIGHMEY'S ADDITION

LINCOLN AVE.

GOTT'S ADD.

FULTON ST.

BALDWIN & KNAPP'S ADD.

JACKSON

FRANKLIN

FREDERICK

CENTRAL

DIVISION

MAIN

GRAND

IRVING ST.

SEE PAGE 83

OSHKOSH

S.E. ¼ SEC. 14 ALGOMA TWP.

SCALE 200 FEET TO 1 INCH T. 18 N. - R. 16 E. OF THE 4TH. P.M.

SEE PAGE 53

NEW YORK AVE.

GARFIELD AVE.

DRIVE

VINE ST.

ELMWOOD

AVE.

PROSPECT AVE.

FOREST AVE.

SCOTT

JOHN ST.

CHARLES ST.

LINCOLN

ELMWOOD COURT

ALGOMA

NORMAL BLVD.

MC KINLEY AVE.

MC KONE AVE.

HIGH ST.

IRVING ST.

CHERRY

WISCONSIN

WRIGHT

JACKSON

PART OF KAHLER'S RE-PLAT

FOREST PARK OF KAHLER'S SUB. OF BLK. 109

W. RADFORD'S SUB.

CITY'S RE-PLAT NO. 1

CITY'S RE-PLAT NO. 2

PART OF CITY'S RE-PLAT

PECK'S RE-PLAT

PART OF PARKINSON'S SUB.

J.A. MASTERSON'S PLAT OF BLOCK 133

134

DORRANCE & GARY'S ADD.

BALL PARK ADDITION

HOW, WRIGHT & PECK'S ADD.

138

F.A. & A.C. WRIGHT'S ADD.

G.F. WRIGHT'S ADD.

C.H. FORD'S SUB.

SEE PAGE 71

SEE PAGE 67

SEE PAGE 81

OSHKOSH

S.W. ¼ SEC. 14 ALGOMA TWP.

SCALE 200 FEET TO 1 INCH — T. 18 N. - R. 16 E. OF THE 4TH. P.M.

SEE PLAT 51

NEW YORK AVE.

HIGH

ALGOMA

ELMWOOD AVE.

U.A. & R.E. DAY'S ADD

KELLOGG'S PLAT

KELLOGG'S SUB.

VINE

PART OF KAHLER'S RE-PLAT

PART OF KAHLER'S SUB. OF BLK. 21 KAHLER'S SUB. 109

AVE.

ST.

McMILLEN'S RE-PLAT

CHICAGO & NORTHWESTERN R.R.

FOX RIVER

FIFTH AVE.

FOURTH AVE.

THIRD AVE.

SECOND AVE.

FIRST AVE.

OSHKOSH LAND CO'S PLAT

BAUMAN

BARBER

FOREST

BENEDICT'S SUB.

PEARL

SUB-DIV.

DORRANCE'S

SEE PLAT 73

SEE PLAT 69

SEE PLAT 79

OSHKOSH

S.E.¼ SEC.15 ALGOMA TWP.

SCALE 200 FEET TO 1 INCH

T.18N.-R.16 E. OF THE 4TH. P.M.

SEE PAGE 49

SEE PAGE 75

SEE PAGE 71

SEE PAGE 77

PANSY

MAGNOLIA

LILY

FOURTH

THIRD

SECOND

FIRST

ST.

AVE.

RIVERSIDE LAWN PLAT

NORTHWESTERN CAR & MACHINE CO'S 1ST. ADD.

NORTHWESTERN CAR & MACHINE CO'S PLAT

OSHKOSH PART OF LAND CO'S PLAT

FOX RIVER

NINTH

EIGHTH

SEVENTH

SIXTH

FIFTH

EAGLE

HAWK

CLARK

DOVE

SAWYER

JOSSLYN

BAUMAN

OSHKOSH

S.W.¼ SEC. 15 ALGOMA TWP.

SCALE 200 FEET TO 1 INCH T.18N.-R.16E. OF THE 4TH. P.M.

SEE PAGE 47

W. ALGOMA ST.

2

5

12.5 A.

J.W.
10 A.

W.G.MAXCY
40 AC.

PART OF BEACH'S ADD. TO ALGOMA

183.8 | 20 | 19 | 18 | 17 | 16 | 15 | 14 | 183.5

66 | 49.5 | 49.5

JACKSON ST.

2

1

ST.

3

9.55 A.

RE-PLAT
4
14.52 A.

Mc. MILLEN'S

C.R.

SAWYER

SEE PAGE 73

EAGLE

OSHKOSH

N.E.¼ SEC. 22 ALGOMA TWP.

SCALE 200 FEET TO 1 INCH

T.18N.-R.16E. OF THE 4TH. P.M.

SEE PAGE 73

ST. | A | B | C | D | E | F | G | H | I | J | K | L | AVE.

RUSH

SCHURZ

HIGHLAND ADDITION

SOUTHLAND

EAGLE | HAWK | LARK | DOVE

ST.

1 AC.

2 ½ AC.

2 AC.

7 | 6 | 5 | 4 | 3 | 2 | 1

WEISBROD'S & BUCKSTAFF'S SUB-DIV.

SAWYER

JOSSLYN

CREEK

CAMPBELL

WITZEL

AVE.

SEE PAGE 79

SEE PAGE 99

OSHKOSH

N.W. ¼ SEC. 23 ALGOMA TWP.

SCALE 200 FEET TO 1 INCH — T. 18 N. - R. 16 E. OF THE 4TH. P.M.

SEE PAGE 71

BARBER

1

45.5 ACRES

FOX RIVER

PART OF JOS. JACKSONS SUB.

C. & N.W.

ST. P. & S. STE MARIE ST. R.R.

PEARL

50

CREEK

CAMPBELL

BADGER

CHICAGO, MILWAUKEE, ST. PAUL & PACIFIC R.R.

BADGER MANUFACTURING CO.

RADFORD

RADFORD

ROAD

SHOOTING PARK

SEE PAGE 77

SEE PAGE 81

SEE PAGE 97

OSHKOSH

N.E.¼ SEC. 23 ALGOMA TWP.

SCALE 200 FEET TO 1 INCH — T. 18N.–R. 16E. OF THE 4 T.H. P.M.

SEE PAGE 69

PART OF WM. RADFORD'S SUB.

PART OF PARKINSON'S SUB.

L. L. WRIGHT'S SUB. OF N½ LOT 84

L. L. WRIGHT'S SUB. OF S½ LOT 84

G. F. WRIGHT'S SUB-DIV.

WRIGHT'S SUB. OF L. 2 B. 53

J. JACKSON SUB. OF L. 3 B. 4

EDWARD'S RE-PLAT

JACKSON & MARTIN'S ADD.

PART OF WESTERN ADD.

PART OF JOS. JACKSON'S SUB-DIV.

IRVING ST. — PARK ST. — UNION ST. — CHURCH ST. — 6 ST. — EDWARD'S BLVD. — JAY ST. — CLARK ST. — JACKSON ST.

HIGH — PEARL — ALGOMA ST. — ELMWOOD AVE. — WISCONSIN AVE. — G. F. WRIGHT'S SUB-DIV. DRIVE — BLACKHAWK — OSCEOLA — HANCOCK — WARREN — MINNEAPOLIS, ST PAUL & S. STE MARIE R.R. — CHICAGO & NORTHWESTERN R.R. — WISCONSIN — MARION — PINE — ST. P. & PAC. R.R.

FOX RIVER

SEE PAGE 79

SEE PAGE 83

SEE PAGE 95

OSHKOSH

N.W. ¼ SEC. 24 ALGOMA TWP.

SCALE 200 FEET TO 1 INCH T. 18 N. – R. 16 E. OF THE 4TH. P.M.

SEE PAGE 67

IRVING

DRIVE

REUBEN PARKINSON'S SUB-DIV. OF PART OF BLOCK 45

BRUNKE'S SUB-DIV.

PARKINSON'S SUB-DIV.

IDA ST.

DALE ST.

OXFORD ST.

FREDERICK

SUB-DIV.

POLK

PARKWAY

HUDSON ST.

U.S. SMITH'S SUB.

FRANKLIN

CHURCH

W.W. WRIGHT'S 4TH ADD.

W.W. WRIGHT'S 2ND ADD.

W.W. WRIGHT'S 3RD ADD.

W.W. WRIGHT'S 1ST ADD.

MORGAN'S RE-PLAT

CENTRAL ADD.

EDGARTON'S PLAT

HENNING'S PLAT

MINNEAPOLIS, ST PAUL & S. STE MARIE R.R.

DIVISION ST.

MERRITT'S 2ND ADD.

MERRITT'S

MERRITT & EASTMAN'S ADD.

WASHBURN'S SUB-DIV.

P. BASS' RE-PLAT

GRAND AVE.

ALGOMA

WOOD

HIGH

PEARL

JACKSON

LIGHT

BOND ST.

PART OF ORIGINAL PLAT

C.H. READ'S SUB-DIV.

EIGHME, READ & KENNEDY SUB-DIV.

Church Lot

COWLES SUB.

MAIN

JEFFERSON

MOUNT VERNON

MADISON

PLEASANT ST.

CROSS' SUB. OF L. 3 B. 41

REGENT ST.

NORTHWESTERN AVE.

MERRITT

WASHINGTON BLVD.

SEE PAGE 81

SEE PAGE 85

SEE PAGE 93

OSHKOSH

N.E.¼ SEC. 24 ALGOMA TWP.

SCALE 200 FEET TO 1 INCH | T.18N.-R.16E. OF THE 4TH. P.M.

SEE PAGE 65

IRVING AVE. — GRAND AVE. — 66 ST. — CLEVELAND ST. — MERRITT ST. — WASHINGTON ST.

59 — 60 — 61 — 62 — 63 — 64 — 65 — 66 — 53 — 54 — 55 — 56 — 57 — 58 — 81 — 82

FORD'S ADDITION — FORD'S RE-PLAT — PARKWAY — EVAN'S 2ND ADD. — EVAN'S 3RD ADD. — PART OF EVAN'S 3RD ADD. — SUB-DIV. OF SOUTH PART OF BLOCK 63 EVAN'S 2ND ADD. — BARBER & MADISON'S ADD. — CHAS. BARBER'S RE-PLAT — CARL HENNINGS ADD. — SCHINTZ ADD. — PART OF EVAN'S 3RD ADD. — CORBETT'S RE-PLAT — VOSS SUB-DIV. — H.F. KITZ RE-PLAT — ROWLEY'S PLAT — PART OF EVAN'S 2ND ADD. — PART OF EVAN'S ADD. — SUB-DIV. OF LOT 6 — FLUOR CT.

CHICAGO & NORTHWESTERN R.R. — NORTHWESTERN AVE. — BROAD — MONROE — BOYD — BOWEN — EVANS — GROVE — EAST OAK — HAZEL

SEE PAGE 83

SEE PAGE 87

SEE PAGE 91

OSHKOSH

N.W. ¼ SEC. 19 ALGOMA TWP.

SCALE 200 FEET TO 1 INCH T. 18N.-R. 17E. OF THE 4TH. P.M.

SEE PAGE 63

IRVING ST.

ST.

MENOMINEE PARK

WINNEBAGO LAKE

MERRITT ST.

HAZEL ST.

LINDE ST.

LAKE SHORE DRIVE

WASHINGTON BLVD.

EVAN'S ADD.

PART OF EVANS ADD.

B. J. DALY'S SUB-DIV.

B. J. DALY'S 2ND. SUB.

SEE PAGE 85

SEE PAGE 89

OSHKOSH

S.W. 1/4 SEC. 19 ALGOMA TWP.

SCALE 200 FEET TO 1 INCH T. 18 N. - R. 17 E. OF THE 4TH. P.M.

SEE PAGE 87

WASHINGTON BLVD.

HENNING'S OF LOT 9

PLAT BLOCK 28

OSHKOSH YACHT CLUB SUB. OF BLOCK 3

HENNING'S PLAT

LAMPERT ST.

WINNEBAGO ST.

M.F. STEELE'S SUB.

SCHOOL ST.

KONRAD'S LAKE RE-PLAT

SUB. BLOCK 30

RAHR AVE.

RAHR'S

LANE ST.

WAUGOO

BABBITZ AVE.

BABBITZ RE-PLAT

WITZEL'S SUB.

SWEET ST.

LAKE ST.

SEE PAGE 91

MENTZEN'S SUB. 30

CHAS. NOES RE-PLAT

OTTER

WEISBROD & HILTON'S RE-PLAT

REEDER-SMITH ADD.

ROSALIA

CEAPE ST.

PART OF 90

ANDREAE'S 2ND SUB.

32 OF BLOCK 32

HARNEY ST.

EVELINE ST.

SEE PAGE 61

LAKE

WINNEBAGO LAKE

OSHKOSH

S.E.¼ SEC. 24 ALGOMA TWP.

SCALE 200 FEET TO 1 INCH | T. 18N.-R. 16E. OF THE 4TH. P.M.

SEE PAGE 85

WASHINGTON ST. BLVD.

PART OF D.B. PIERSON'S SUB.

PART OF G. AVERY'S ADD.

SCHOOL

WARD, ROBINSON, BOWEN & CONKLIN'S 2ND ADD.

SIGEL ADD. ST.

CONKLIN ST.

EDW. & MARIE ANDREAE'S ACRE LOTS ADD.

WINNEBAGO ST

PART OF 25

WAUGOO

ORIGINAL PLAT 24

BROAD

CHICAGO & NORTH WESTERN R.R.

OTTER

CEAPE

POPLAR ST.

LAKE

PART OF A

BAY

MILL

WARD, ROBINSON, BOWEN & CONKLIN'S 2ND ADD.

MARKART'S SUB.

WENDORFF'S RE-PLAT

WENDORFF'S RE-PLAT LOTS 1-6

BOWEN

HARNEY

E.C. BOWEN'S ADD.

E.C. BOWEN'S RE-PLAT

PART OF

DRIVE

FOX RIVER

SEE PAGE 61

ANDREAE, LANG & WEISBROD'S ADD.

BANDEROB'S SUB.

H.A. GALLUP'S ADD.

DORRANCE & ARNOLD'S SUB-DIV.

J. ARNOLD'S RE-PLAT

ST. ANDREAE'S 2ND SUB.

PART OF ANDREAE'S SUB.

PART OF ARNOLD'S SUB.

FRANKFORT

SEE PAGE 93

SEE PAGE 89

OSHKOSH

S.W.¼ SEC. 24 ALGOMA TWP.

SCALE 200 FEET TO 1 INCH — T. 18N.-R.16 E. OF THE 4TH. P.M.

SEE PAGE 83

WASHINGTON BLVD. — H. PRIESS' ADD. — G. PAPENDEIK'S PLAT — PART OF G. AVERY'S ADDITION — PART OF PIERSON'S SUB

WAUGOO — L. M. MILLER'S — 1ST. ADDITION

OTTER — STATE — COURT HOUSE SQUARE — KAERWE'S REPLAT

GEAPE — C. & N.W. RR.

PEARL — LIGHT — CANAL — FLETCHER & STRONG'S SUB'D. — PART OF W.W. WRIGHT'S 3RD ADD. — PART OF ORIGINAL PLAT — HIGH — REPLAT

MARKET — BOND — CAREY — WHITE, WRIGHT & JENKIN'S SUB. — COMMERCE — SUBD. OF JACKSON'S

MARION — CHICAGO & N.W. R.R. — JACKSON — MOORE'S SUB. — MOORE & BOCK'S SUB. — MAIN — MOORE — COURT

FOX RIVER

FIFTH — SIXTH — SEVENTH — EIGHTH — NINTH

OREGON — NEBRASKA — SO. MAIN — INDIANA

BOWEN AND POPLAR — WARD ROBINSON'S 2ND ADD. — BROAD — LAKE DR. — PART OF CONKLIN — C. & N.W. R.R.

PART OF ORIGINAL 3RD WARD

SEE PAGE 95

SEE PAGE 91

SEE PAGE 107

OSHKOSH

S.E. ¼ SEC. 23 ALGOMA TWP.

SCALE 200 FEET TO 1 INCH — T. 18N. - R. 16E. OF THE 4TH. P.M.

SEE PAGE 81

FOX RIVER

PART OF ORIGINAL 3RD WARD

WAKEMAN & DICKMAN'S RE-PLAT

LEWIS' RE-PLAT

LIBBEY'S RE-PLAT

PART OF D. WESTERN ADDITION

FIRST ST. — SECOND ST. — THIRD ST. — FOURTH ST. — FIFTH ST. — SIXTH ST. — SEVENTH ST. — EIGHTH ST. — NINTH ST.

MARION ST. — HANCOCK ST. — JAY ST. — LEWIS ST. — JACKSON ST.

CHICAGO & NORTHWESTERN R.R.

CHICAGO, MILWAUKEE & ST. PAUL R.R.

ST. PAUL & PACIFIC R.R.

M. ST. P. & S. STE. MARIE R.R.

C. M. ST. P. & P. R.R.

S. STE. MARIE R.R.

TEXAS ST. — OHIO — MICHIGAN — MINNEAPOLIS — IOWA — MINNESOTA — OREGON

92 — 93 — 94 — 95 — 96 — 97 — 98 — 99 — 75 — 76 — 77 — 78 — 79 — 80 — 81 — 82 — 61 — 62 — 63 — 64 — 65 — 66 — 48 — 49 — 50 — 51 — 52

SEE PAGE 97

SEE PAGE 193

SEE PAGE 105

OSHKOSH

S.W. 1/4 SEC. 23 ALGOMA TWP.

SCALE 200 FEET TO 1 INCH T.18N.-R.16E. OF THE 4TH. P.M.

SEE PAGE 79

ST.

13

110

13.89 ACRES

111

14.7 AC.

CHICAGO, MILWAUKEE, ST.PAUL & PACIFIC R.R.

BADGER ROAD

FIRST ST.

14

16

12

10

109

15

9

101

102

17

99

126

103

WENTZEL'S SUB.

THIRD ST.

6

18

WHIDDEN'S SUB. LOT 5

SUB DIV.

FOURTH

11

87

96

95

50

99

98

4

2ND. ADD.

109

94

PLACE

38

124

93

128

39

92

122

40

91

19

106

20

21

4

56

SUB-DIV. LOT 3

SEE PAGE 95

SEE PAGE 99

BISMARCK

ANNA M. LULL'S 3

129

FIFTH

ANNA M. LULL'S 2

ADD. 1

41

23

42

R.R.

86

114

115

116

117

88

89

90

85

84

SUB-DIV. LOT 2

SIXTH

2

1 PLAT

HOME

SEVENTH

4

3

EIGHTH

PROGRESSIVE

6

5

24

25

26

53

29

34

55

CHICAGO, MILWAUKEE, ST. PAUL & PACIFIC

60

69

45

44

28

113

30

31

70

71

73

74

75

76

77

72

3 SUB.

66

67

52

BAUMAN'S 2

KNAPP

RUGBY

IDAHO

57

59

60

54

61

62

123

DAKOTA

124

125

63

64

65

46

47

48

32

1

OHIO

NINTH

SEE PAGE 103

OSHKOSH

S.E.¼ SEC. 22 ALGOMA TWP.

SCALE 200 FEET TO 1 INCH T.18N.-R.16E. OF THE 4TH. P.M.

SEE PAGE 77

WITZEL AVE.

MASON ST.

WEISBROD & FRENTZ'S ADD.

HAY ST.

DURFEE ST.

WEISBROD'S SUB-DIV.

WEISBROD'S RE-PLAT

SUB-DIV. 27

SUB-DIV. 34

WALTER'S SUB-DIV.

SMITH'S 3

C. C. BENT'S

SAWYER

GUENTHER

3 ACRES

3 ACRES

BISMARCK PLACE

INVESTMENT CO'S 2ND. ADDITION

FIFTH ST.

SIXTH ST.

SEVENTH ST.

INVESTMENT ADDITION

WYOMING

WM. BUBLITZ ADD.

LUELLA

EATON & HAWTHORNE'S SO. PARK ADD.

M. H. EATON'S 1ST. ADD.

HAWTHORNE AVE.

KNAPP

NINTH ST.

SEE PAGE 101

SEE PAGE 97

OSHKOSH

N.E.¼ SEC. 27 ALGOMA TWP.

SCALE 200 FEET TO 1 INCH T. 18 N. - R. 16 E. OF THE 4TH. P.M.

SEE PAGE 99

NINTH ST.

TENTH ST.

ELEVENTH ST.

TWELFTH ST.

BECK'S 2nd SUBDIV.

HAWTHORNE SUBDIV.

E. W. WEISBROD'S SUB-DIV.

H. G. GUSTAVUS' SUB

WEISBROD DIV.

F. B. KING'S SUB-DIV.

GARDEN HOMES

LUELLA

LINDEN

WALL

AVE.

CHICAGO, MILWAUKEE, ST. PAUL & PACIFIC R.R.

SOUTH PARK AVE.

KNAPP

28 — 5AC.

16 — 11.22 AC.

27 — 4.5AC.

22 — 2 — 3AC.

21

29

18

3

7

6

13

11

15

10

30

9

31

1

8

5

SEE PAGE 103

OSHKOSH

N.E.¼ SEC. 27 ALGOMA TWP.

SCALE 200 FEET TO 1 INCH — T. 18 N. - R. 16 E. OF THE 4TH. P.M.

SEE PAGE 99

NINTH

ST.

TENTH ST.

ELEVENTH

TWELFTH ST.

LUELLA

LINDEN

WALL

AVE

WEISBROD

GARDEN

E. W. WEISBROD'S SUB-DIV.

H. G. GUSTAVUS' SUB

F. B. KING'S SUB-DIV.

HOMES

28 — 5 AC.

16 — 11.22 AC.

27 — 4.5 AC.

22

2 — 3 AC.

21

29

18

3

7

6

13

11

15

10

30

9

31

8

1

5

CHICAGO, MILWAUKEE, ST. PAUL & PACIFIC R.R.

SOUTH PARK AVE.

KNAPP

SEE PAGE 103

OSHKOSH

N.W. ¼ SEC. 26 ALGOMA TWP.

SCALE 200 FEET TO 1 INCH T. 18 N. - R. 16 E. OF THE 4TH. P.M.

SEE PAGE 97

NINTH ST.

TENTH ST.

ELEVENTH ST.

TWELFTH ST.

OSBORN AVE.

SOUTH PARK

RUGBY

SANDERS

GEORGIA

DELAWARE

PLUMMER ST.

OHIO

FLORIDA

KNAPP

CHICAGO, MILWAUKEE, ST PAUL & PACIFIC R.R.

16 2.94 AC.

17

7 4.07 AC.

8

1 5AC.

2

3

4

5

6

109

110

113

PART OF

ADDITION

J.H. OSBORN'S

J.H. OSBORN'S 2ND ADD.

JNO. NELSON'S SUB.

STREICH'S SUB OF LOT No. 12

PALMER'S ADD.

NEFF & FULLER'S PLAT

STREICH'S ADD.

STREICH'S RE-PLAT S ½ BLOCK 2

STREICH'S 2ND ADDITION

D. W. OSBORN'S SUBDIV.

SOUTH PARK

SMITH & KIRST'S PARK ADD. SO.

KLEMMER & SIMPSON'S SUB DIV.

LEACH, KLEMMER & SIMPSON'S SUB.

C.M. PLUMMER'S RE-PLAT

OSBORN'S ADD

SEE PAGE 101

SEE PAGE 105

SEE PAGE 113

OSHKOSH

N.W. ¼ SEC. 26 ALGOMA TWP.

SCALE 200 FEET TO 1 INCH T.18N.-R.16E. OF THE 4TH. P.M.

SEE PAGE 97

NINTH ST.

TENTH ST.

ELEVENTH ST.

TWELFTH ST.

OSBORNE AVE.

SOUTH PARK

CHICAGO, MILWAUKEE, ST PAUL & PACIFIC R.R.

16 2.94 AC.

17

J.H. OSBORN'S ADDITION

J.H. OSBORN'S 2ND ADD.

UNO. NELSON'S SUB.

STREICH'S SUB OF LOT NOS 12

PALMER'S ADD.

NEFF & FULLER'S PLAT

STREICH'S ADD.

STREICH'S ADD. RE-PLAT S½ BLOCK 2

STREICH'S 2ND. ADDITION

7 4.07 AC.

57 58 59 60 61

62

8

1 5AC.

2

3

4 5 6

109

110

113

SMITH & KIRST'S PARK ADD. SO.

KLEMMER & SIMPSON'S SUB DIV.

LEACH, KLEMMER & SIMPSON'S SUB.

C.M. PLUMMER'S RE-PLAT

OSBORN'S ADD.

RUGBY ST.

SANDERS ST.

GEORGIA AVE.

LEACH ST.

DELAWARE ST.

PLUMMER ST.

KNAPP ST.

FLORIDA ST.

OHIO ST.

RUGBY AVE.

SOUTH PARK AVE.

PART OF

SEE PAGE 101

SEE PAGE 105

SEE PAGE 113

OSHKOSH

N.E. ¼ SEC. 26 ALGOMA TWP.

SCALE 200 FEET TO 1 INCH T.18 N.-R.16 E. OF THE 4TH. P.M.

SEE PAGE 95

NINTH

TENTH

ELEVENTH

TWELFTH

FOURTEENTH

FIFTEENTH

SIXTEENTH

ST.

AVE.

E. STREICH'S RE-PLAT

RE-PLAT OF BLOCK 103 ORIGINAL 3RD. WARD

SOUTH PARK

ST. PAUL & S. STE. MARIE R.R.

MINNEAPOLIS

DARTA

ORIGINAL 3RD. WARD

MICHIGAN

IOWA

MINNESOTA

OREGON

OHIO

SEE PAGE 103

SEE PAGE 107

SEE PAGE 111

OSHKOSH

N.W. ¼ SEC. 25 ALGOMA TWP.

SCALE 200 FEET TO 1 INCH — T.18 N.–R.16E. OF THE 4TH. P.M.

SEE PAGE 93

NINTH — TENTH — ELEVENTH — TWELFTH — SOUTH PARK — FOURTEENTH — FIFTEENTH — SIXTEENTH

ST. — INDIANA — UTAH — AVE. — R.R. — DOTY ST.

15 16 17 18 19 20 21 22 23 24

25 26 27 28

29 30 31 32

33 34 35 36

37 38 39 40

41 42 43

44 45 46

WARD

PART OF ORIGINAL 3RD

CHICAGO & NORTHWESTERN

LAKE WINNEBAGO

SEE PAGE 105

SEE PAGE 61

SEE PAGE 109

OSHKOSH

S.W. ¼ SEC. 25 ALGOMA TWP.

SCALE 200 FEET TO 1 INCH — T.18 N.-R.16E. OF THE 4TH. P.M.

SEE PAGE 107

CLEMENT & DOTY'S SUB. OF GOV. LOT 3

CLEMENT & DOTY'S RE-PLAT

J. MARTIN'S RE-PLAT

NEBRASKA ST. — SO. MAIN ST. — WINNEBAGO LAKE

SEVENTEENTH ST. — EIGHTEENTH ST. — NINETEENTH ST.

R.R. CHICAGO & NORTHWESTERN

BROCKWAY'S SUB-DIV.

JOE ST.

LAKEVIEW

PART OF COTTRILL PEASLEE & JOHNSTON'S SUB-DIV. OF GOV. LOTS 1 & 4

DOTY — OREGON

SEE PAGE 111

SEE PAGE 117

OSHKOSH

S.E. 1/4 SEC. 26 ALGOMA TWP.

SCALE 200 FEET TO 1 INCH T. 18 N.-R. 16 N. OF THE 4 TH. P.M.

SEE PAGE 105

SEVENTEENTH ST.

EIGHTEENTH ST.

NINETEENTH ST.

TWENTIETH ST.

SEE PAGE 113

SEE PAGE 109

SEE PAGE 115

SMITH'S 2ND. ADDITION

SMITH'S ADD.

JOHN

MINNEAPOLIS & ST. PAUL R.R.

HILTON'S RE-PLAT

SMITH'S ADD.

H.W. LEACH'S SUB.

C.M. PLUMMER'S SUB-DIV.

SMITH

PART OF LOIS SMITH'S ADD.

GROVE

LAND CO'S

RE-PLAT

PART OF LOIS SMITH'S ADD.

POWERS & SMITH'S

GROVE

LAND CO'S PLAT

OHIO

SIMPSON

MICHIGAN

ALASKA

IOWA

MONTANA

MINNESOTA

ARIZONA

OREGON

OSHKOSH

S.W. 1/4 SEC. 26 ALGOMA TWP.

SCALE 200 FEET TO 1 INCH — T. 18 N.-R. 16 E. OF THE 4TH. P.M.

SEE PAGE 103

FLORIDA ST.

SEVENTEENTH

5 5/8 ACRES

43

44

45

46

47

55

4 6AC.

5 1AC.

56

57 3 AC.

6 6 AC.

7 6 AC.

KNAPP

TWENTIETH

110

111 PART OF OSBORN'S ADDITION

112

113 ADDITION

EIGHTEENTH

NINETEENTH

PART OF POWER'S & SMITH'S ADDITION

GEORGIA McCURDY DELAWARE HUBBARD OHIO ST.

SEE PAGE 111

OSHKOSH

N.E. 1/4 SEC. 35 ALGOMA TWP.

SCALE 200 FEET TO 1 INCH T.18 N.-R.16 E. OF THE 4 TH. P.M.

SEE PAGE 111

TWENTIETH ST.

TWENTY-SECOND ST.

TWENTY-THIRD ST.

SOUTH AUTO PARK SIDE

IOWA

MONTANA

MINNESOTA

ARIZONA

MINNEAPOLIS ST. PAUL & S. STE. MARIE R.R.

MRS. E. GATZ

E.A. KNOKE EST.

79 ACRES

STATE TRUNK HIGHWAY NO. 26

F.L.

OREGON

SEE PAGE 117

OSHKOSH

N.W. ¼ SEC. 36 ALGOMA TWP.

SCALE 200 FEET TO 1 INCH — T.18 N. - R.16 N. OF THE 4 TH. P.M.

SEE PAGE 109

ST.

TWENTY-FIRST ST.

TWENTY-SECOND ST.

TWENTY-THIRD ST.

TWENTY-FOURTH ST.

A. HEIS' RE-PLAT

PART OF COTTRILL, PEASLEE & JOHNSTON'S SUB. OF GOV. LOTS 1 & 4

BROOKLYN PARK PLAT

HAGEN'S RE-PLAT LOT 3

BUCKSTAFF & KOESER'S SUB-DIV.

SCHAFFER'S SUB. LOT 14

NEBRASKA ST.

CHICAGO & NORTHWESTERN R. R.

LAKE WINNEBAGO

J. BUCKSTAFF

40 AC.

JOHN KUEHLER

SEE PAGE 115

OREGON

OSHKOSH

N.W. ¼ SEC. 16 ALGOMA TWP.

SCALE 200 FEET TO 1 INCH T. 18 N. - R. 16 E. OF THE 4TH. P.M.

BERTHA LEHMAN

120 AC.

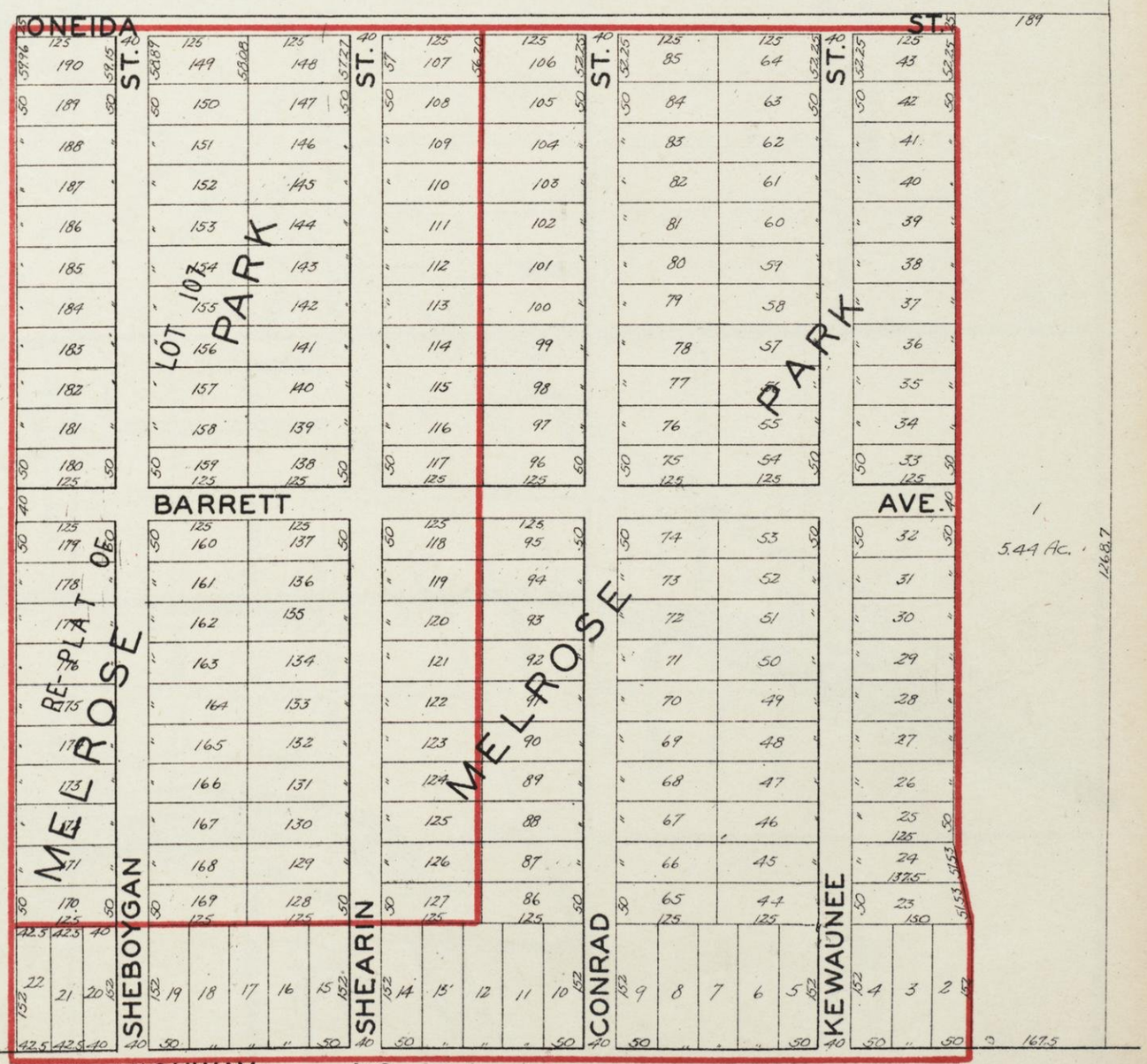

STATE TRUNK HIGHWAY NO. 21

OSHKOSH & OMRO ELEC. RY.

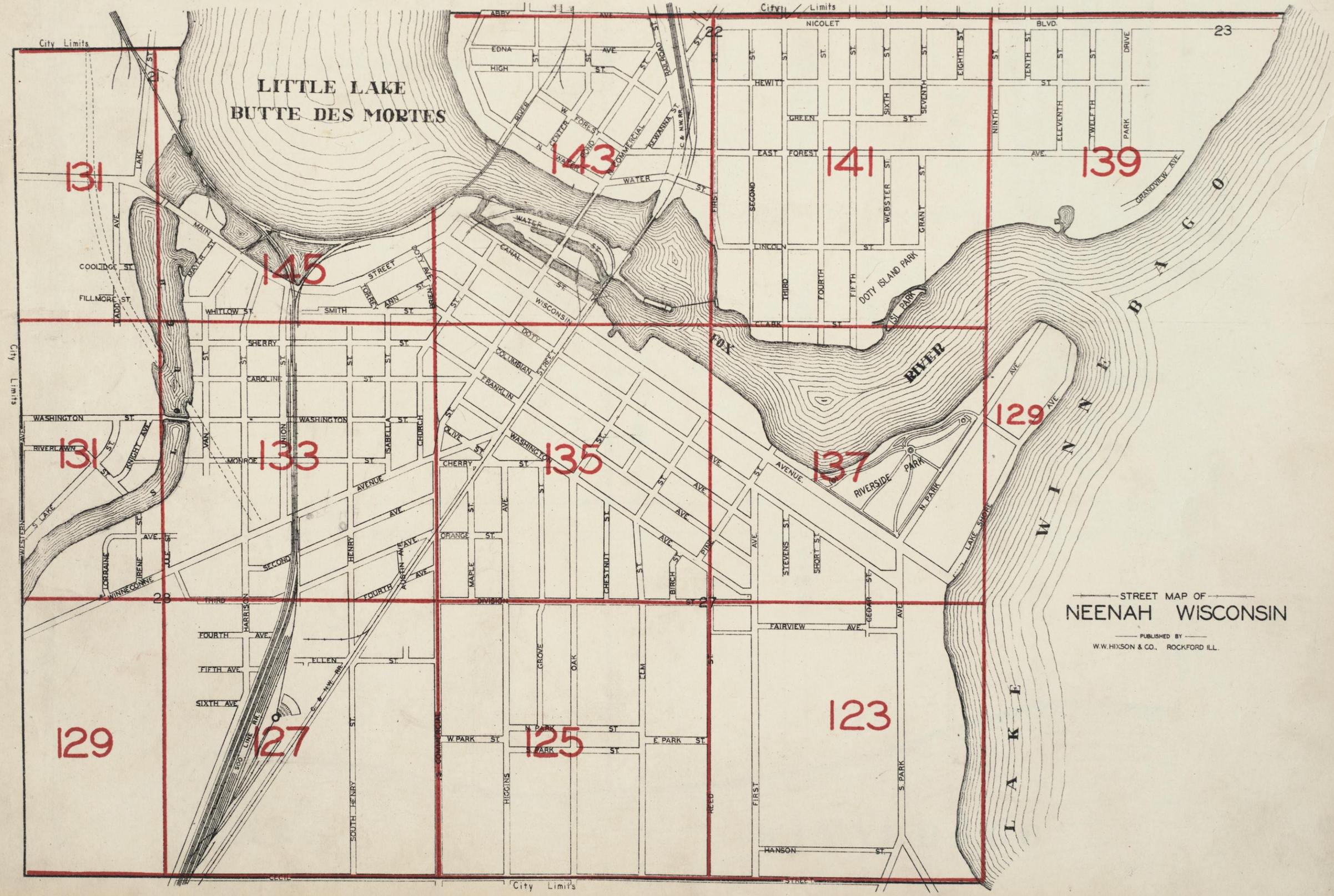

STREET MAP OF
NEENAH WISCONSIN
PUBLISHED BY
W.W. HIXSON & CO., ROCKFORD ILL.

NEENAH

S.E.¼ SEC. 27 NEENAH TWP.

SCALE 200 FEET TO 1 INCH T.20N.-R.17 E. OF THE 4TH. P.M.

SEE PAGE 137

DIVISION ST.

REED ST.

COLUMBIA ADD.

PART OF F. RK

AVE.

FAIRVIEW AVE.

DENNHARDT'S REPLAT

CEDAR ST.

PART OF REED'S PLAT

AVE.

PART OF 9

PART OF 13

FIRST ADDITION TO LAKE VIEW

8

14

1

7

S. PARK

WINNEBAGO LAKE

SEE PAGE 125

BROWN'S PLAT (UNRECORDED)

FIRST

HANSEN ST.

HANSEN'S 2ND PLAT OF BLK. 18

CECIL ST.

NEENAH

S.W. ¼ SEC. 27 NEENAH TWP.

SCALE 200 FEET TO 1 INCH T. 20 N.-R. 17 E. OF THE 4 TH. P.M.

SEE PAGE 135

DIVISION ST.

BIGELOW ADDITION

8 7 6 5 4 3 2 1

S 17

N. PARK ST.

S. PARK ST.

W. PARK ST.

E. PARK ST.

GROVE AVE. ST. ST. ST. ST.

SO. COMMERCIAL HIGGINS OAK ELM REED

CECIL ST.

SEE PAGE 127

SEE PAGE 123

NEENAH

S.E. 1/4 SEC. 28 = NEENAH TWP.

SCALE 200 FEET TO 1 INCH = T. 20N.-R. 17E. OF THE 4TH. P.M.

SEE PAGE 133

THIRD AVE.

FOURTH AVE.

FIFTH AVE.

SIXTH AVE.

PART OF CHRIS NELSON'S PLAT

PART OF GARDEN HOMES ST.

RAILROAD

RR

C. & N.W.

500

HARRISON

CECIL

ELLEN ST.

McMAHON'S SUBDIVISION

1 621.22

MARGARET McMAHON
1.64 A.
4
621.22
771.22

DENNIS McMAHON
2.45 A.
5
1147
1287
1.8A

ANNA GOODMAN
6
3.72 A.

7
3.72 A.
1287

MARGARET McMAHON
8
4.25 A.

9
4.25 A
771.22

SOUTH COMMERCIAL STREET PLAT

SOUTH HENRY ST.

SO. COMMERCIAL ST.

SEE PAGE 129

SEE PAGE 125

NEENAH

W.½-N.W.¼ SEC.26 NEENAH TWP.

SCALE 200 FEET TO 1 INCH T.20 N.-R.17 E. OF THE 4TH. P.M.

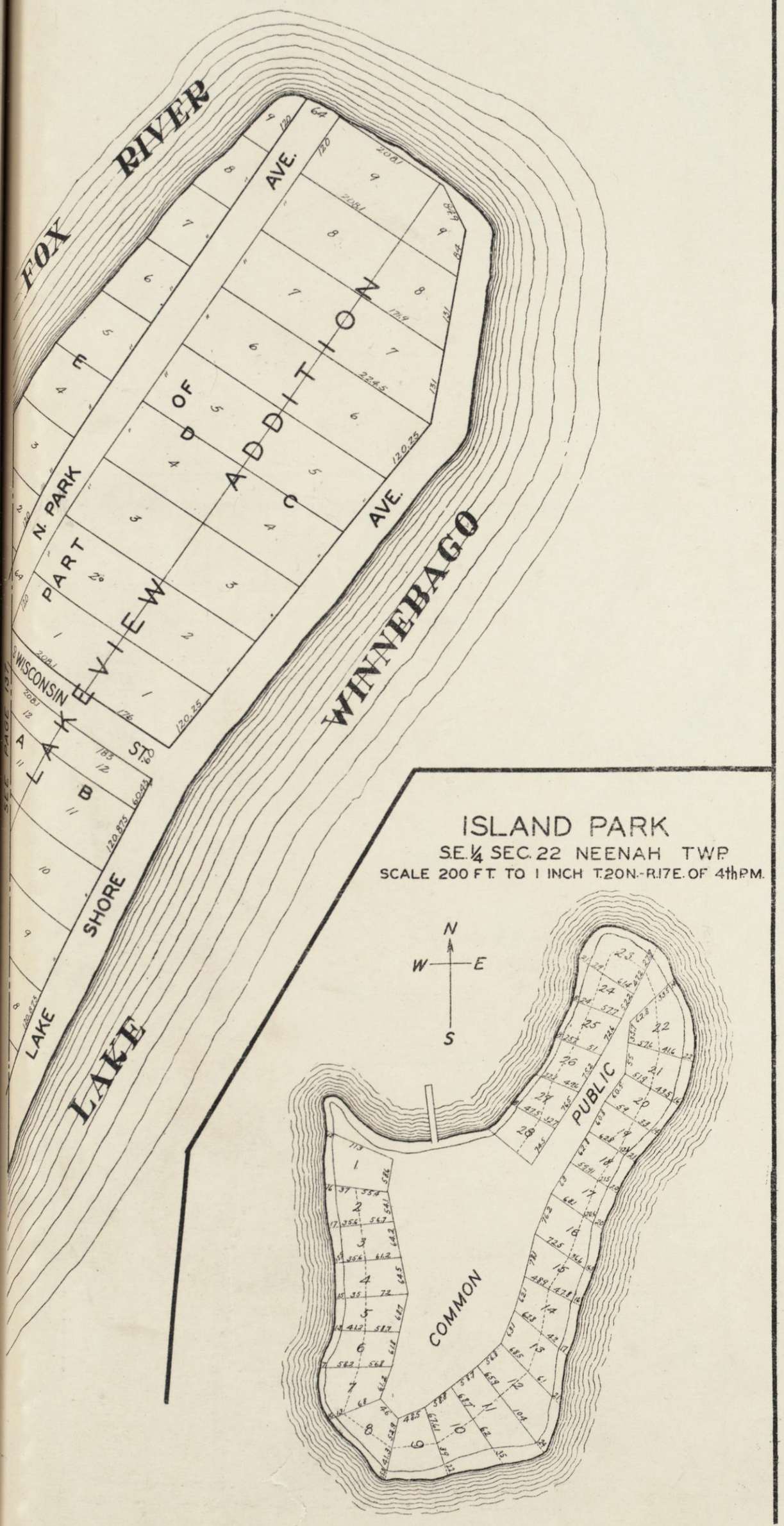

NEENAH

E.½-S.W.¼ SEC.28 NEENAH TWP.

SCALE 200 FEET TO 1 INCH T. 20N.-R.17E. OF THE 4TH. P.M.

SEE PAGE 131

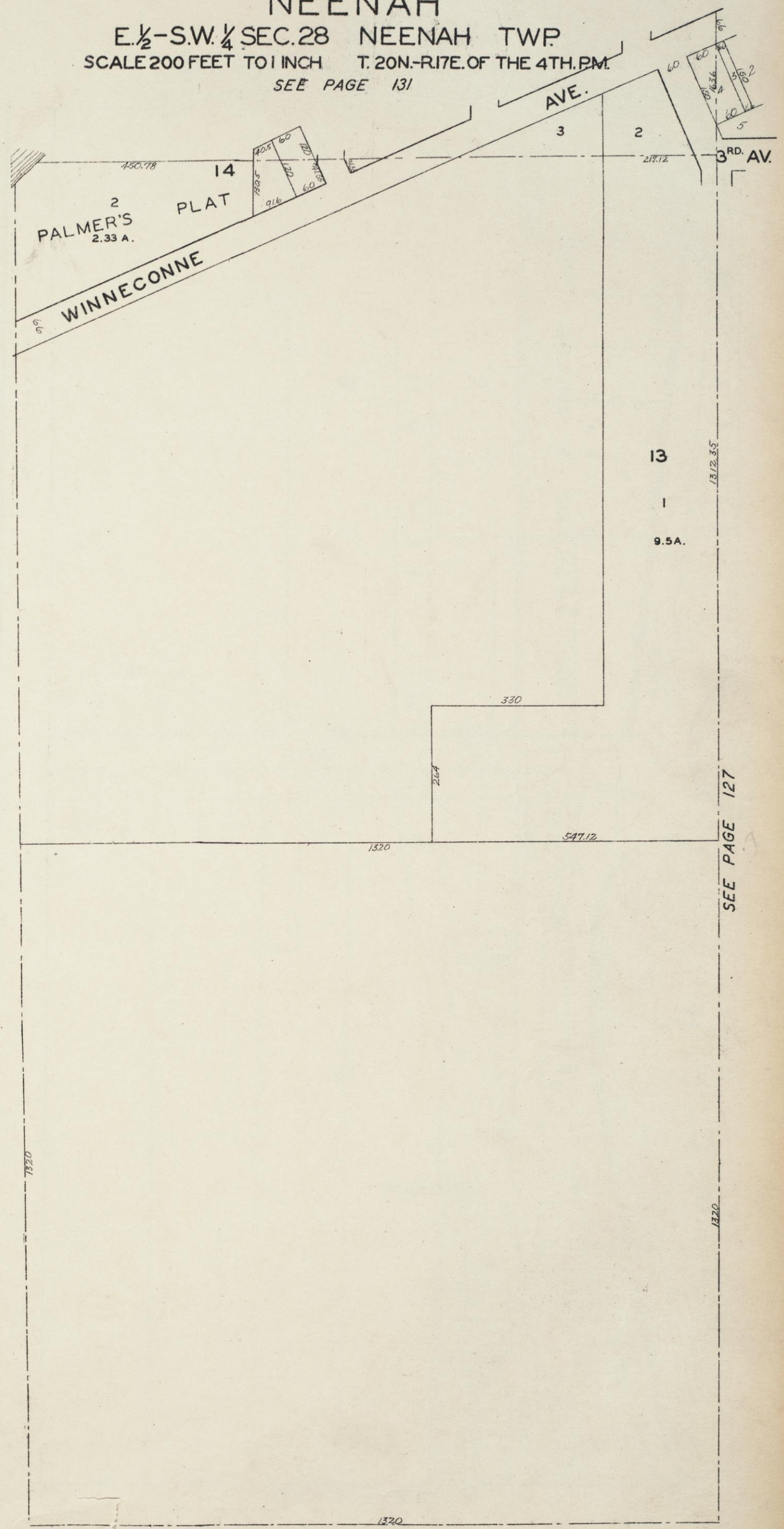

NEENAH

E½-N.W.¼ SEC. 28 NEENAH TWP.

SCALE 200 FEET TO 1 INCH T.20N.-R.17E. OF THE 4 TH. P.M.

SEE E. ½-S.W. ¼ SEC. 21

C. & N.W. RR. ABANDONED RIGHT OF WAY

WASHINGTON ST.

RIVERLAWN ADD.

KNIGHT ST.

SO. LAKE AVE.

WESTERN AVE.

DENNHARDT'S SUBDIV.

IRENE ST.

JULE ST.

LORRAINE AVE.

WINNECONNE AVE.

PALMER PLAT

3RD AV.

SEE PAGE 133

SEE PAGE 129

NEENAH

E½-S.W.¼ SEC. 21 NEENAH TWP.

SCALE 200 FEET TO 1 INCH T.20N.-R.17E. OF THE 4 TH. P.M.

SOO LINE RR.

ST. & SMITH'S ADD.

28

29

30

C. & N.W. RY. CO.

THE VAN OSTRAND SUBD.

LAKE ST.

MAIN

HARDING ST.

COOLIDGE ST.

FILLMORE ST.

LADD'S SUBD.

LADD AVE.

OF WAY

ABANDONED RIGHT

27

SEE PAGE 145

SEE E. ½-N.W. ¼ SEC. 28

NEENAH

N.E. ¼ SEC. 28 NEENAH TWP.

SCALE 200 FEET TO 1 INCH T. 20 N. - R. 17 E. OF THE 4 TH. P.M.

SEE PAGE 145

SHERRY ADDITION

SHERRY TOWN

SHERRY'S 1ST ADD.

SHERRY'S SECOND ADD.

SHERRY'S RE-PLAT

SHERRY TOWN

SHERRY

CAROLINE

WASHINGTON

MONROE

CRONKHITE

VAN

ISABELLE

CHURCH

ST.

AVE.

SOO LINE

UNION

RR.

JASPERSON'S REPLAT

KELLOGG'S SUBD. OF BLK. 2

SCHULTZ'S REPLAT

ANDERSEN'S RE-PLAT

NORTHRUP'S RE-PLAT

AUSTIN AVE. RE-PLAT

A. NIELSEN'S RE-PLAT

PART OF CHRIS NELSON'S PLAT

GARDEN HOMES

PART OF SECOND

HARRISON

HENRY

WINNECONNE

THIRD

FOURTH

N.W.

C. & N.W.

SO. COMMERCIAL

SEE PAGE 131

SEE PAGE 135

SEE PAGE 127

NEENAH

N.W. 1/4 SEC. 27 NEENAH TWP.

SCALE 200 FEET TO 1 INCH T. 20 N. - R. 17 E. OF THE 4TH. P.M.

SEE PAGE 143

FOX RIVER

WISCONSIN AVE.

BASSETT'S ADD.

CROSS' COMMERICAL ADD.

SO. COMMERICAL ST.

WASHINGTON ST.

COLUMBIAN STREET

DOTY ST.

FRANKLIN ST.

CAROLINE ST.

OLIVE AVE.

WINNECONNE ST.

CHERRY ST.

N.W. RY. CO.

PART OF BLOCK'S A, B, C, D, E, F, G, H, I, J, K, L, M, N, O, P, Q, R, S

REPLAT OF BLK. 8.

HIGGIN'S ADD.

BILLSTEIN'S SUB-DIV.

BROWN'S ADD.

SUBD. OF PART OF BLK. II.

PETERSON'S SUBD.

WEITZ'S SUBD.

REPLAT OF BLOCK'S C AND D

FOURTH ST.

ORANGE ST.

DIVISION ST.

MAPLE ST.

HIGGINS ST.

GROVE ST.

OAK ST.

CHESTNUT ST.

ELM ST.

BIRCH ST.

PINE ST.

REED ST.

SEE PAGE 133

SEE PAGE 137

SEE PAGE 125

NEENAH

N.E. 1/4 SEC. 27 NEENAH TWP.

SCALE 200 FEET TO 1 INCH T. 20 N. - R. 17 E. OF THE 4TH. P.M.

SEE PAGE 141

CLARK ST.

PART OF TOWN

3RD ST.

PLAT OF THE

4TH ST.

ISLAND

5TH ST.

PART OF DOTY ISLAND PARK

FOX RIVER

WISCONSIN RAPIDS

DOTY

WINNEBAGO

COLUMBIAN

PINE

PARK

FRANKLIN

COLUMBIA

WASHINGTON

REED ST.

DIVISION ST.

FIRST AVE.

BASSETT'S 3RD ADD.

STEVENS

SHORT

SUBD. OF BLK. "F"

RIVERSIDE PARK

N. PARK AVE.

CEDAR ST.

S. PARK AVE.

PART OF REED'S PLAT

PART OF LAKEVIEW

LAKE SHORE AVE.

LAKE WINNEBAGO

PART OF FIRST ADD. TO LAKEVIEW

SEE PAGE 135

SEE PAGE 129

SEE PAGE 123

NEENAH

S.W.¼ SEC.23 NEENAH TWP.

SCALE 200 FEET TO 1 INCH T.20N.-R.17E. OF THE 4TH. P.M.

SEE PAGE 153

NICOLET — CORPORATION LINE BETWEEN NEENAH & MENASHA — BLVD.

ST. TENTH ST. ST. HERZIGER'S PLAT ST. DRIVE

HEWITT ST.

OAK PARK PARKLAWN

NINTH ELEVENTH TWELFTH PARK

PART

E. FOREST AVE.

SEE PAGE 141

ASSESSORS PLAT OF FIFTH WARD

GRANDVIEW AVE.

GRAND VIEW ADD

JONES'

LAKE WINNEBAGO

FOX RIVER

NEENAH

S.E.¼ SEC. 22 NEENAH TWP.

SCALE 200 FEET TO 1 INCH T. 20 N. - R. 17 E. OF THE 4 TH. P.M.

SEE PAGE 151

NICOLET BLVD.

CORPORATION LINE BETWEEN NEENAH & MENASHA

PART OF PLAT OF HEWITT

PART OF PLAT OF GREEN

PART OF SEVENTH ST.

PART OF EIGHTH ST.

ASSESSOR'S PLAT OF NINTH AVE.

E. F. WICKERT'S REPLAT

TOWN OF THE ISLAND

FIRST ST.

SECOND ST.

THIRD ST.

FOURTH ST.

FIFTH ST.

SIXTH ST.

ERNST ADD.

WEBSTER ST.

GRANT ST.

PART OF DOTY ISLAND

PARK

FOX RIVER

FOX RIVER

SEE PAGE 143

SEE PAGE 139

SEE PAGE 137

NEENAH

S.W. ¼ SEC. 22 NEENAH TWP.

SCALE 200 FEET TO 1 INCH — T. 20 N. - R. 17 E. OF THE 4TH. P.M.

SEE PAGE 149

LAKE BUTTE DES MORTES

ABBY — SUBDN. — BASSETT'S PLAT OF THE ISLAND — ST. — THOMPSON'S REPLAT — SUBD. — 2ND ADD TO JONES' PLAT OF THE ISLAND — E.F. WICKET'S — SUB-DIV. — ADD. — McMAHON'S — SUBD. — AVE. — ST.

H. WILDFANG'S — EDNA — W. H. JONES' SUBD. — JONES' ADD. TO THE PLAT OF THE ISLAND — HIGH — ST. — RAILROAD — RY. CO. — HEWITT ST.

SUBD. — BASSETT'S 1ST ADD TO THE ISLAND — SOO LINE — W. FOREST — JONES' PLAT OF THE ISLAND — N. WATER — RIVER — CENTER — BOND — N. COMMERCIAL — E. FOREST — KEWANNA — C. & N.W. RY. CO. — FIRST

SEE PAGE 145

LITTLE FOX

WATER — WATER POWER — CANAL — WISCONSIN — WARNER'S — ADD. — JONES' 2ND — DOTY — CHURCH — PARK — WINNER — COLUMBIAN AVE. — BASSETT'S 2ND ADD. — 5TH ST. — HARRISON — STREET — SHATTUCK PARK — DAM — RIVER

SEE PAGE 135

SEE PAGE 141

NEENAH

S.E.¼ SEC.21 NEENAH TWP.

SCALE 200 FEET TO 1 INCH T.20N.-R.17E. OF THE 4TH. P.M.

LITTLE LAKE BUTTE DES MORTES

SLOUGH

SEE PAGE 131

SEE PAGE 143

SEE PAGE 133

RR.

SOO LINE

MAIN

MAYER'S REPL. AT

MIDDLEWORTH'S 2 SUBDIV.

K. BRIEN'S 2 ADD 1

NORTH NEENAH

DOTY AVE.

ANN ST.

TORREY ST.

SMITH & CENTER'S B ADDITION

SMITH ST.

ISABELLA ST.

O'BRIEN ST.

WHITLOW ST.

HARRISON ST.

UNION ST.

VAN 3

VAN 4

22

23

21

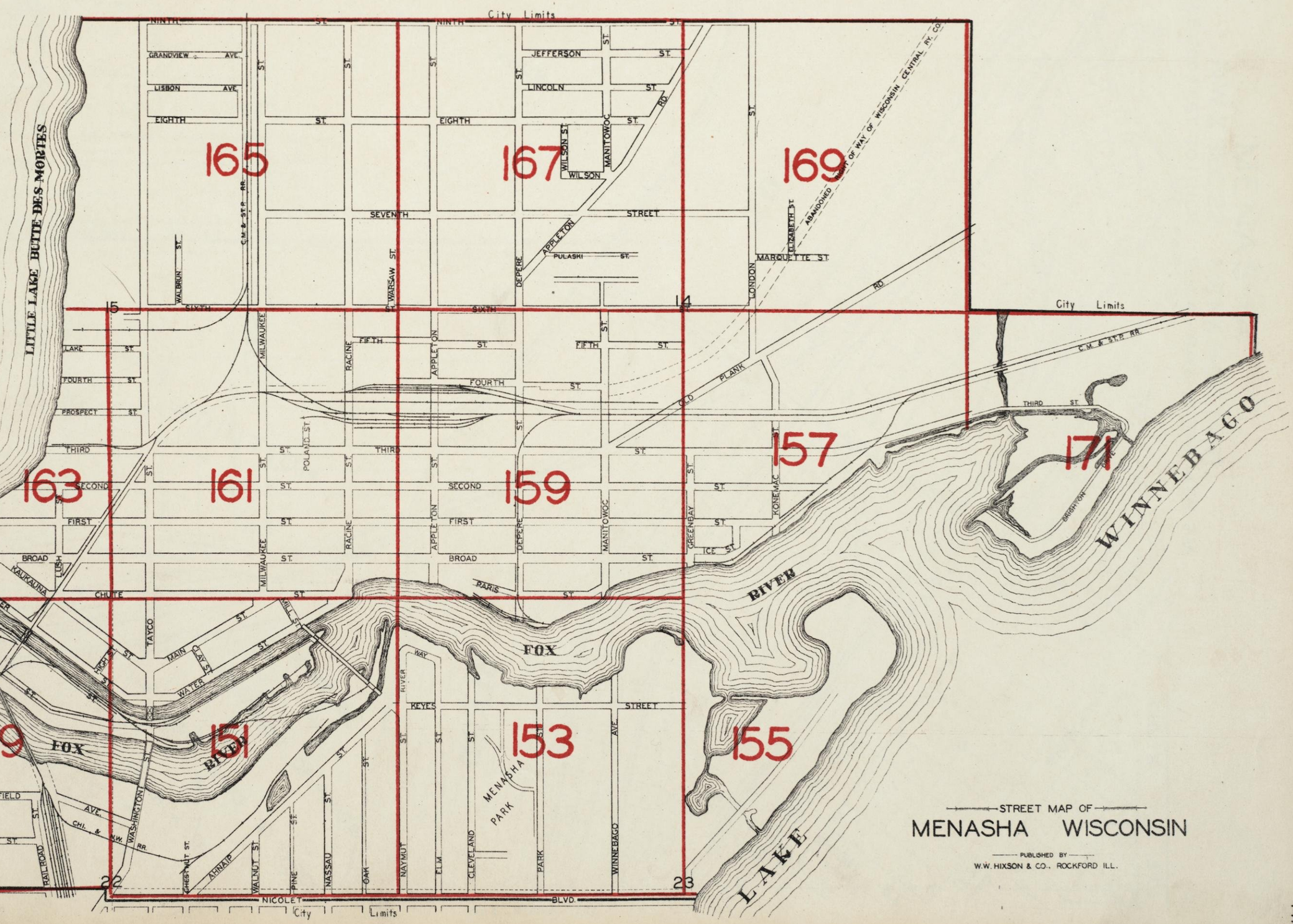
City Limits
NINTH ST.
GRANDVIEW AVE.
LISBON AVE.
EIGHTH ST.
JEFFERSON ST.
LINCOLN ST.
WILSON ST.
MANITOWOC RD
SEVENTH STREET
APPLETON
PULASKI ST.
MARQUETTE ST.
ELIZABETH ST.
ABANDONED RIGHT OF WAY OF WISCONSIN CENTRAL RY. CO.
LONDON RD
165
167
169
SIXTH ST.
FIFTH ST.
FOURTH ST.
PROSPECT ST.
THIRD ST.
SECOND ST.
FIRST ST.
BROAD ST.
CHUTE ST.
OLD PLANK RD
163
161
159
157
171
LITTLE LAKE BUTTE DES MORTES
WINNEBAGO
FOX RIVER
149
151
153
155
GARFIELD AVE.
MADISON ST.
ABBY AVE.
NICOLET BLVD.
LAKE
MENASHA PARK
STREET MAP OF
MENASHA WISCONSIN
PUBLISHED BY
W.W. HIXSON & CO., ROCKFORD ILL.

MENASHA

N.W. ¼ SEC. 22 MENASHA TWP.

SCALE 200 FEET TO 1 INCH T. 20 N. – R. 17 E. OF THE 4TH. P.M.

SEE PAGE 163

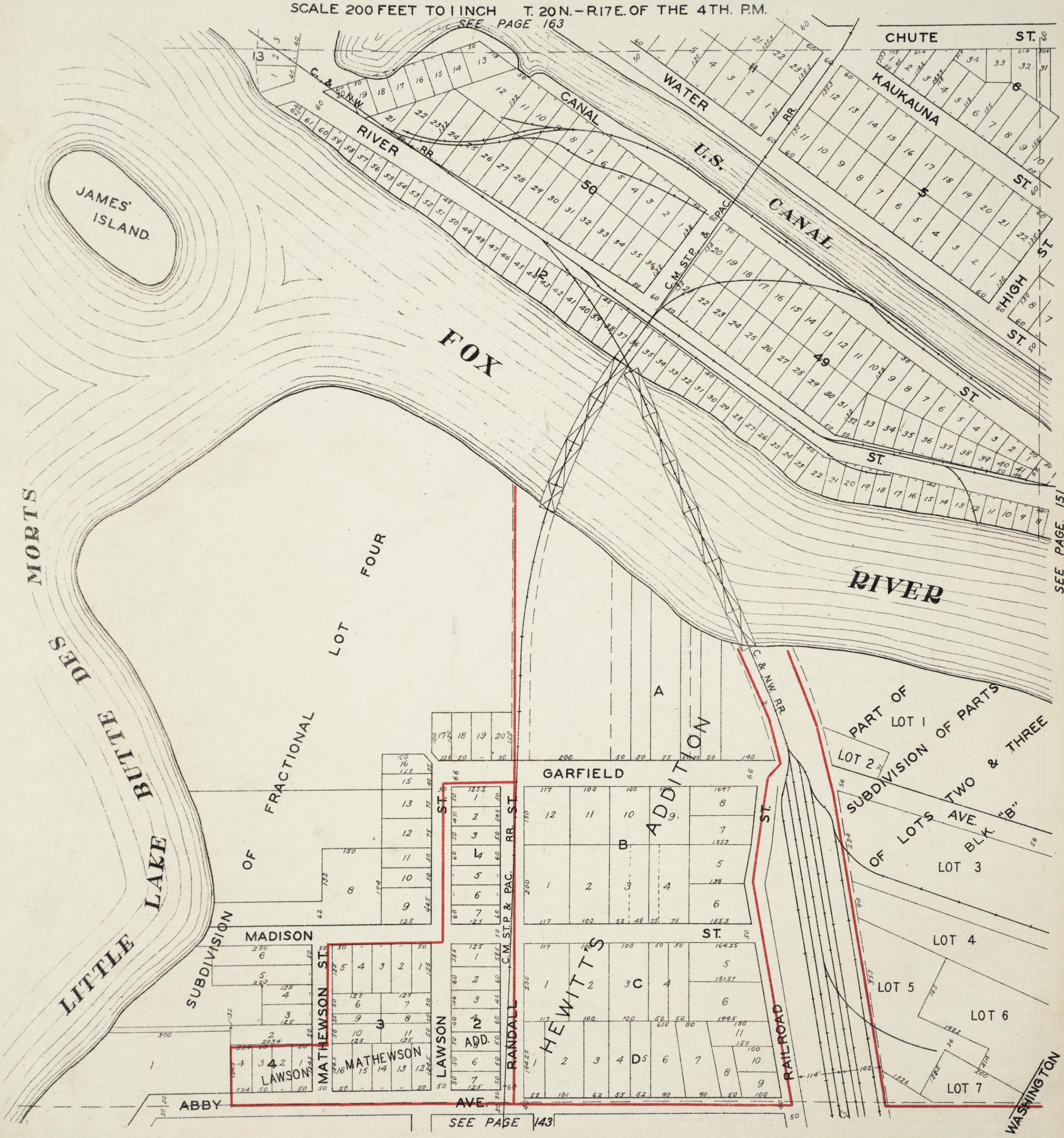

SEE PAGE 151

SEE PAGE 143

MENASHA

N.E. ¼ SEC. 22 MENASHA TWP.

SCALE 200 FEET TO 1 INCH T. 20 N. - R. 17 E. OF THE 4 TH. P.M.

SEE PAGE 161

CHUTE ST.

KAUKAUNA ST.

HIGH ST.

MAIN ST.

CLAY ST.

MILL ST.

TAYCO ST.

CANAL

U.S.

RIVER

FOX

CANAL POINT

WATER

CANAL ST.

C. & N.W. RR.

RIVER ST.

SEE PAGE 149

PART OF LOT 1. SUBDIV. OF PARTS 2 & 3

GARFIELD AVE

LOTS BLK. "B"

LOT 3

LOT 4

LOT 6

WASHINGTON ST.

BLOCK "B"

SUBDIVISION OF THE RESERVATION

BLOCK "A"

BLOCK

E. D. SMITH'S SUBD. 1

WALTER BROS. REPLAT

CHESTNUT ST.

ATHNAIP ST.

WALNUT ST.

PINE ST.

NASSAU ST.

OAK ST.

NAYMUT ST.

NICOLET BLVD.

SEE PAGE 153

SEE PAGE 141

MENASHA

N.W. 1/4 SEC. 23 MENASHA TWP.

SCALE 200 FEET TO 1 INCH T. 20 N. - R. 17 E. OF THE 4TH. P.M.

SEE PAGE 159

PART OF REPLAT OF BLK. 20

DEPERE ST.

C.M.ST.P. & P. RR.

48

FOX RIVER

ISLAND PARK

RIVER WAY

KEYES

ST.

AVE.

Park

Menasha

LOT THREE

FRACTIONAL

LOT TWO

SCHUBERT LAND CO. REPLAT

REPLAT OF FRACT. LOT 1 & LOT 2 & 17 & 22

PROP

PARK

NAYMUT

ELM

CLEVELAND

WINNEBAGO

NICOLET BLVD.

SEE PAGE 151

SEE PAGE 155

SEE PAGE 139

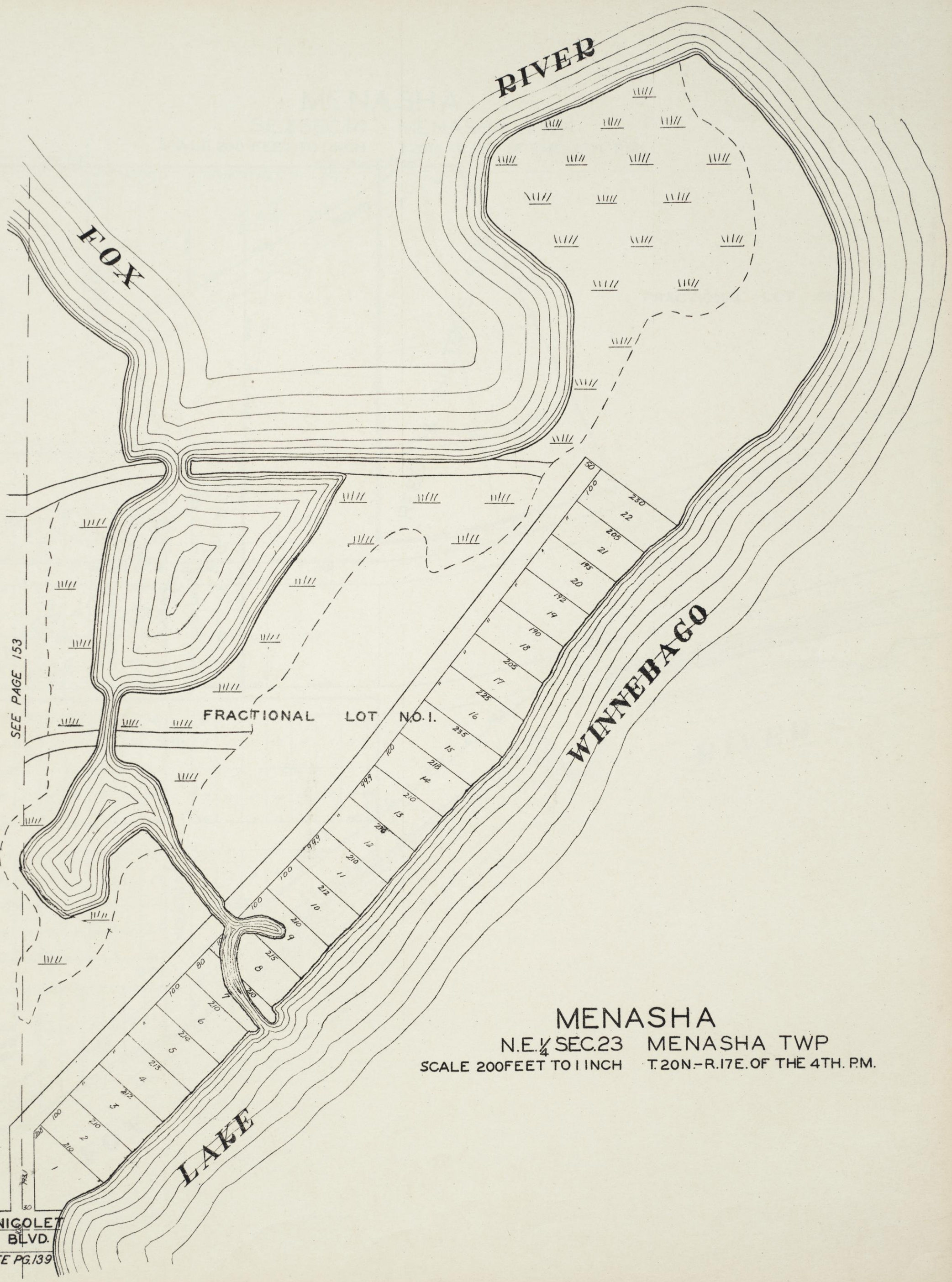

MENASHA

N.E. 1/4 SEC. 23 MENASHA TWP

SCALE 200 FEET TO 1 INCH T. 20 N. - R. 17 E. OF THE 4TH. P.M.

MENASHA

S.E.¼ SEC.14 MENASHA TWP.

SCALE 200 FEET TO 1 INCH T.20N.-R.17E. OF THE 4TH. P.M.

SEE PAGE 168

SIXTH ST.

LONDON ST.

ROAD

HILTON'S SUB.

FRACTIONAL LOT ONE

REED & HILTON'S SUB.

OLD PLANK ROAD

JAMES C SUB-DIV. OF LOTS 22 & 23

C. M. ST. P. & PAC. RR.

SEE PAGE 159

SEE PAGE 171

THIRD ST.

SECOND ST.

FIRST ST.

GREEN BAY ST.

KONEMAC ST.

ICE ST.

RIVER

FOX

MENASHA

S.W. ¼ SEC. 14 MENASHA TWP.

SCALE 200 FEET TO 1 INCH T. 20N. - R. 17E. OF THE 4TH. P.M.

SEE PAGE 167

SIXTH ST. FIFTH ST. FOURTH ST. THIRD ST. SECOND ST. FIRST ST. BROAD ST.

SUB-DIV. OF LOT 12

SUB-DIV. OF LOT 11

REED'S SUBD. OF LOT 10

SUB-DIV. OF LOT 9

SUB-DIV. OF LOT 8

SUB-DIV. OF LOT 7

PART OF LOT 7

DENNHARDT-MAYER 1ST SUBD.

BURCHARDT'S SUBD.

LOTS 6, 18 & 19

SUB-DIV. OF LOT 13

REED'S SUB. OF LOTS 14, 15 & 16.

SUB-DIV. 15

C. M. ST. P. & PAC. RR.

OLD PLANK RD.

REPLAT BLK. 21 AND PARIS REPLAT OF PART OF BLK. 20

DE PERE

APPLETON

MANITOWOC

GREEN BAY

FOX RIVER

SEE PAGE 161

SEE PAGE 157

SEE PAGE 153

MENASHA

S.E. 1/4 SEC. 15 MENASHA TWP.

SCALE 200 FEET TO 1 INCH T. 20 N. - R. 17 E. OF THE 4TH. P.M.

SEE PAGE 165

SIXTH ST.

PART OF MAPLEWOOD SUBD.

LAKE ST.

PART OF MENASHA PLAT

FOURTH ST.

PROSPECT ST.

PART OF DARLING'S ADDITION

CLOVIS SUBD.

POLAND ST.

RR.

PART OF THE W. 1/2 OF NE. 1/4 OF SE. 1/4

SUB-DIV. OF THE W. 1/2 OF NE. 1/4 OF SE. 1/4

PFISTER & REED'S SUBDIV.

THE E. 1/2 OF NE. 1/4 OF SE. 1/4

FIFTH ST.

C. M. ST. P. & PAC. RR.

SEE PAGE 163

THIRD ST.

SEE PAGE 159

M. ST. P. & PAC.

SECOND ST.

FIRST ST.

BROAD ST.

CHUTE ST.

TAYCO

MILWAUKEE

RACINE ST.

REPLAT

MILL ST.

FOX RIVER

SEE PAGE 151

MENASHA

S.W. 1/4 SEC. 15 MENASHA TWP.

SCALE 200 FEET TO 1 INCH T. 20N.-R.17E. OF THE 4TH P.M.

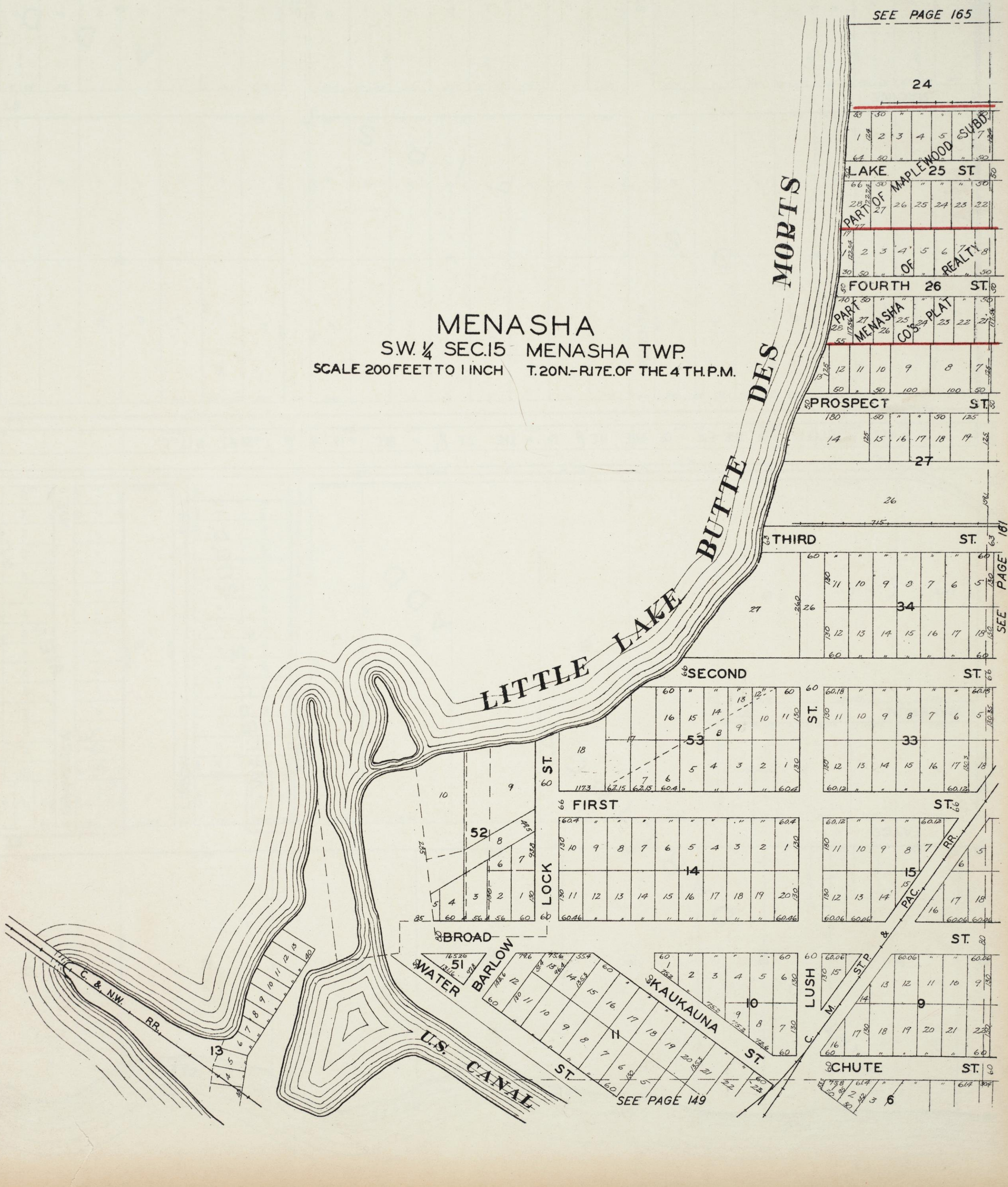

MENASHA

N.E. ¼ SEC.15 MENASHA TWP.

SCALE 200 FEET TO 1 INCH T. 20 N. - R.17 E. OF THE 4TH. P.M.

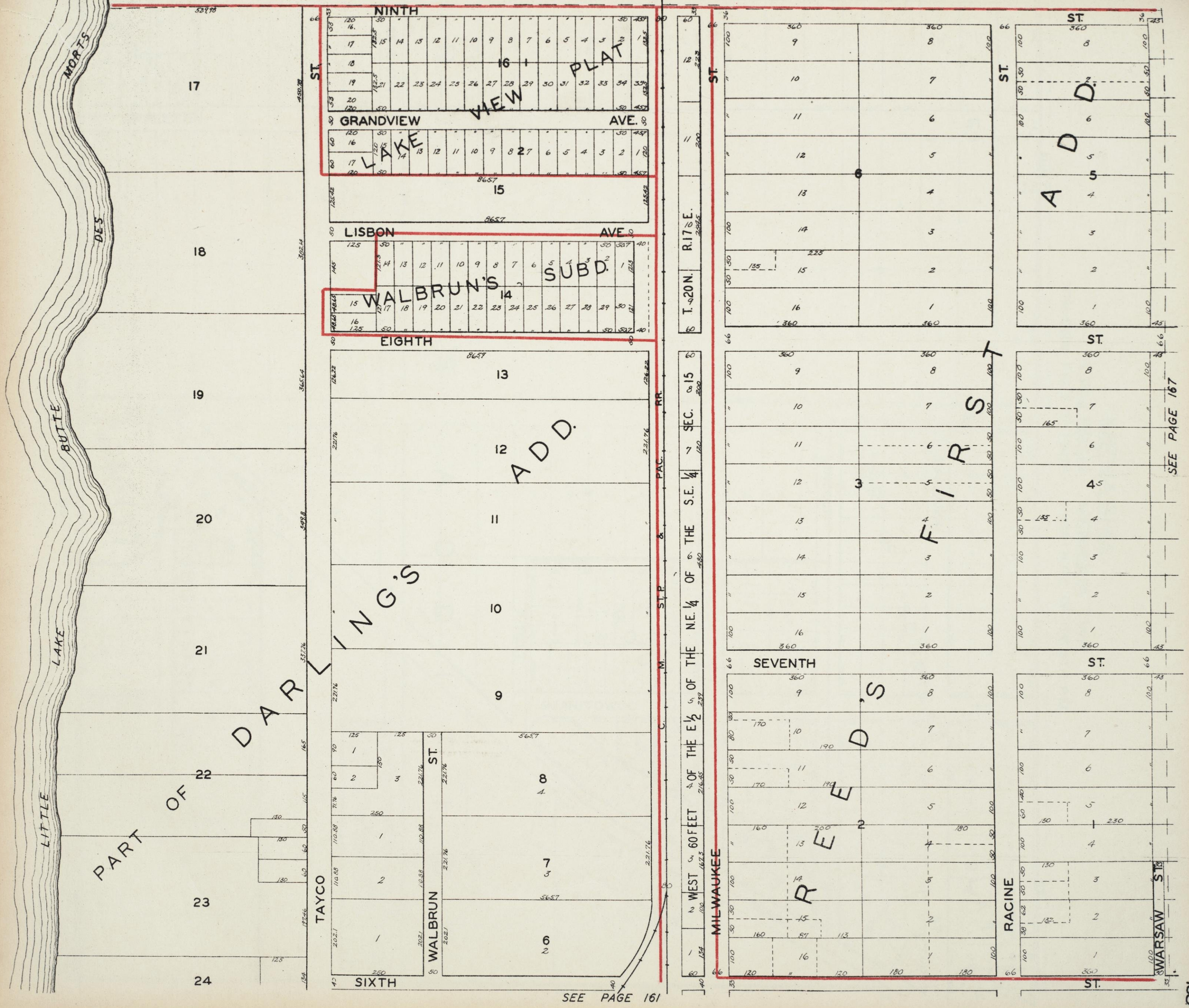

MENASHA

N.W. ¼ SEC. 14 MENASHA TWP.

SCALE 200 FEET TO 1 INCH T. 20 N. – R. 17 E. OF THE 4TH. P.M.

NINTH ST.

EIGHTH

SEVENTH

SIXTH

JEFFERSON ST.

LINCOLN ST.

WILSON STREET

MANITOWOC ST.

WOODS ROAD

APPLETON

DE PERE

PULASKI ST.

LOT 1

LOT 2

LOT 3

ROUND'S ADDITION

SCHMICK'S PART OF 1 PLAT

ROUND'S 2

ROUND'S 3

LINGNOWSKI'S SUB.

VAMSKY'S PLAT

SUBDIVISION OF LOT 4

PART OF DENNHARDT'S SUBD.

SEE PAGE 165

SEE PAGE 169

SEE PAGE 159

MENASHA

N.E.¼ SEC. 14 MENASHA TWP.

SCALE 200 FEET TO 1 INCH T.20N.-R.17E. OF THE 4TH. P.M.

NINTH ST.

APPLETON ROAD

PART OF SCHMICK'S PLAT

2

3

4

5

6

ST.

SEE PAGE 167

PART OF SUBDIV. OF W.19 A. S.W.¼ N.E.¼

PART OF SUB. OF E.21 A. OF S.W.¼ N.E.¼

1

2

3

ABANDONED RIGHT OF WAY OF WISCONSIN CENTRAL RAILWAY COMPANY

SEVENTH ST.

PART OF DENNHARDT'S SUBD.

PART OF SUBDIVISION OF W.19 A. S.W.¼ N.E.¼

4

5

LONDON ST.

ELIZABETH ST.

SUB-DIV.

MARQUETTE ST.

SULLIVAN'S

PART OF SUB. OF E.21 A. OF S.W.¼ N.E.¼

6

7

SIXTH ST.

OLD PLANK ROAD

SEE PAGE 157

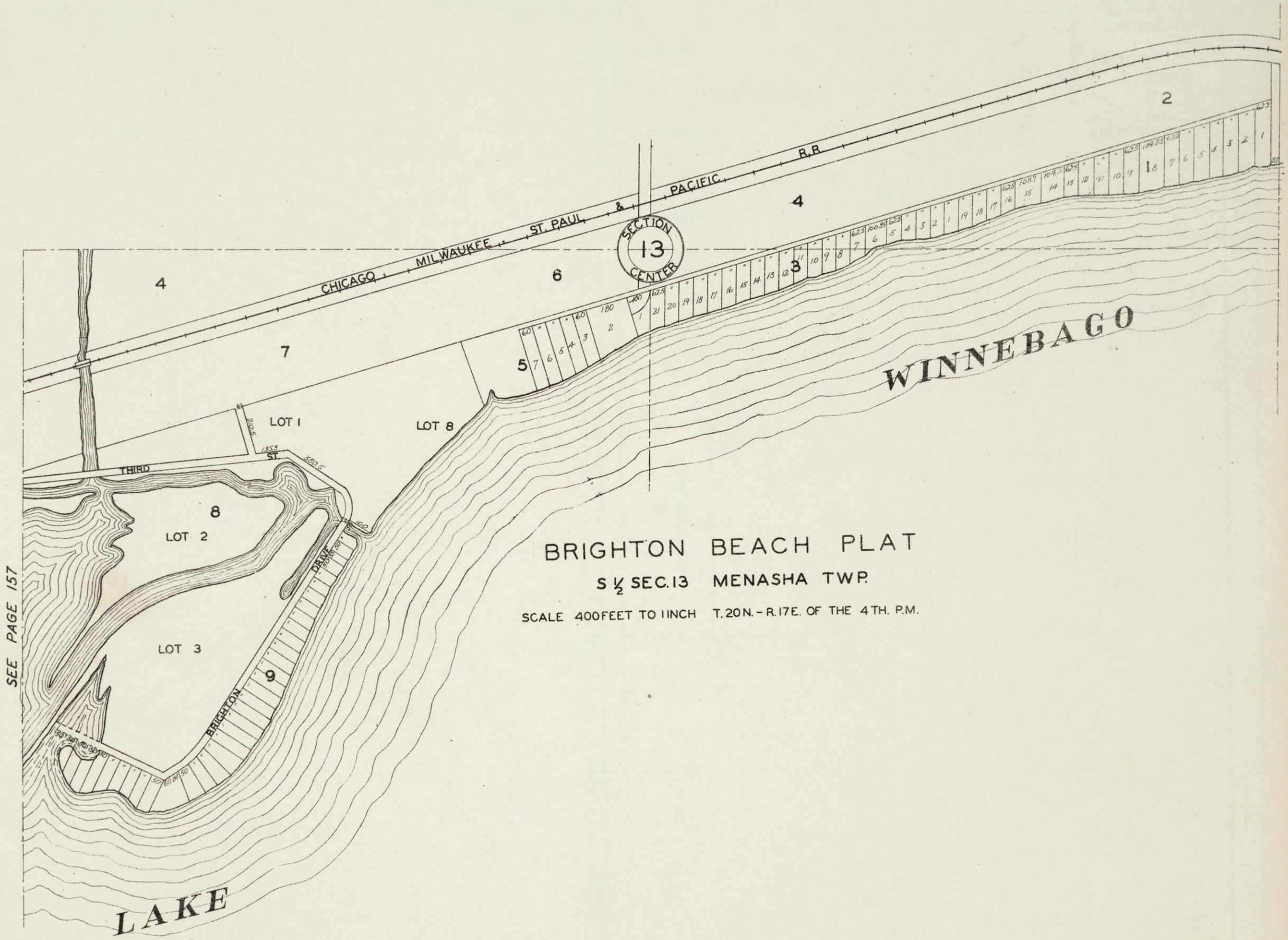

BRIGHTON BEACH PLAT

S ½ SEC. 13 MENASHA TWP.

SCALE 400 FEET TO 1 INCH T. 20 N. - R. 17 E. OF THE 4TH. P.M.

PART OF OMRO

S.E.¼ SEC.18 OMRO TWP.

SCALE 200 FT. TO 1 INCH T.18 N.- R. 15 E. OF THE 4TH. P.M.

SEE PAGE 179

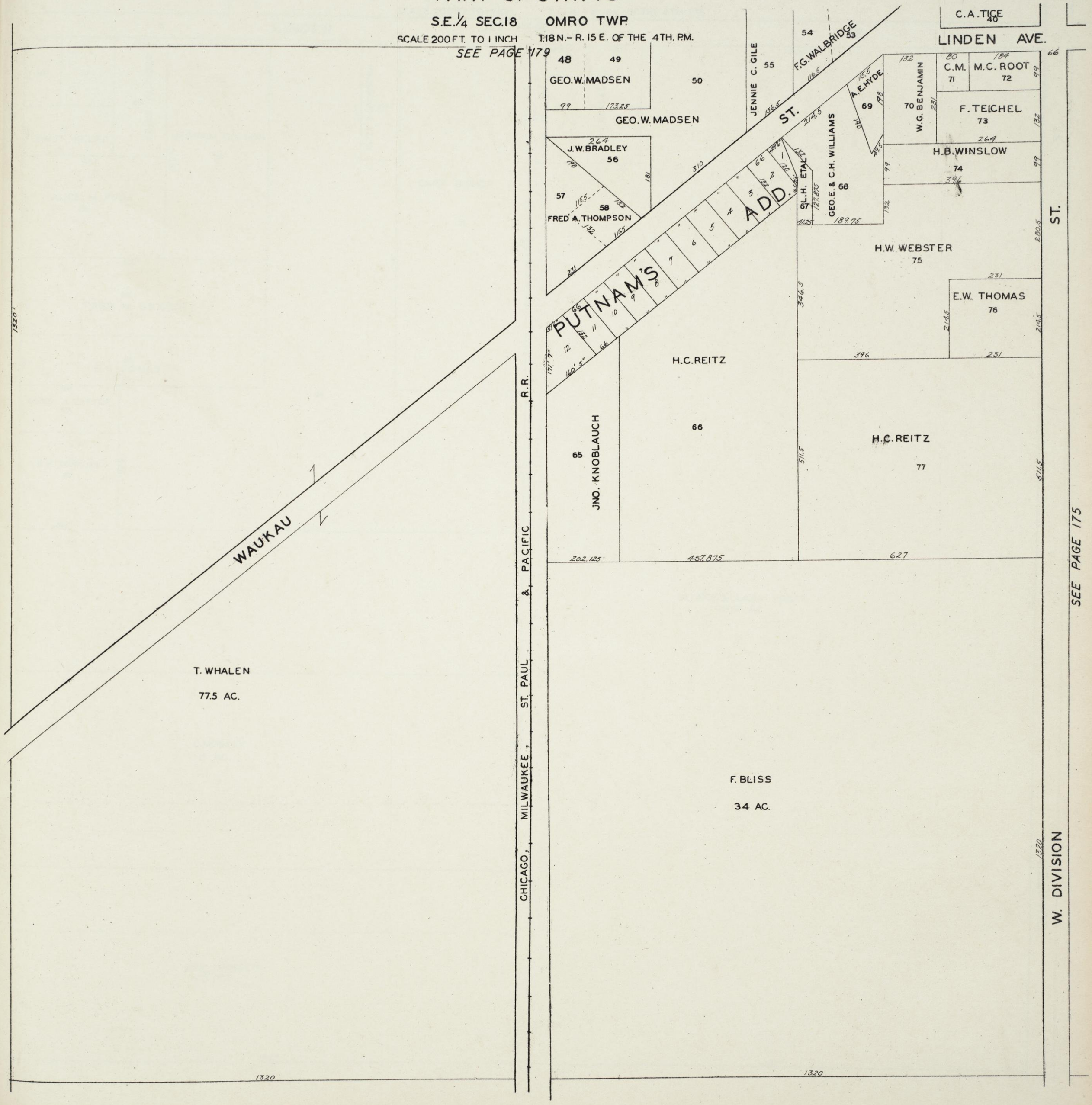

SEE PAGE 175

PART OF OMRO

S.W. 1/4 SEC. 17 OMRO TWP.

SCALE 200 FT. TO 1 INCH T. 18 N. - R. 15 E. OF THE 4TH. P.M.

SEE PAGE 177

LINDEN AVE.

ST.

ST.

78

79

80 LOUIS KLEIBER

81 ERNST HEUER

HERMAN DODSON 83

ELIZ. BLACKBURN 90

CARY BISHOP 91

WM. STILLER 92

F.H. RUSSEL 93

ALICE M. PRIM 82

84 FRED M. GENSCH

85 E.R. JONES

89

CAROL A. CARTER 86

B.F. SEARLES 87

88

GEORGE & CLARA PRATT 78.66 AC.

C. MOSLEY 15 AC.

MRS. McKEEN 15 AC.

W. DIVISION

QUARTER

SEE PAGE 173

PART OF OMRO

N.W.¼ SEC. 17 OMRO TWP.

SCALE 200 FT. TO 1 IN. T. 18N.-R. 15E. OF THE 4TH. P.M.

SEE PAGE 183

FOX RIVER

SAWDY, JOHNSON & POMROY'S ADDITION

WATER ST.

PEARL ST.

GENESEE ST.

SOUTH ST.

ORIGINAL PLAT

EASTERN ADD.

E. DIVISION ST.

LINCOLN ST.

WASHINGTON ST.

MILL ST.

PLEASANT ST.

CRESCENT ST.

FAIRMOUNT HEIGHTS ADD

FAIRMOUNT AVE.

HILLCREST ST.

EVELYN TICE

ELLA L. BREMMER

ALBERT HOUGH

JOHN G. BENNETT

CARL HELLWIG

LOUIS C. GADBOW

A.A. PARSON

BIG BROTHERS SOC. OF OMRO

SOPHIA YORTY

CHAS. D. BOWEN

A.M. LEWIS

FRANK B. SHEERAR

GEO. HANSON

ALBION REED

ELIZA WILBUR

SOPHIA BURDEN

LANCY T. MARSHALL

GEO. H. METTAM

H.B. PATCH

LEVI S. HICKS

ULYSSIE DEARSTINE

ULYSSES DYER

E.F. OATMAN

EXCHANGE ST.

WEST DIVISION ST.

LINDEN AVE.

QUARTER ST.

SEE PAGE 179

SEE PAGE 185

SEE PAGE 175

PART OF OMRO

N.E. 1/4 SEC. 18 OMRO TWP.

SCALE 200 FEET TO 1 INCH T.18N.--R.15E. OF THE 4TH P.M.

SEE PAGE 181

FOX RIVER

O.L. 2

O.L. 1

O.L. 3

O.L. 4

64

63

FRANK P. ELLIOTT

62

61

SECOND ST.

DELHI ST.

BLACKMER ST.

STAR ST.

PLEASANT ST.

THIRD ST.

BLACKMER'S ADDITION

BLACKMER'S 2ND. ADD.

WATER ST.

WESTERN ADDITION

PARK ST.

ELIZABETH ST.

R.R. ST. PAUL & PACIFIC

CHICAGO, MILWAUKEE, ST. PAUL

T. B. BAILEY

22.25 AC.

ELIZABETH LENTETAL

60

59

49

GEO. W. MADSEN

MINNIE T. MORTON

46

G. W. MADSEN

50

STEPHEN HOTCHKISS

47

H. B. WINSLOW

43

M. J. JAMES

42

FRED U. DAY

44

H. B. WINSLOW

45

HANNA A. TEITTLE

51

JULIA BECK

52

53

FANNIE G. WALBRIDGE

54

JENNIE GILE

55

BAPTIST CHURCH

41

OF OMRO

C. A. TICE

40

MAIN

WEST DIVISION ST.

SEE PAGE 177

SEE PAGE 173

PART OF OMRO

S.E. 1/4 SEC. 7 OMRO TWP.

SCALE 200 FEET TO 1 INCH T. 18 N. - R. 15 E. OF THE 4TH. P.M.

PART OF FRANK'S 3RD ADD.

OUT LOT 2

FRANK'S 2ND ADDITION

49

48

ADA M. BRONSON

47

46

1.56 AC.

POYGAN

ADA M. BRONSON

45

L.L. DUNHAM

44

43

42 LUELLA DARROW

41 JOHN E. BERRAY

40 L.L. DUNHAM

R.R.

CHICAGO, MILWAUKEE, ST. PAUL & PACIFIC R.R.

ST.

O.A. HERTZBERG

TOM YOUNG 29

28

MYRA E OREGO 30

LECEY D. PHILPOTT 31

32 ORON FINK

39 M.L. PIERCE

38

37

SYLIA M. BURDEN 36

35

E.R. BENNETT 34

33

27 E.R. BENNETT

26

25

23 EMILIE NITTELSTE-ADT

24 ETTA M. HOUGH

NORTH SIDE ADD.

CENTER ST.

EAST ST.

WILSON'S SUB.

MILL ST.

O.A. HERTZBERG 50

14

E.F. OATMAN 13

FOX RIVER

SEE PAGE 183

SEE PAGE 179

PART OF OMRO

S.E. ¼ SEC. 8 OMRO TWP.

SCALE 200 FEET TO 1 INCH T. 18 N. - R. 15 E. OF THE 4TH. P.M.

OUT LOT 1

FRANK'S 3RD. ADDITION

CHRIST BLUER

G.C. HILL

ST.

LEACH ST.

QUINCY ST.

PART OF FRANK'S ADD.

SALEM ST.

2ND. ADD.

RIDGE ST.

FRANK'S

MARY ST.

JOHNSON'S

JOHNSON ST.

JOHNSON'S ADD.

MAPES ST.

FRANKLIN ST.

HIGH ST.

MILL ST.

ROSS ST.

STATE TRUNK HIGHWAY NO. 116

SEE PAGE 181

SEE PAGE 185

SEE PAGE 177

FOX RIVER

PART OF OMRO

S.E. ¼ SEC. 8 & N.E. ¼ SEC. 17 OMRO TWP.

SCALE 200 FEET TO 1 INCH T.18N.–R.15E. OF THE 4TH.P.M.

FOX RIVER

97

96

DANE BROS.

HUME'S ADDITION

BECKWITH'S ADDITION

STATE TRUNK HIGHWAY NO. 21

759

660

660

198

198

297

330

627

SECTION 8 9 17 16 CORNERS

ST.

QUARTER

J.B.B.

17 AC.

M. SAMPLIER

J.E. LEWIS

J. KELLETT

SEE PAGE 183

SEE PAGE 177

WINNECONNE

S.W.¼ SEC. 16 WINNECONNE TWP.

SCALE 200 FT. TO 1 INCH T.19N.-R.15E. OF THE P.M.

SCOTT'S ADDITION

WINNECONNE

LAKE

WEST WATER

ROAD

POYGAN

SEVENTH ST.

SIXTH ST.

FIFTH ST.

FOURTH

THIRD

SECOND

FIRST

DIVISION

WEST

SPRING

ELM

BELL

GEORGE

LAKE

ST.

SECTION 17 16 20 21 CORNER

PART OF WINNECONNE
WINNECONNE TWP.
SCALE 200 FT. TO 1 INCH T.19N.-R.15E. OF THE P.M.

SEC. 16
SEC. 21

DIVISION ST.
PROSPECT ST.
WEST MAIN ST.
EUGENE ST.
MILL ST.
GRANT ST.
SHERMAN ST.
TUCKER ST.

RIPON ADDITION
WILLIAMS RE-PLAT OF RES.
WILLIAMSPORT
WILLIAMS FIRST ADD. TO WILLIAMSPORT
OUT LOT 1
OUT LOT 2
OUT LOT 3
OUT LOT 4
OUT LOT 5
OUT LOT 6
OUT LOT 8
SPRING ST.
ELM ST.
OMRO ROAD
BELL ST.
GEORGE ST.
LEACH ST.
WILLIAMS ST.
WATER ST.
WEST ST.
RIVER
WOLF
C. M. ST. P. & P. R.R.

WINNECONNE

WINNECONNE TWP.

SCALE 200 FT. TO 1 INCH T. 19 N.-R. 15 E. OF THE P.M.

SECTION 15 22 CORS.

MOORE ST.
EAST ST.
MAIN ST.
ONON E ST.
G.F. WRIGHT'S ADD.
DAYTON ST.
WILLIAM ST.
JOHN ST.
EVERETT'S 4th ADD.
HAMLIN, TWINING, SMITH SUBDIV.
PUBLIC SQUARE
ONON W ST.
BRUCE ST.
CEDAR ST.
GUMAER'S ADD
HALF ST.
11.5 A.
OUTLOT 6
OUT LOT 5
OUT LOT 4
O.L.2
O.L.3
OUT LOT 1
OLIVE AVE.
ADD.
ONON ST.
LARSONS ADD.
MERRITT AVE.
IVY AVE.
ELM TREE AVE.
RIVER VIEW PARK ADD.
LINCOLN AVE.
MYRTLE AVE
LAUREL AV.
LINDEN AVE
CEMETERY
EAST WATER
WOLF RIVER
O.L.7
P.J. GUNDERSON

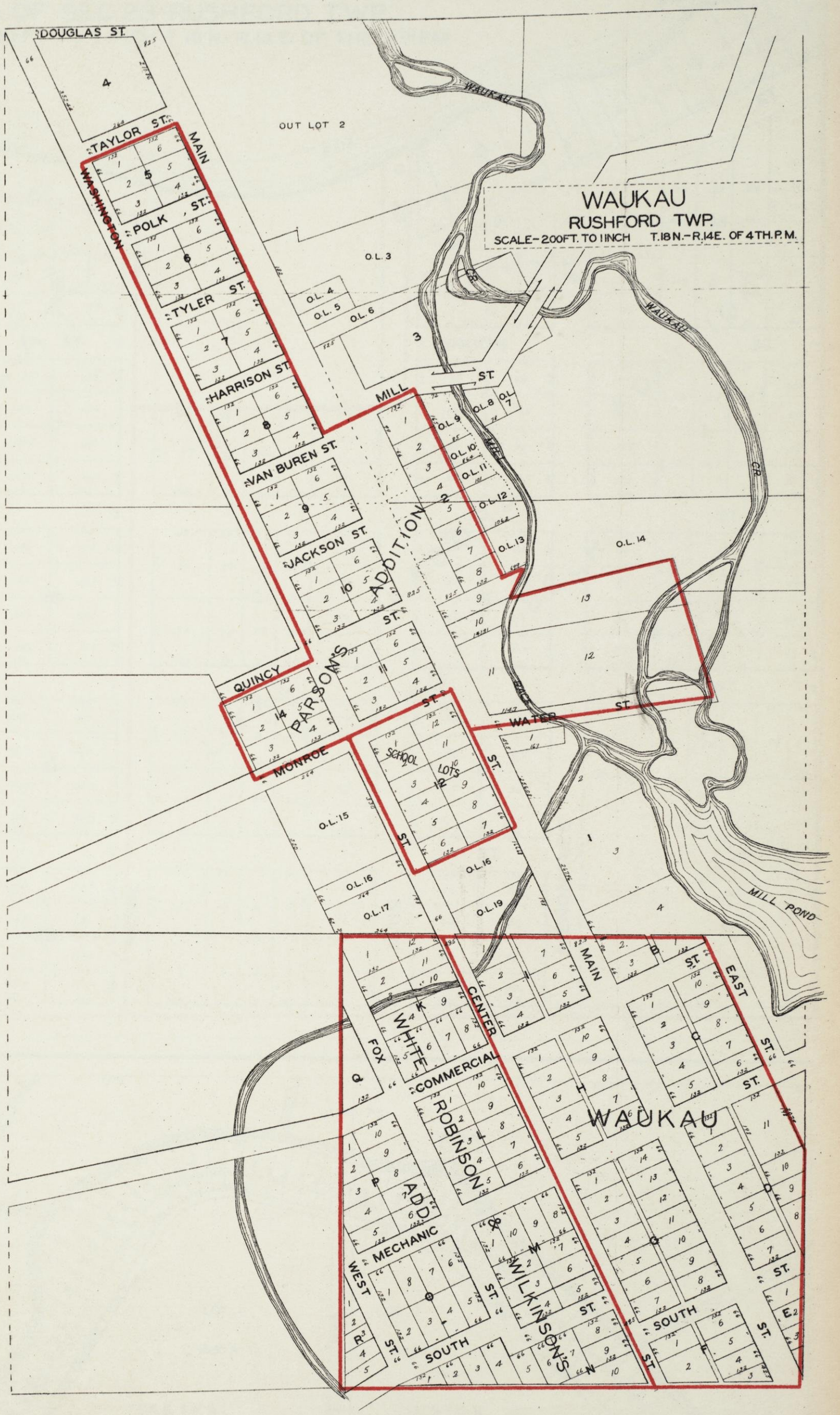
WAUKAU
RUSHFORD TWP.
SCALE-200FT. TO 1INCH T.18N.-R.14E. OF 4TH.P.M.
DOUGLAS ST.
TAYLOR ST.
POLK ST.
TYLER ST.
HARRISON ST.
VAN BUREN ST.
JACKSON ST.
QUINCY
MONROE
MAIN
WASHINGTON
MILL
ST.
OUT LOT 2
O.L. 3
O.L. 4
O.L. 5
O.L. 6
O.L. 7
O.L. 8
O.L. 9
O.L. 10
O.L. 11
O.L. 12
O.L. 13
O.L. 14
O.L. 15
O.L. 16
O.L. 17
O.L. 19
WAUKAU
CR.
MILL POND
PARSONS ADDITION
SCHOOL LOTS
WATER
CENTER
EAST
FOX
WHITE
COMMERCIAL
ROBINSON
ADD.
MECHANIC
WEST
SOUTH
WILKINSON'S
WAUKAU

DELHI

N.W. 1/4 OF SEC. 23 - RUSHFORD TWP.

SCALE 200 FT. TO 1 INCH T. 18 N. - R. 14 E. OF THE 4TH P.M.

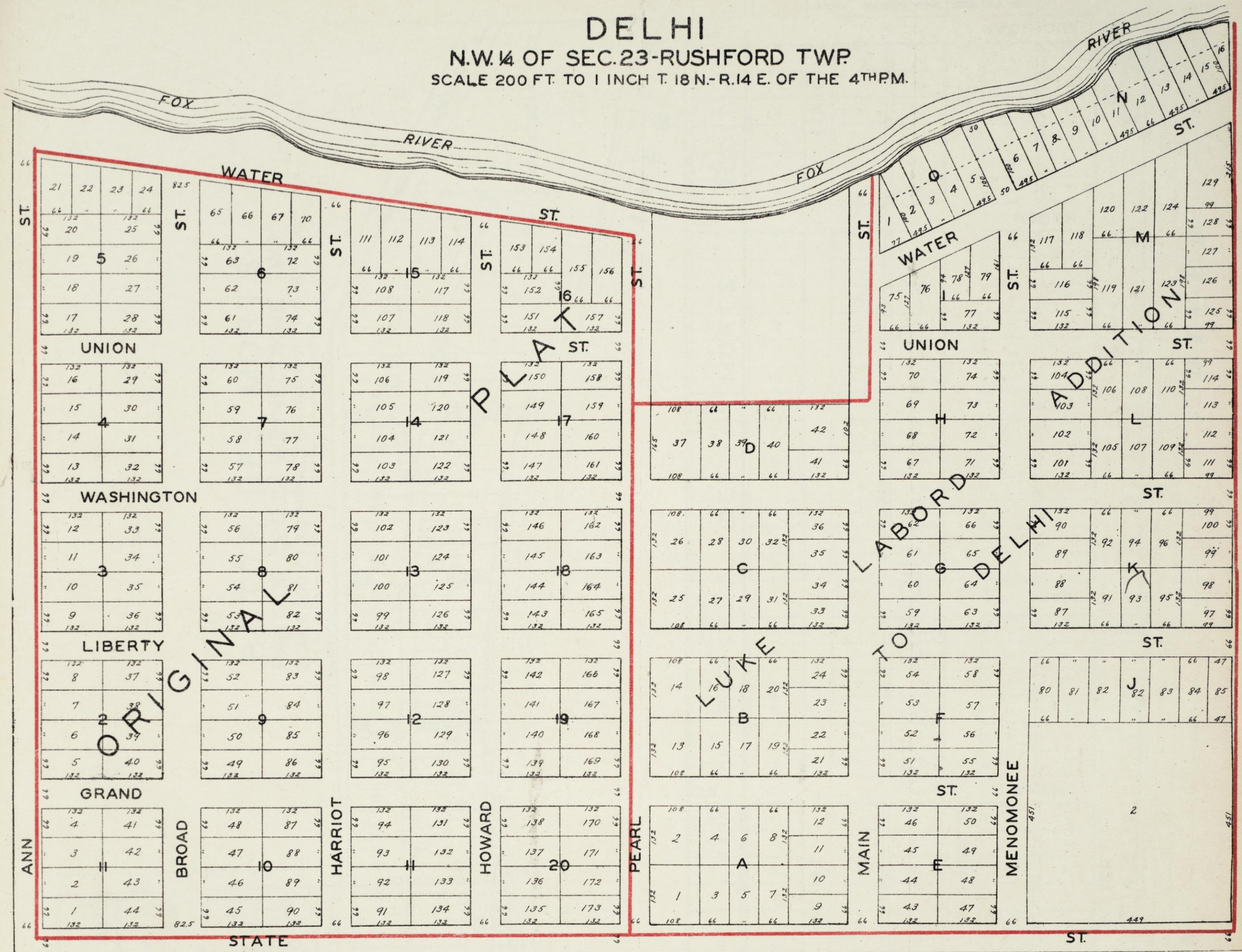

REIGHMOOR

SEC. 2 OMRO TWP

SCALE 300 FEET TO 1 INCH T. 18N. - R. 15E. OF THE 4TH. P.M.

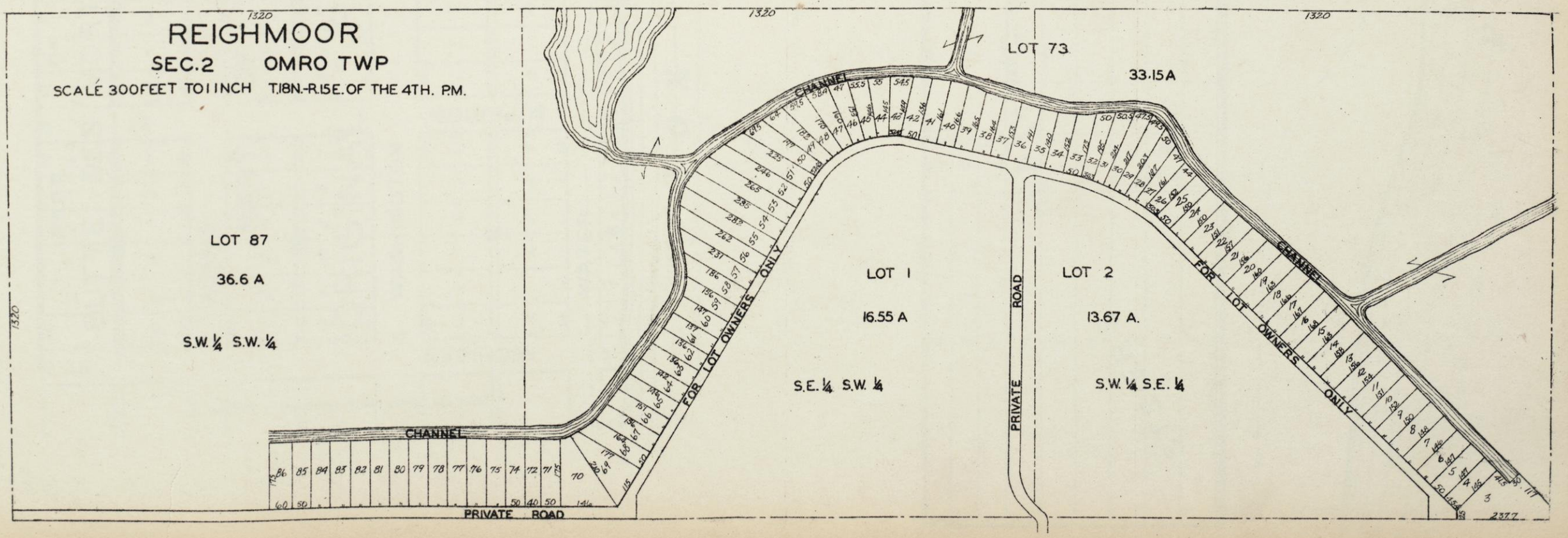

BUTTE DES MORTS

PART OF SEC. 24 WINNECONNE TWP.

SCALE 200 FT. TO 1 INCH T. 19N.- R. 15 E. OF THE 4TH P.M.

PART OF BUTTE DES MORTS ADD.

ORIGINAL PLAT

PART OF BUTTE DES MORTS ADDITION

PART OF ORIGINAL PLAT

STEIER'S PLAT

F. H. HULL'S ADDITION

OSHKOSH ROAD

HIGHWAY NO. 110

POWER BOAT CLUB

ADAMS ST.

WASHINGTON ST.

WATER ST.

HULL ST.

PENOGLA ST.

FOX ST.

FOREST AVE.

HURON ST.

MICHIGAN ST.

SUPERIOR ST.

ONTARIO ST.

MAIN ST.

ERIE ST.

GRAND RIVER ST.

CHANNEL

FOUNTAIN

ROAD

JOIN ON EAST WITH DRAWING BELOW

JOIN ON WEST WITH DRAWING ABOVE

FOX RIVER

EUREKA

S.W.¼ SEC. 28 RUSHFORD TWP.

SCALE 200 FT. TO 1 INCH T.18N.-R.14E. OF THE 4TH P.M.

BUTTE DES MORTS BEACH

MENASHA TWP.

SCALE 400 FEET TO 1 INCH T.20.N-R17E.OF THE 4TH. P.M.

FOX RIVER

SPRING ST.

FERRY ST.

LIBERTY ST.

FLORENCE ST.

CERESCO ST.

HIGH ST.

ORIGINAL PLAT

DOTY ST.

WISCONSIN ST.

FLORENCE ST.

CENTER ST.

STATE ST.

SOUTH ST.

N. DIVISION ST.

UNION ST.

DAVID ST.

WASHINGTON ST.

FRANKLIN ST.

OAK ST.

KISOR'S ADD.

BUTTE DES MORTS

LITTLE LAKE

DRIVE

SHORE

LAKE

N.BECK & SONS CO.

SECTION 3 2 11 10 CORNER

661

ISLAND BEACH

S.W. ¼ SEC. 29 OSHKOSH TWP.

SCALE 200 FT. TO 1 INCH T. 19 N. – R. 17 E. OF THE 4TH. P.M.

GOV. LOT 4

T. FURMAN

GOV. LOT 3

C. BOHM

2640

WINNEBAGO LAKE

PEOPLE'S SUB-DIV.

N.W. ¼ SEC. 27 ALGOMA TWP.

SCALE 200 FT. TO INCH T. 18 N. – R. 16 E. OF THE 4TH. P.M.

NINTH

TENTH

ELEVENTH

TWELFTH

ST.

A

B

C

D

E

F

G

H

I

J

K

L

PEOPLE'S SUB-DIV.

ILLINOIS

INDIANA

LAKE SHORE

BAY VIEW PARK

S.E. ¼ SEC. 1 OSHKOSH TWP.

SCALE 200 FEET TO 1 INCH T. 18 N. – R. 16 E. OF THE 4TH. P.M.

HIGHWAY 66

WILLOW LANE

OAK LANE

MAPLE LANE

PINE LANE

HICKORY LANE

LINDEN LANE

LAKE WINNEBAGO

RIGHT OF WAY

PLAT OF PLACENZA
WINNECONNE TWP.
SCALE 200 F.T. TO 1 INCH T.19 N.-R.15 E. OF THE 4TH. P.M.

QUARTER 4 3 CORNER

FRANK CLARK

LAKE

U.S. MEANDER LINE

WINNECONNE

LAKE

BUTTE DES MORTS

OUSHALA HARBOR
N.E.¼ SEC. 30 OSHKOSH TWP.
SCALE 200 FT. TO 1 INCH T.19 N.-R.16 E. OF THE 4TH P.M.

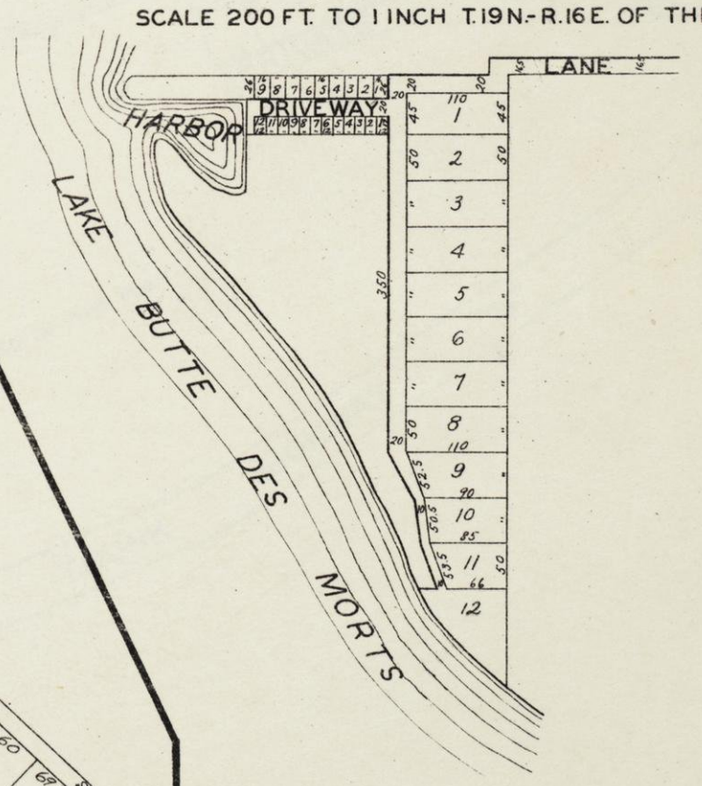

RE-PLAT OF PLUMMER'S POINT
S.E.¼ SEC. 30 OSHKOSH TWP.
SCALE 200 FT TO 1 INCH T.19 N.-R.16 E. OF THE 4TH. P.M.

BUTTE DES MORTS

SANDY BEACH RESORT

S.W.¼ SEC. 7 BLACK WOLF TWP.

SCALE 200 FT. TO 1 INCH T.17N-R.17E. OF THE 4th P.M.

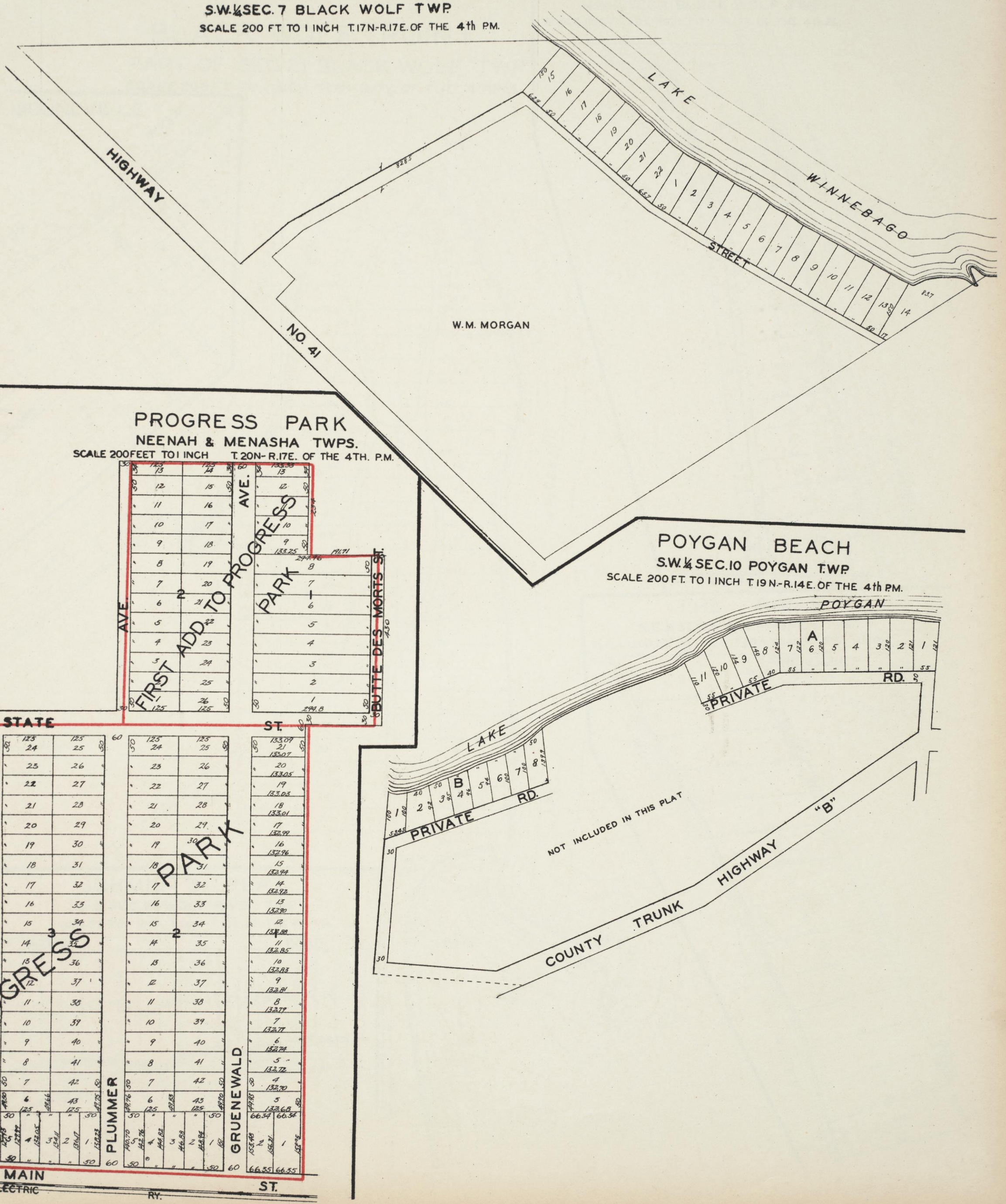

BLACK WOLF POINT

PART OF SEC. 21 BLACK WOLF TWP.

SCALE 200 FT. TO 1 INCH T.17N.-R.17E. OF THE 4TH P.M.

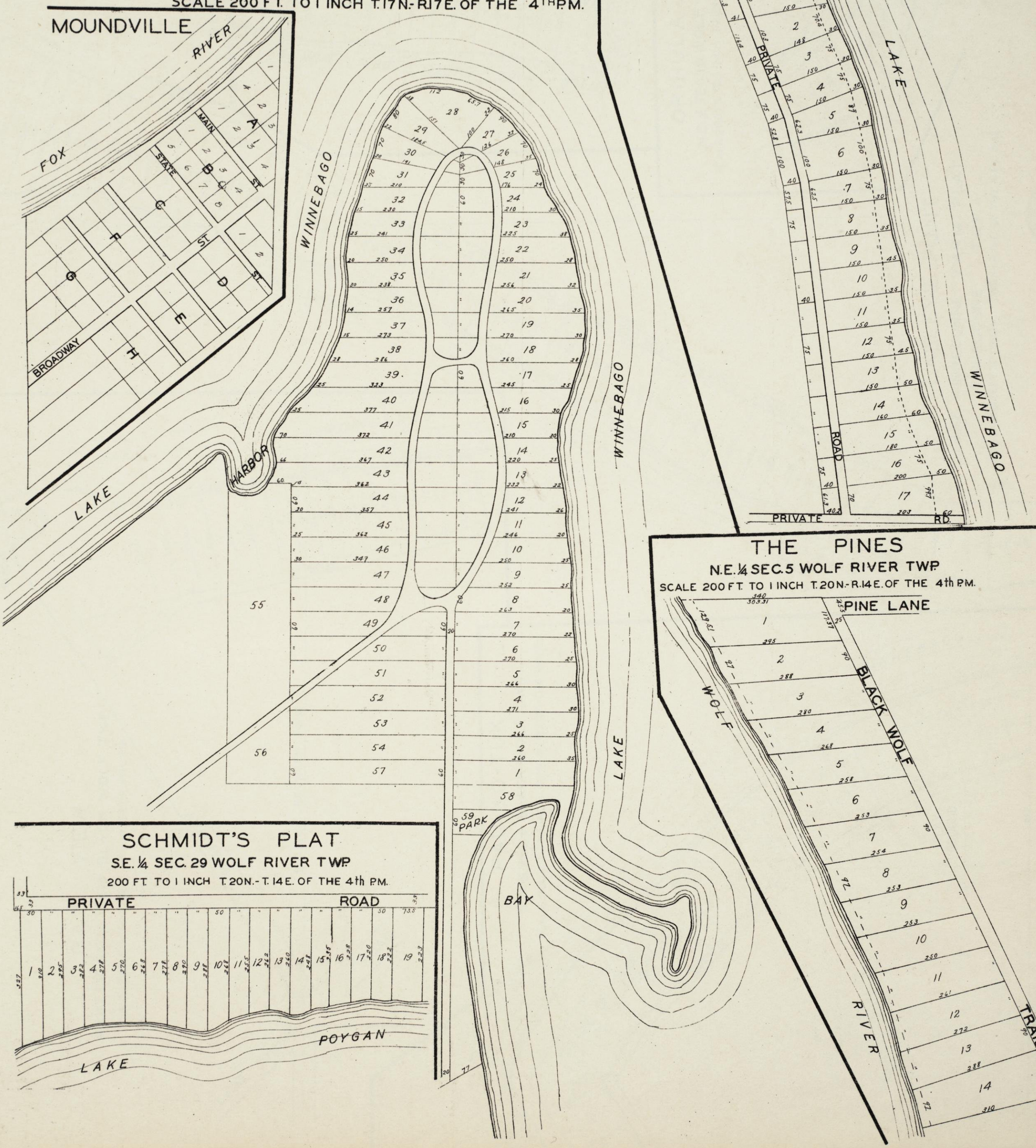

WINDERMERE BEACH

N.W. ¼ SEC. 7 BLACK WOLF TWP.

SCALE 200 FT. TO 1 INCH T.17N.-R.17E. OF THE 4th P.M.

THE PINES

N.E. ¼ SEC. 5 WOLF RIVER TWP.

SCALE 200 FT. TO 1 INCH T.20N.-R.14E. OF THE 4th P.M.

SCHMIDT'S PLAT

S.E. ¼ SEC. 29 WOLF RIVER TWP.

200 FT. TO 1 INCH T.20N.-T.14E. OF THE 4th P.M.

BAY VIEW

PART OF SECS. 17 & 18 BLACK WOLF TWP.

SCALE 200 FT. TO 1 INCH T.17 N.-R.16 E. OF 4TH. P.M.

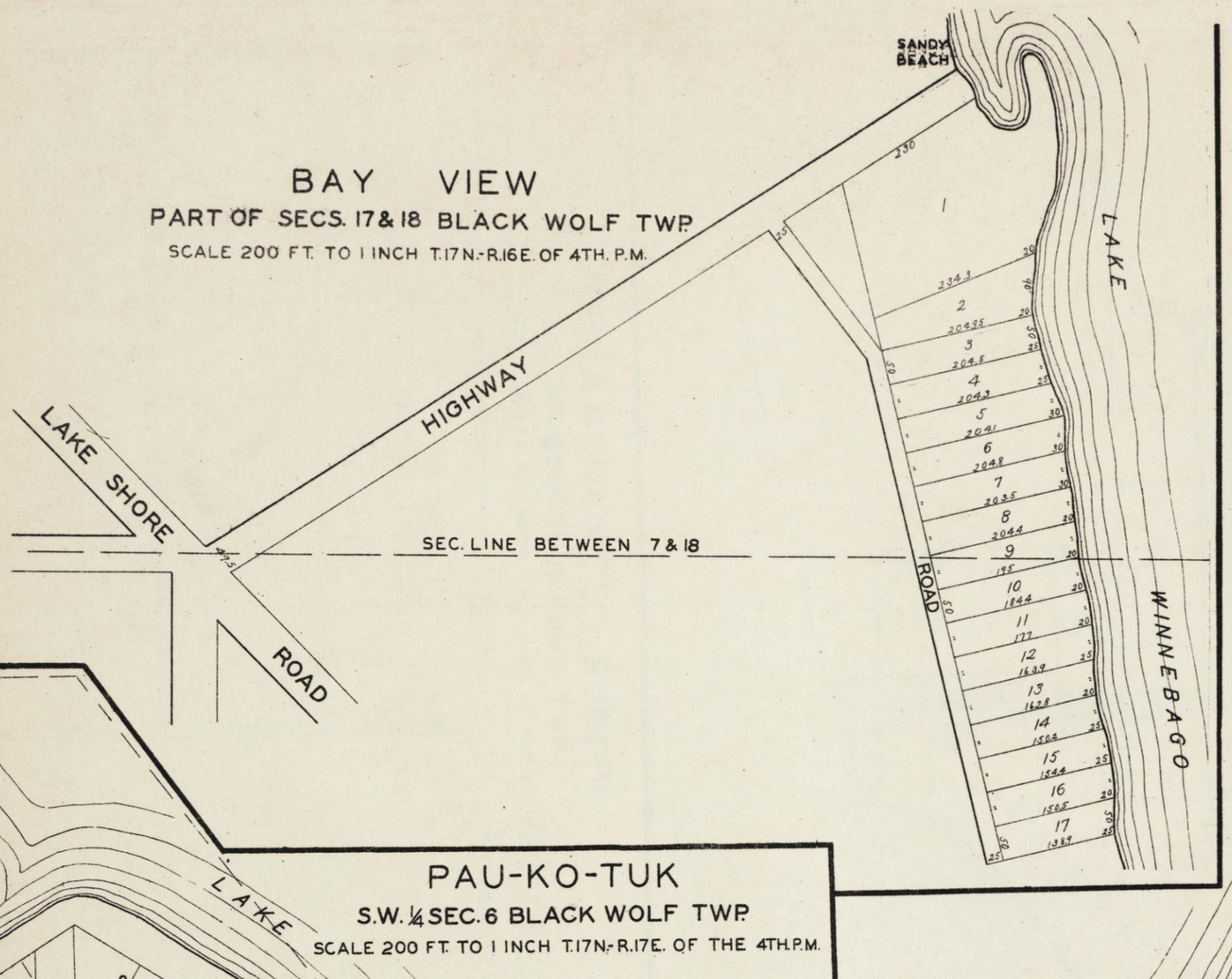

PAU-KO-TUK

S.W. ¼ SEC. 6 BLACK WOLF TWP.

SCALE 200 FT. TO 1 INCH T.17 N.-R.17 E. OF THE 4TH. P.M.

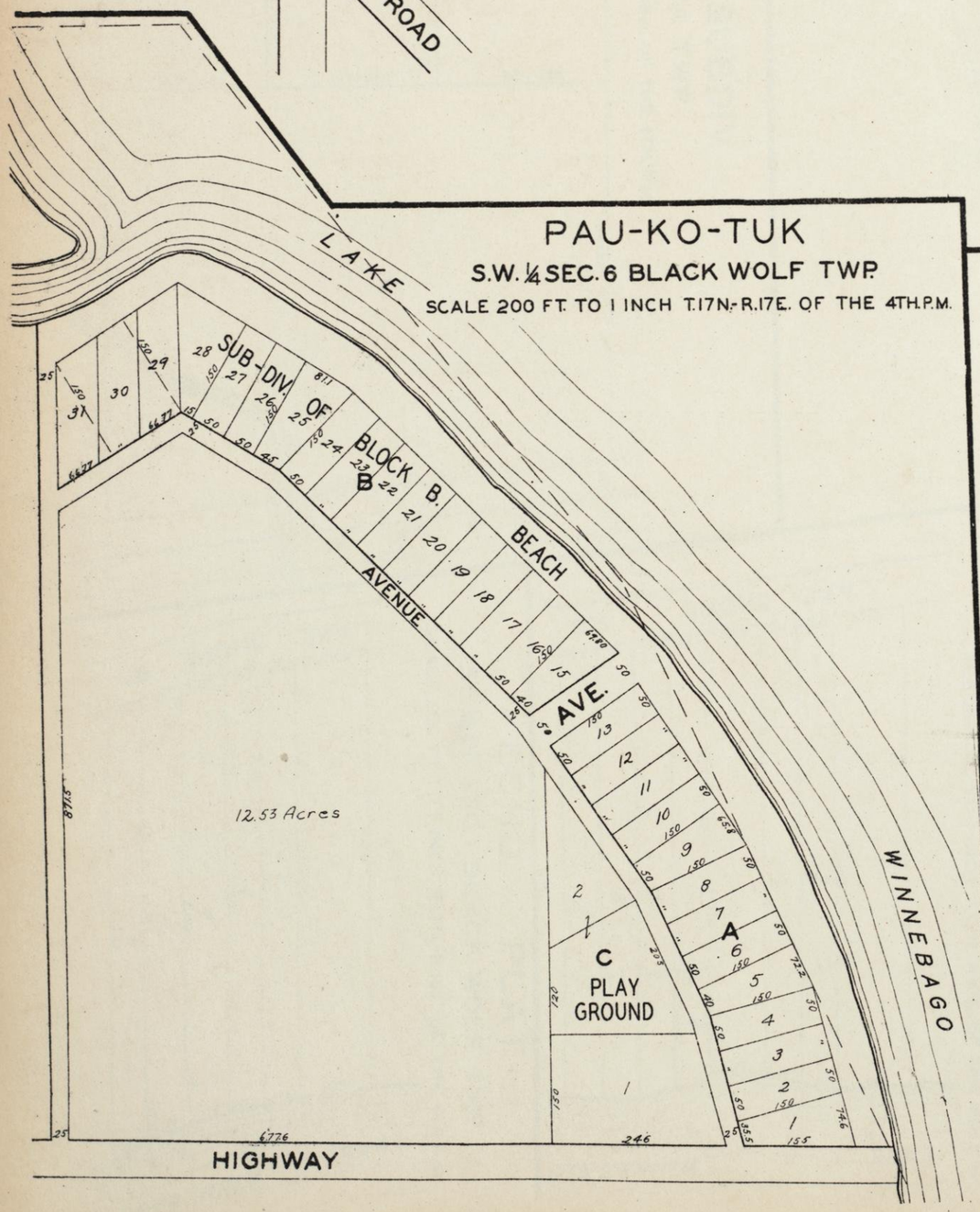

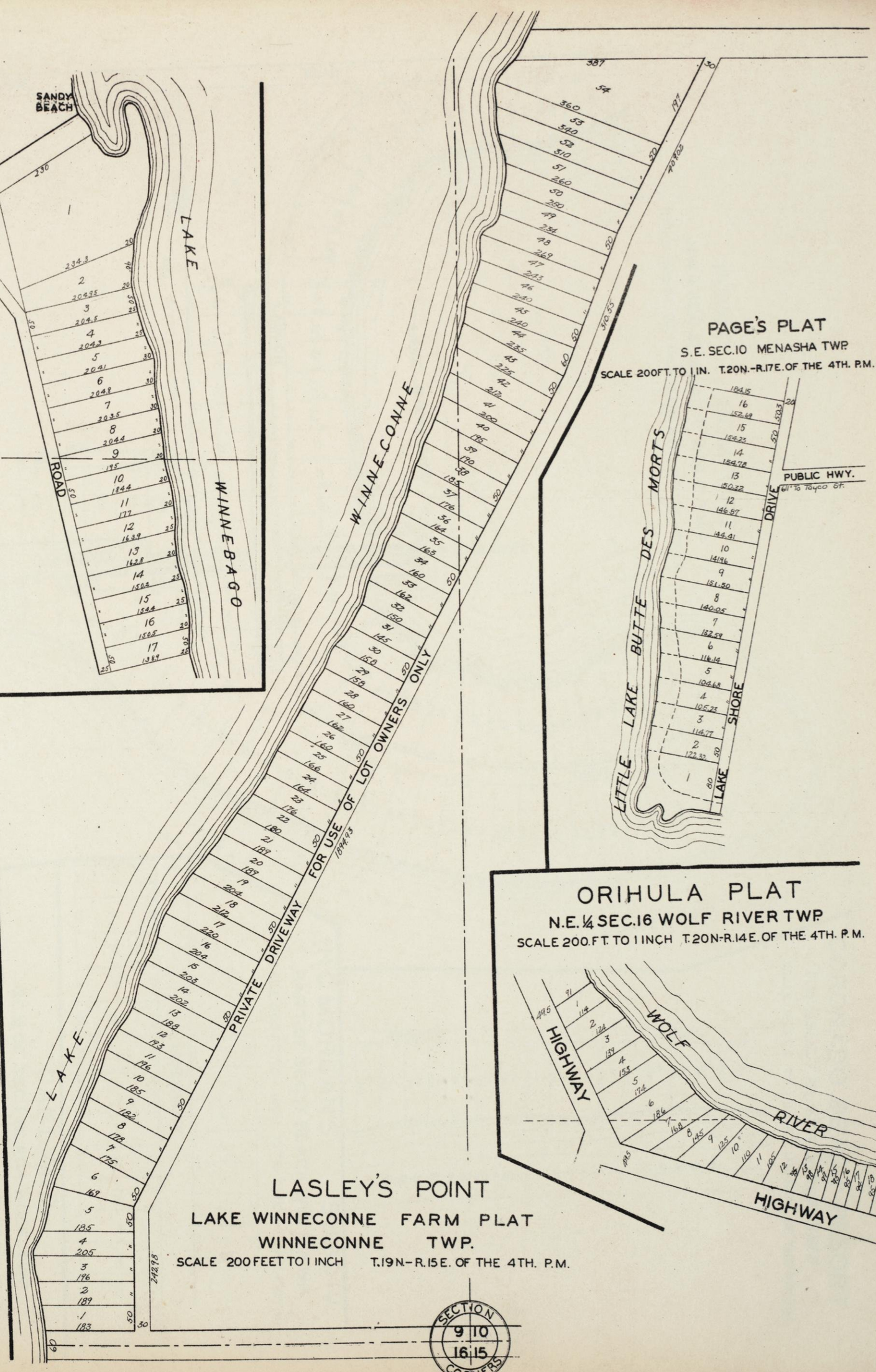

PAGE'S PLAT

S.E. SEC. 10 MENASHA TWP.

SCALE 200 FT. TO 1 IN. T.20N.-R.17E. OF THE 4TH. P.M.

ORIHULA PLAT

N.E. ¼ SEC. 16 WOLF RIVER TWP.

SCALE 200 FT. TO 1 INCH T.20N.-R.14 E. OF THE 4TH. P.M.

LASLEY'S POINT

LAKE WINNECONNE FARM PLAT

WINNECONNE TWP.

SCALE 200 FEET TO 1 INCH T.19 N.-R.15 E. OF THE 4TH. P.M.

POINT COMFORT

N.W. ¼ SEC 21 BLACK WOLF TWP.

SCALE 200 FT. TO 1 INCH T.17N.-R.17E. OF THE 4TH. P.M.

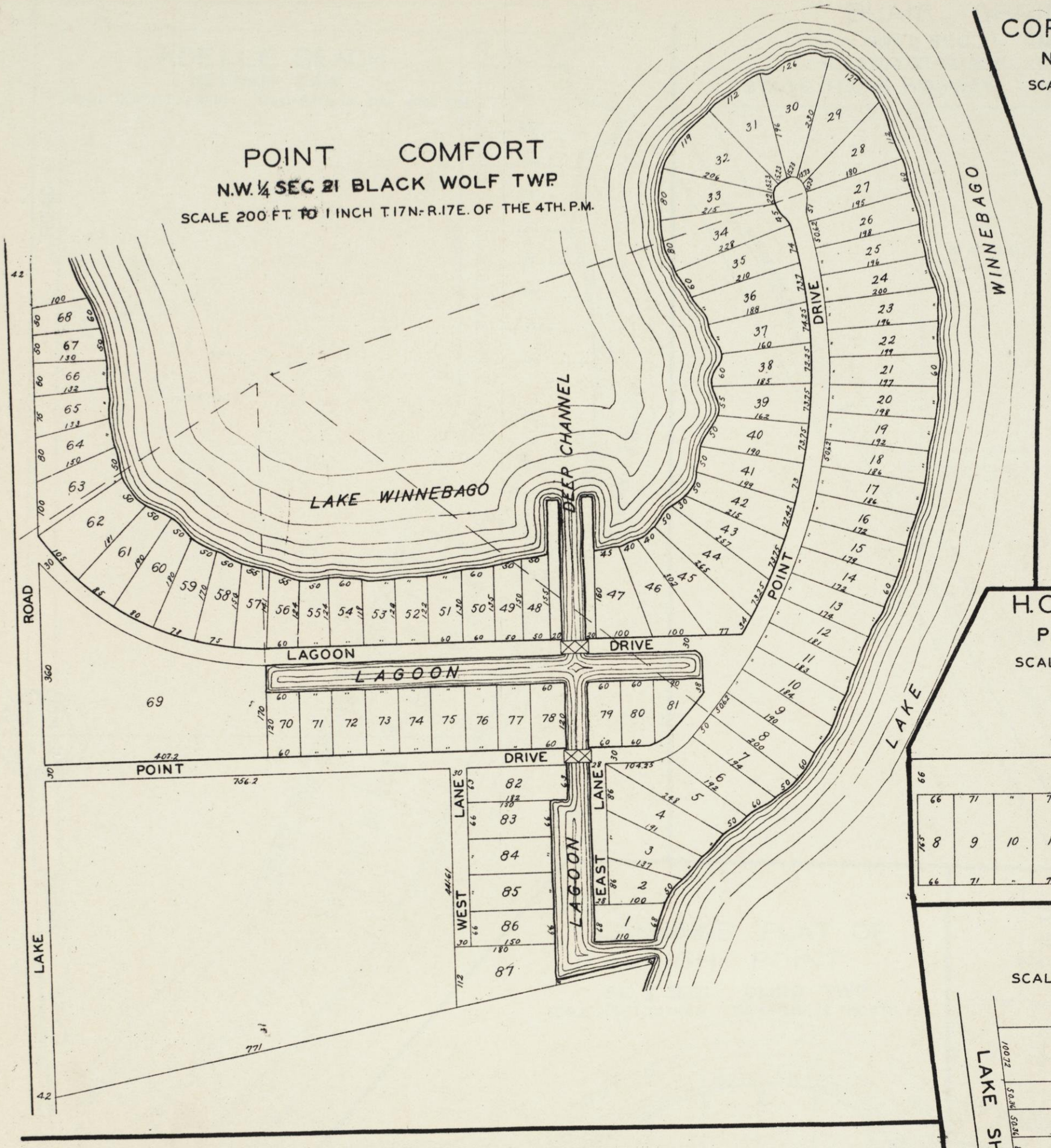

CORONADO BEACH RESORT

N.W. ¼ SEC. 7 BLACK WOLF TWP.

SCALE 200 FT. TO 1 INCH T.17N.-R.17E. OF THE 4TH. P.M.

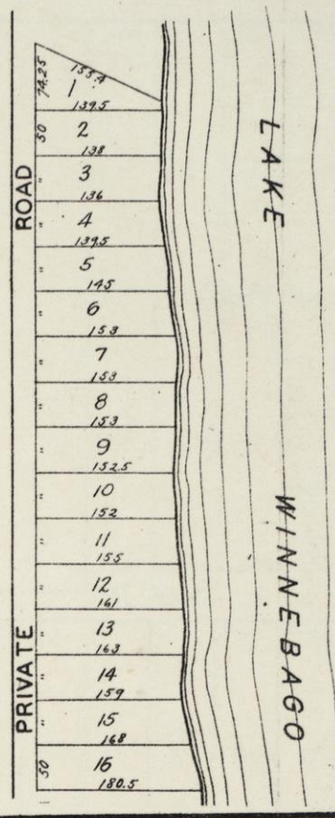

H.C. MORGAN'S SUBDIV.

PART OF SEC. 17 BLACK WOLF TWP.

SCALE 200 FT. TO 1 INCH T.17N.-R.17E. OF THE 4TH. P.M.

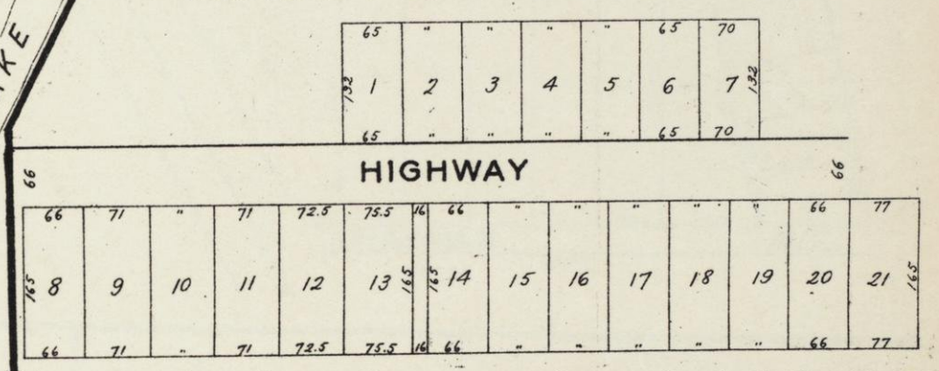

OAKLAND

S.E. ¼ OF SEC. 1 BLACK WOLF TWP.

SCALE 200 FT. TO 1 INCH T.17N.-R.16E. OF THE 4TH. P.M.

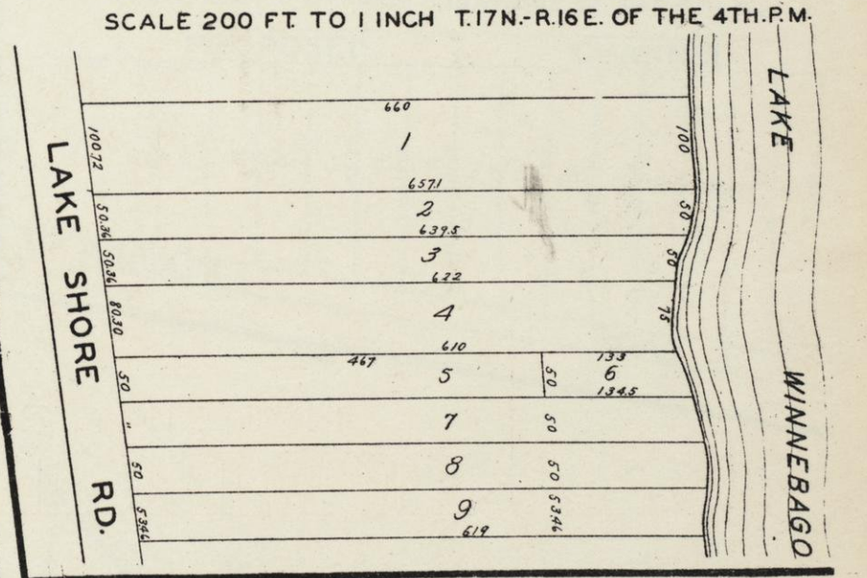

JOHN A. CONANT'S SUBDIV.

S.W. ¼ SEC. 36 ALGOMA TWP.

SCALE 200 FT. TO 1 INCH T.18N.-R.16E. OF THE 4TH. P.M

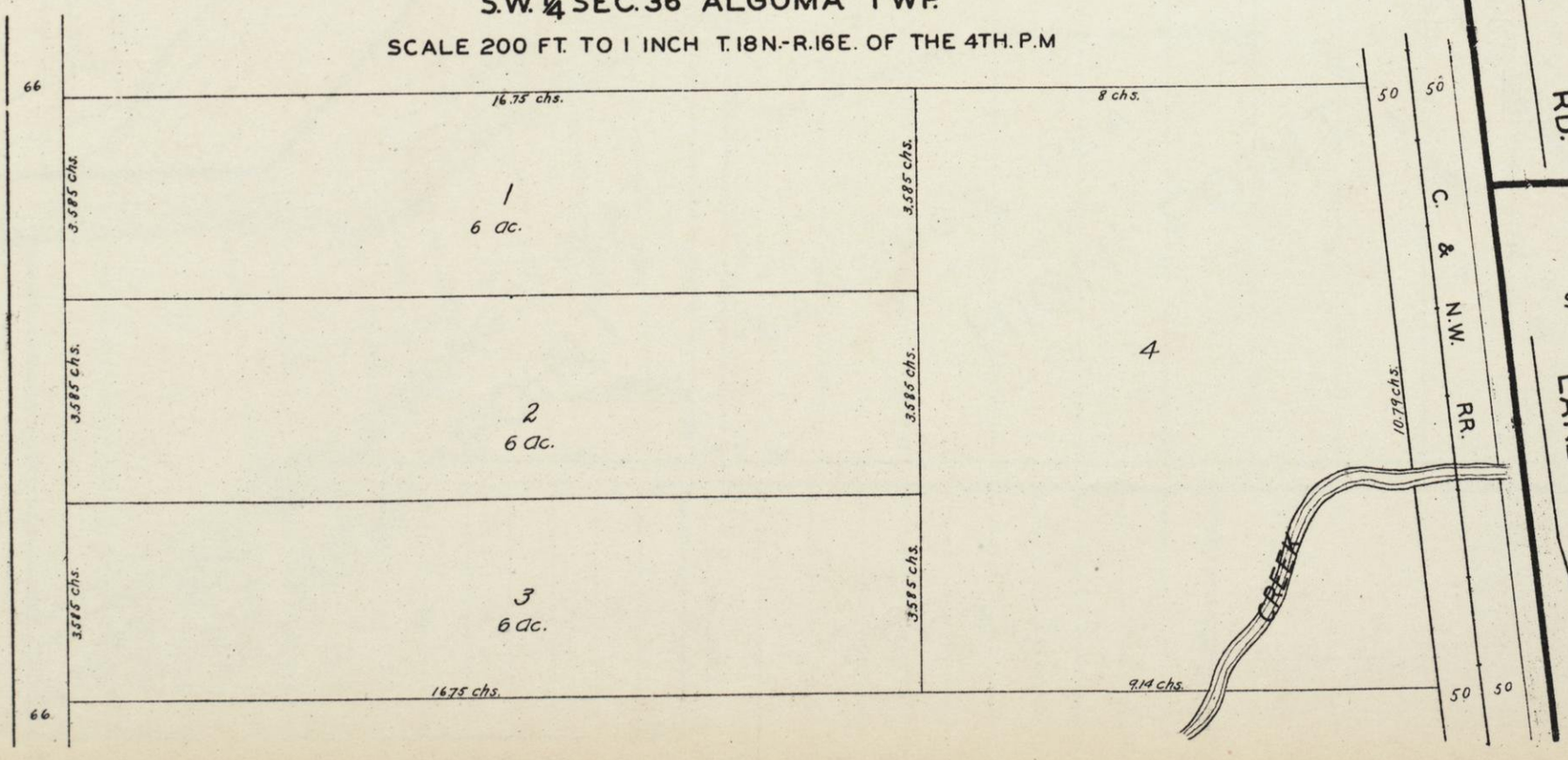

ECHO PLAT

S.E. ¼ OF SEC. 1 BLACK WOLF TWP.

SCALE 200 FT. TO 1 INCH T.17N.-R.16E. OF THE 4TH. P.M.

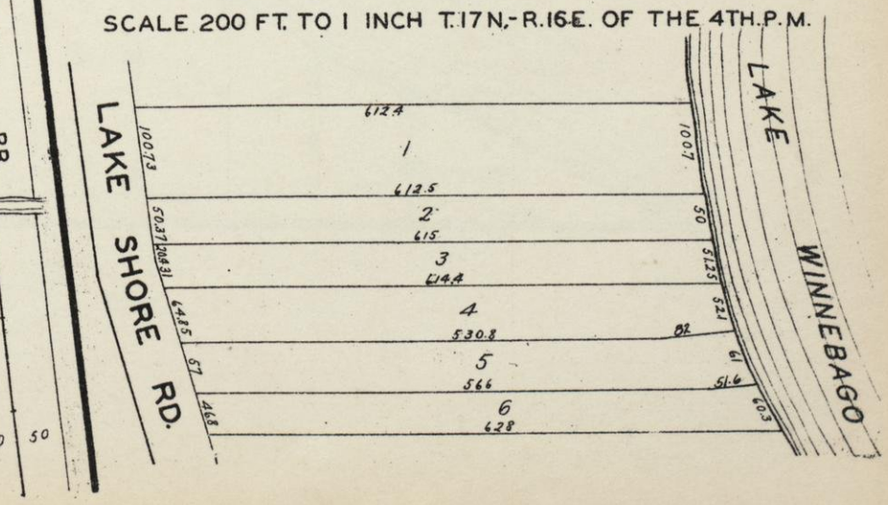

ADELLE BEACH

NEENAH TWP.

SCALE 200 FT. TO 1 INCH T.19N.-R.17E. OF THE 4TH. P.M.

ROAD

37

24.46 Acres

SECTION 4 3 9 10 CORNER

LAKE SHORE

PRIVATE ROAD FOR USE OF LOT OWNERS

WINNEBAGO

LAKE

BLAIR SPRINGS PLAT

N.W. 1/4 SEC. 21 MENASHA TWP.

SCALE 200 FEET TO 1 INCH T. 20N.-R.17E. OF THE 4TH. P.M.

STATE TRUNK HIGHWAY NO. 150

10 ACRES

MINNEAPOLIS, ST. PAUL & SOO ST. MARIE R.R.

ROAD

BLAIR AVE.

SHORE

LAKE

CHAPMAN AVE.

6348

LANSING'S PLAT OF HIGH POINT

S.E. 1/4 SEC 1 OMRO TWP.

SCALE 200 FT. TO 1 INCH T.18N.-R.15E. OF THE 4TH. P.M.

LAKE

BUTTE DES MORTS

LINE OF LIMIT FOR BUILDING ALL BUILDINGS EXCEPT BOATHOUSES

LANSING'S PLAT OF HIGH POINT

FIRST ADD. TO LANSING'S PLAT OF HIGH POINT

SUNNY VIEW RESORT

SW 1/4 SEC. 11 POYGAN TWP.

SCALE 200 FT. TO 1 INCH T.19N.-R.14E. OF THE 4TH. P.M.

PROPOSED CHANNEL

PRIVATE ROAD

PLUMMER'S HARBOR

N.E. ¼ SEC. 3 NEENAH TWP.

SCALE 200 FT. TO 1 INCH T.19N.-R.17E. OF THE 4TH. P.M.

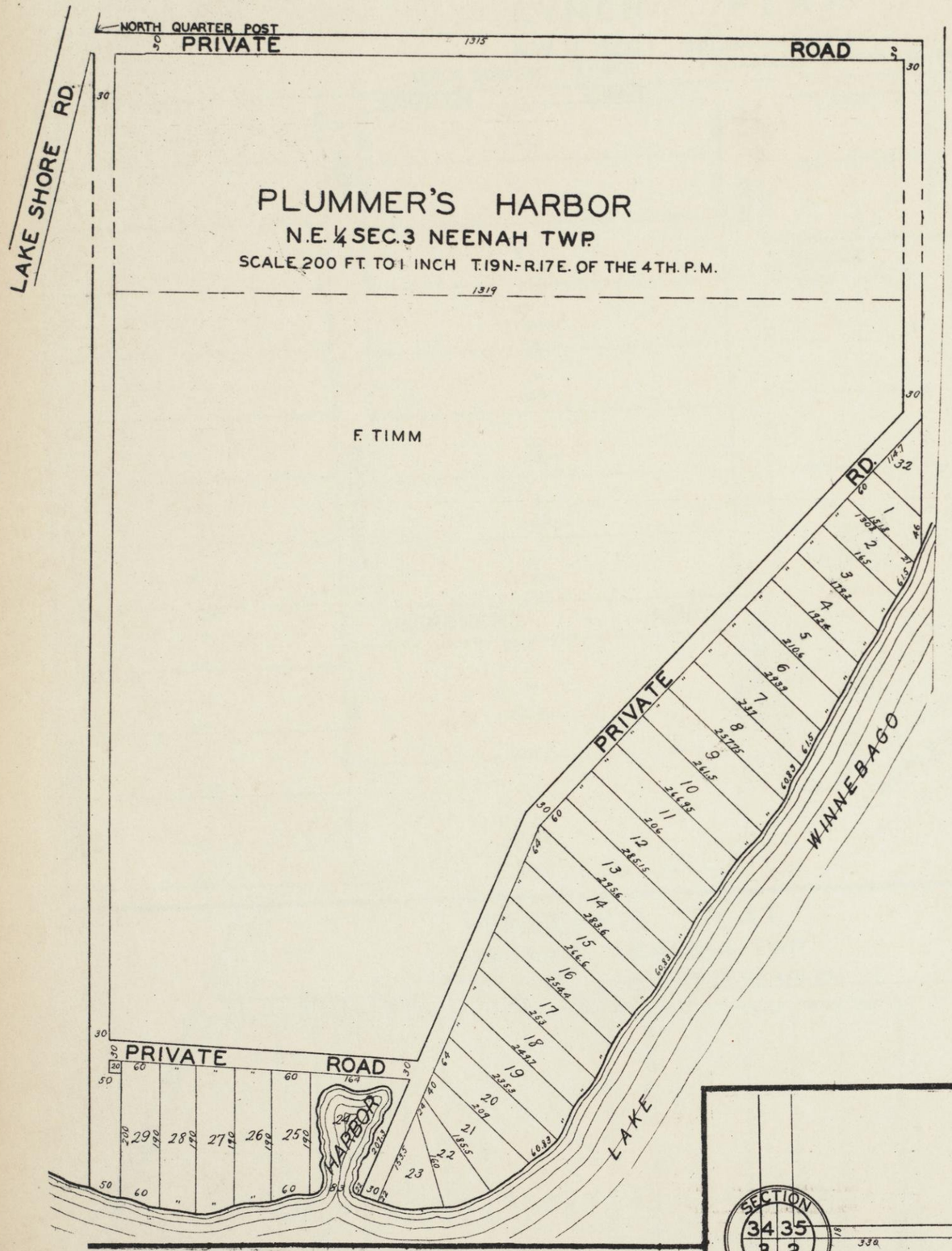

RICKER'S BAY

S.E. ¼ SEC. 9 IN NEENAH TWP.

SCALE 200 FT. TO 1 INCH T.19N.-R.17E. OF THE P.M.

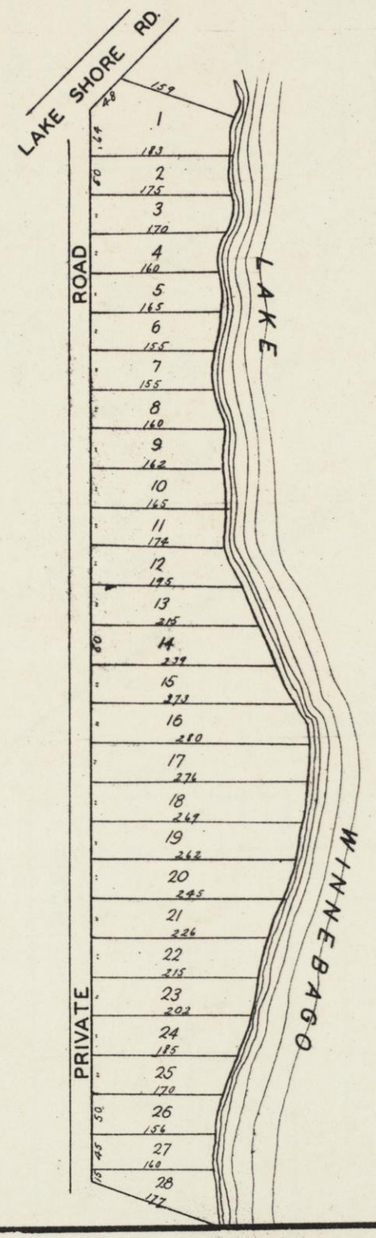

ORMAND BEACH

N.E. ¼ SEC. 12 OMRO TWP.

SCALE 200FT. TO 1 INCH T.18N.-R.15E. OF THE 4TH. P.M.

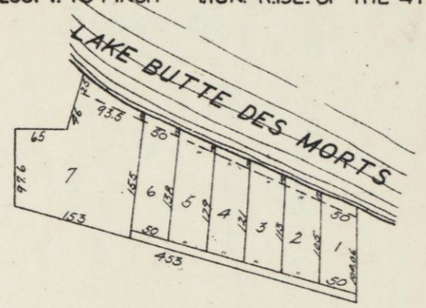

DIENER'S PLAT

PART OF SECS. 35 & 2 NEENAH TWP.

SCALE 200 FT. TO 1 INCH T.19 & 20N.-R.17E. OF THE 4TH. P.M.

GEO. THIEN'S PLAT OF SUNRISE BAY

N.W. ¼ SEC. 35 NEENAH TWP.

SCALE 200 FT. TO 1 INCH T.20N.-R.17E. OF THE 4TH. P.M.

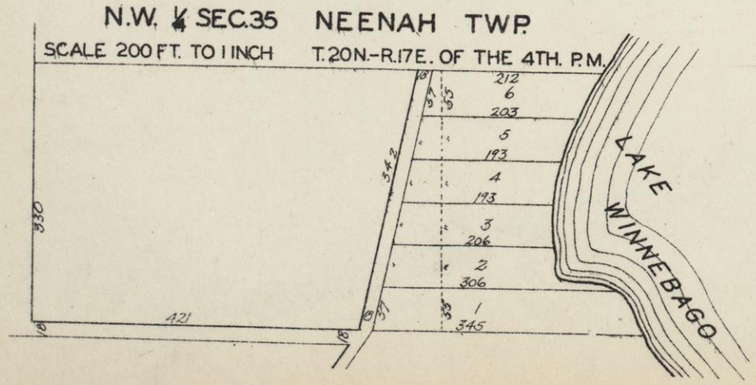

LYNCH PLAT

N.W. ¼ SEC. 1 MENASHA TWP.

SCALE 200 FEET TO 1 INCH T. 20 N.-R. 17 E. OF THE 4TH. P.M.

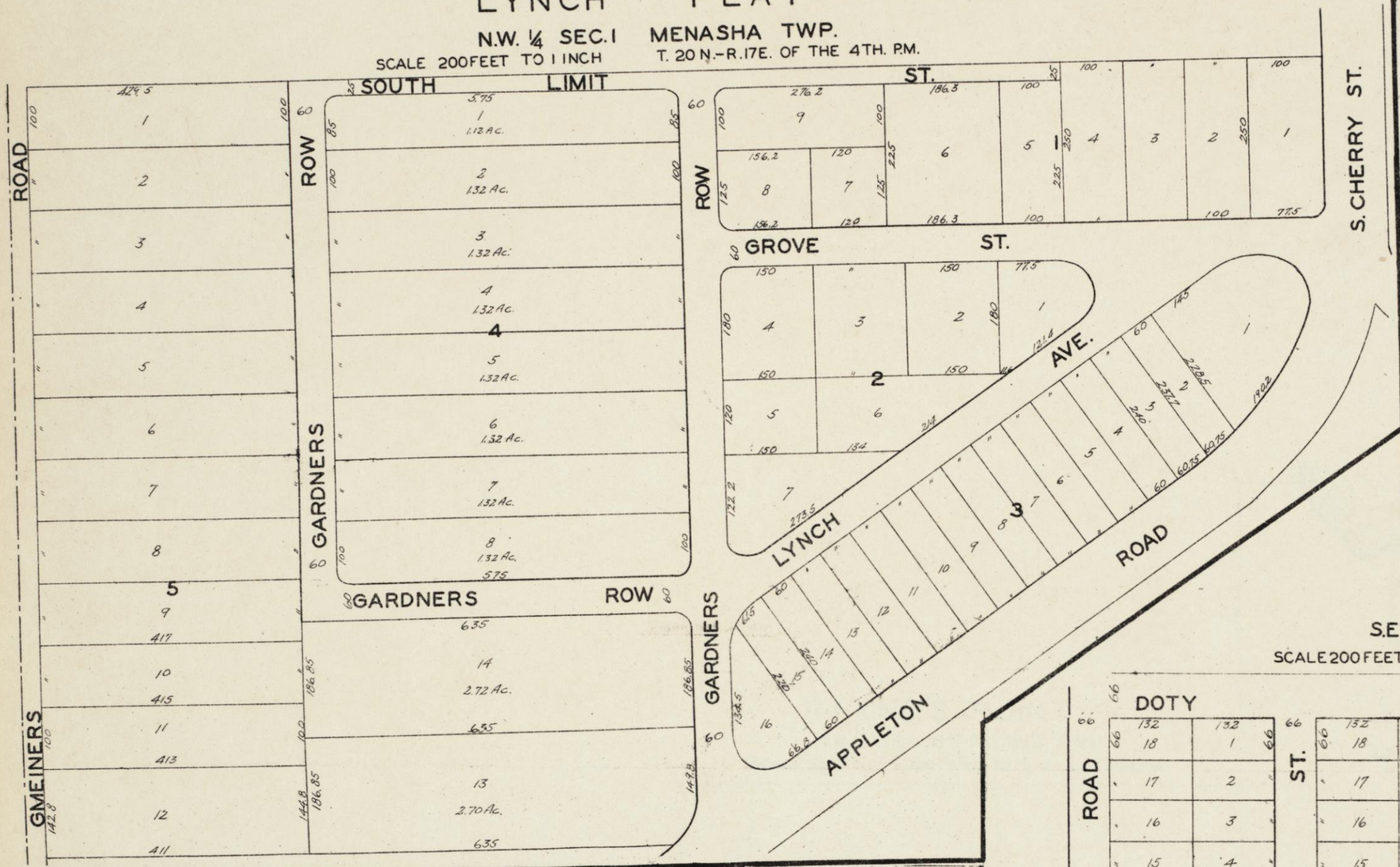

HOWSER & PATCHEN PLAT

N.½ SEC. 21 MENASHA TWP

SCALE 200 FT. TO 1 INCH T. 20N.-R. 17E. OF THE 4TH P.M.

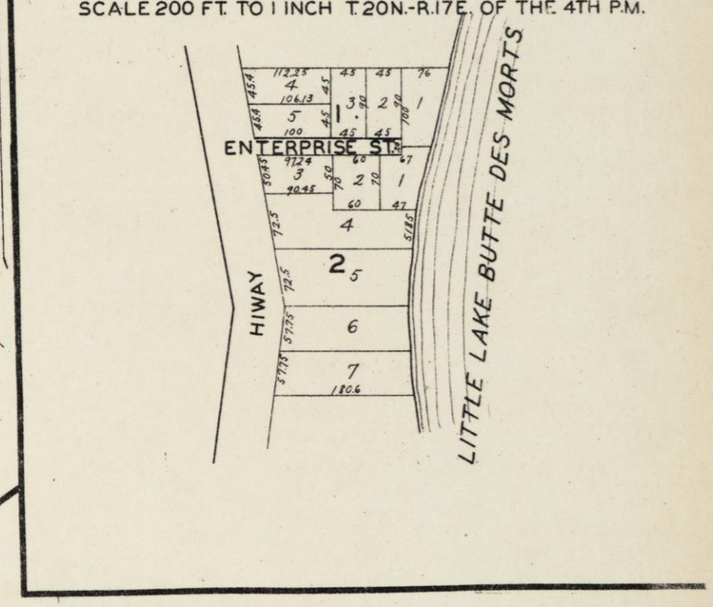

REED'S PLAT

S.E. ¼ SEC. 7 NEENAH TWP.

SCALE 200 FEET TO 1 INCH T. 19N.-R. 17E. OF THE 4TH. P.M.

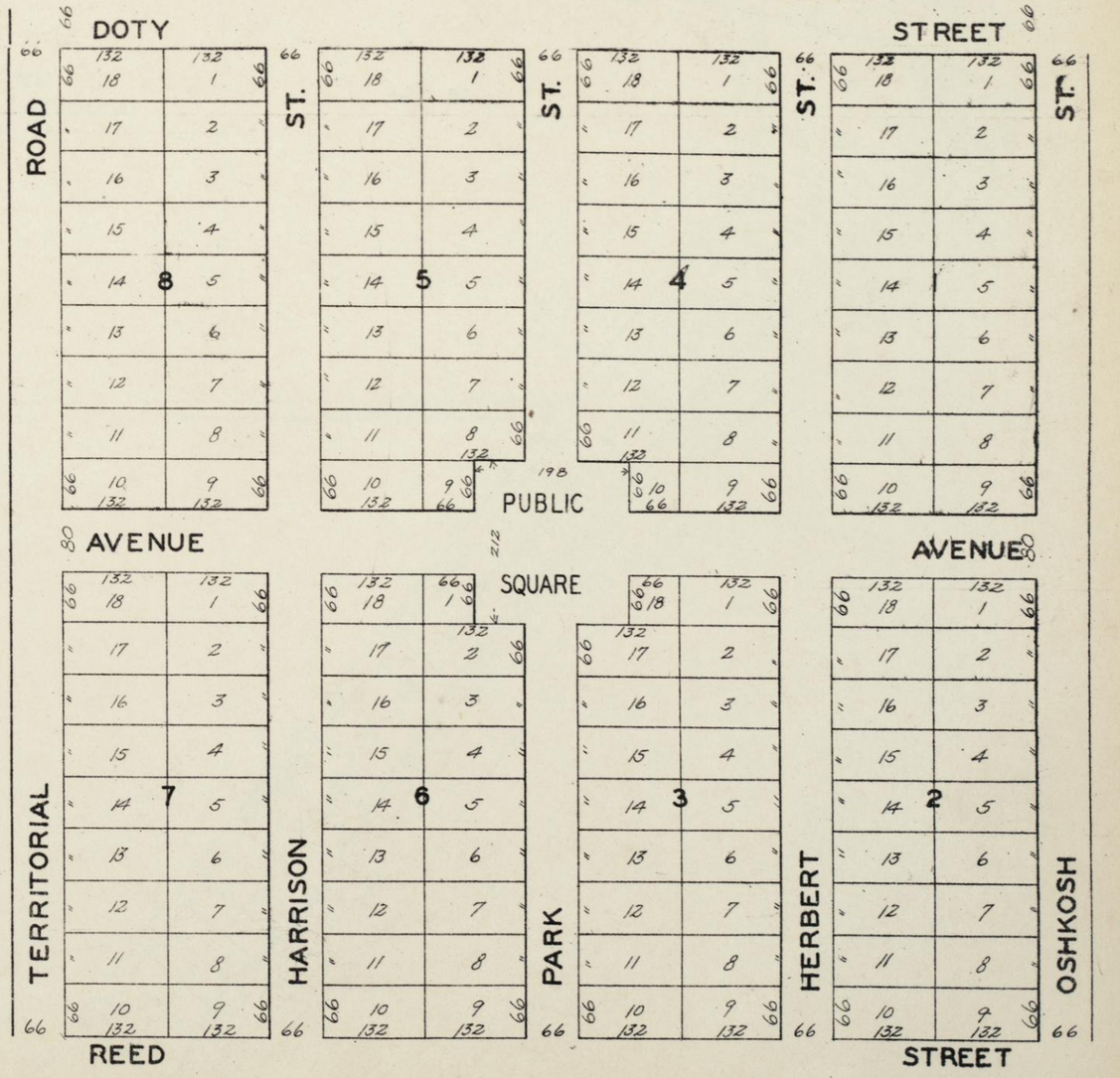

PORSCHE'S PLAT

W.½ SEC. 13 MENASHA TWP.

SCALE 400 FEET TO 1 INCH T. 20N.-R. 17E. OF THE 4TH. P.M.

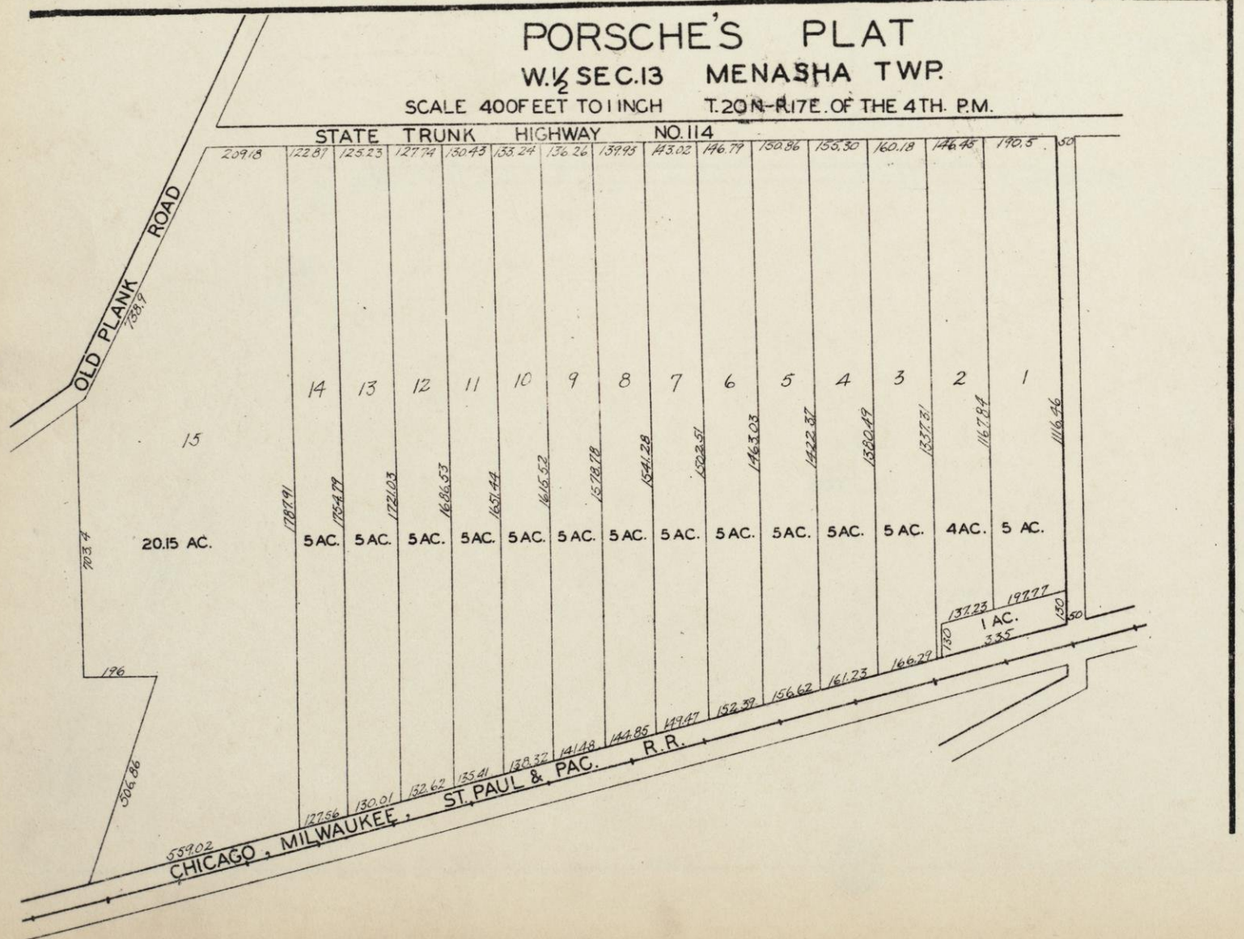

PAYNE'S POINT

N.E. ¼ SEC. 16 VINLAND TWP.

SCALE 300 FT. TO 1 INCH T.19 N.-R.17 E. OF THE 4TH. P.M.

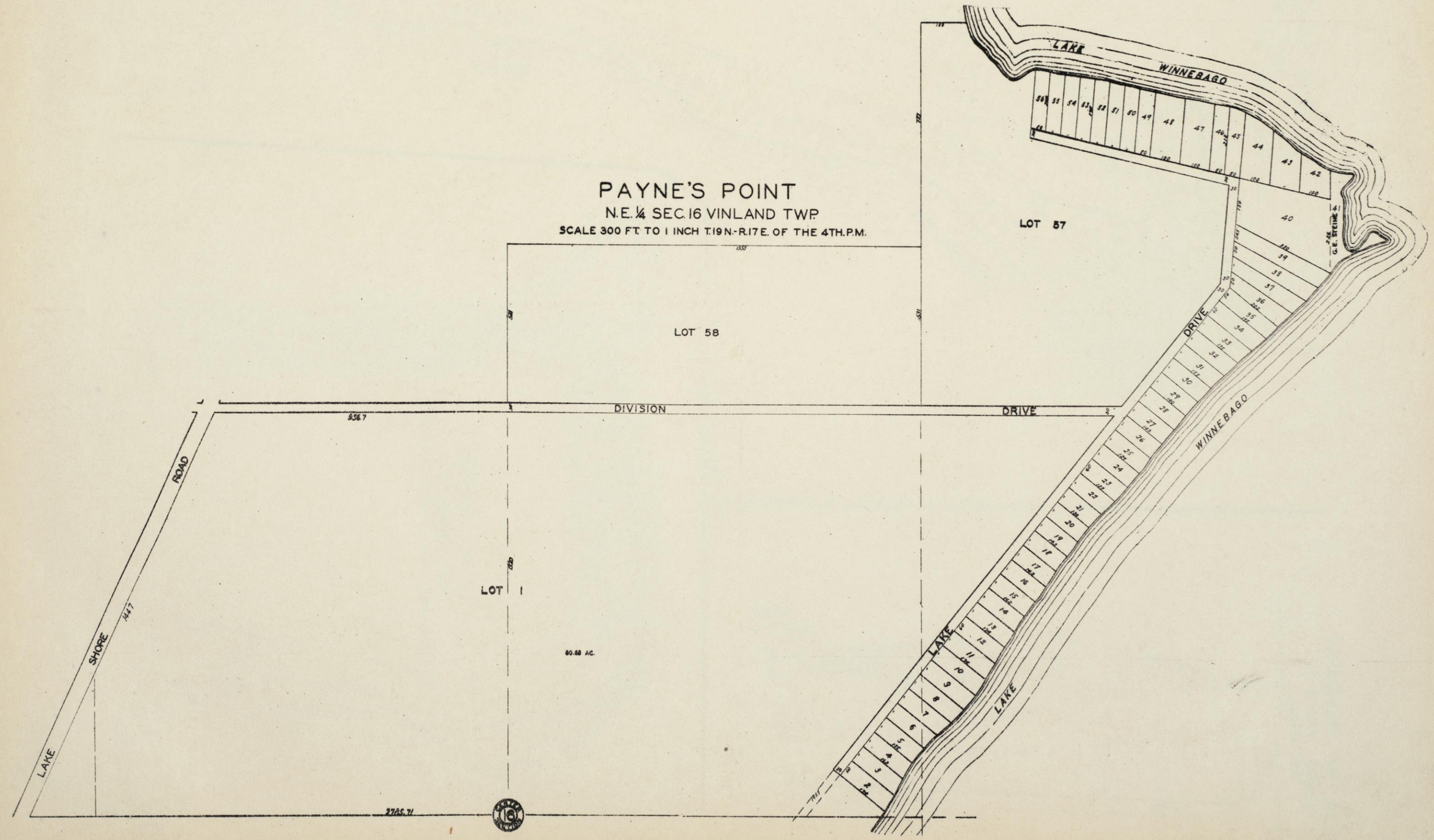

OAKWOOD BEACH REPLAT

OSHKOSH TWP.

SCALE-300FT. TO 1 INCH T.18N.-R.17E. OF THE 4TH. P.M.

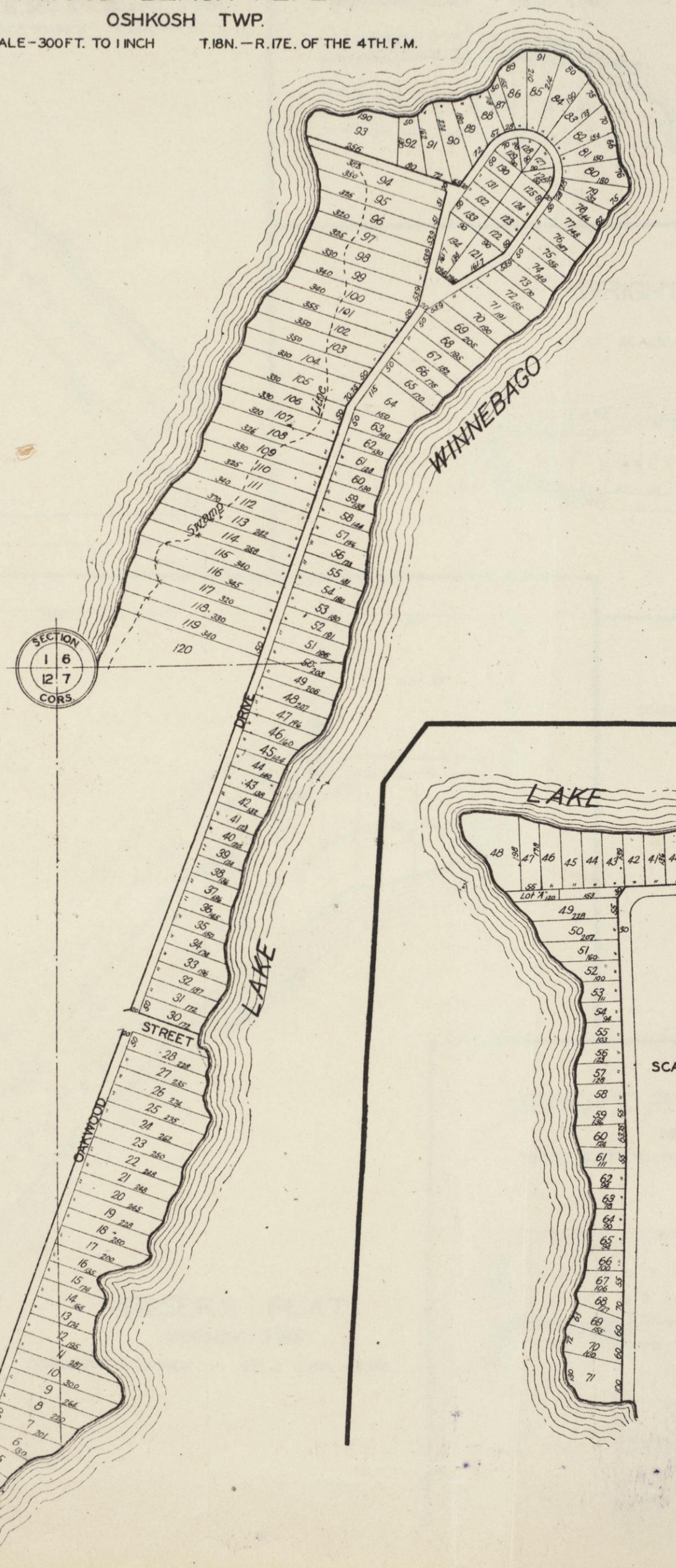

WRIGHT'S 1ST. ADD.

TO STONY BEACH

ALGOMA TWP.

SCALE-200FT. TO 1INCH SEC.36 T.18N.-R.16E.

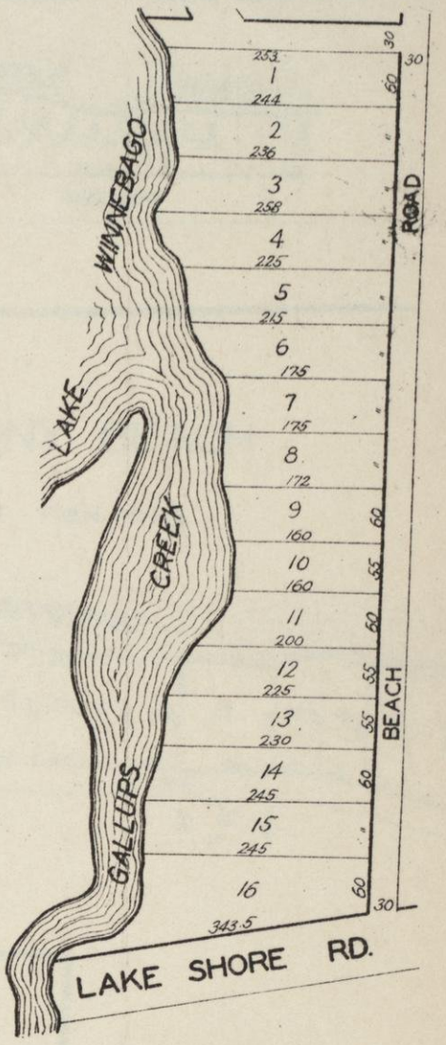

DOMEL PLAT

OSHKOSH TWP.

SCALE-300 FT. TO 1 INCH SEC.7 T.18N.-R.17E.

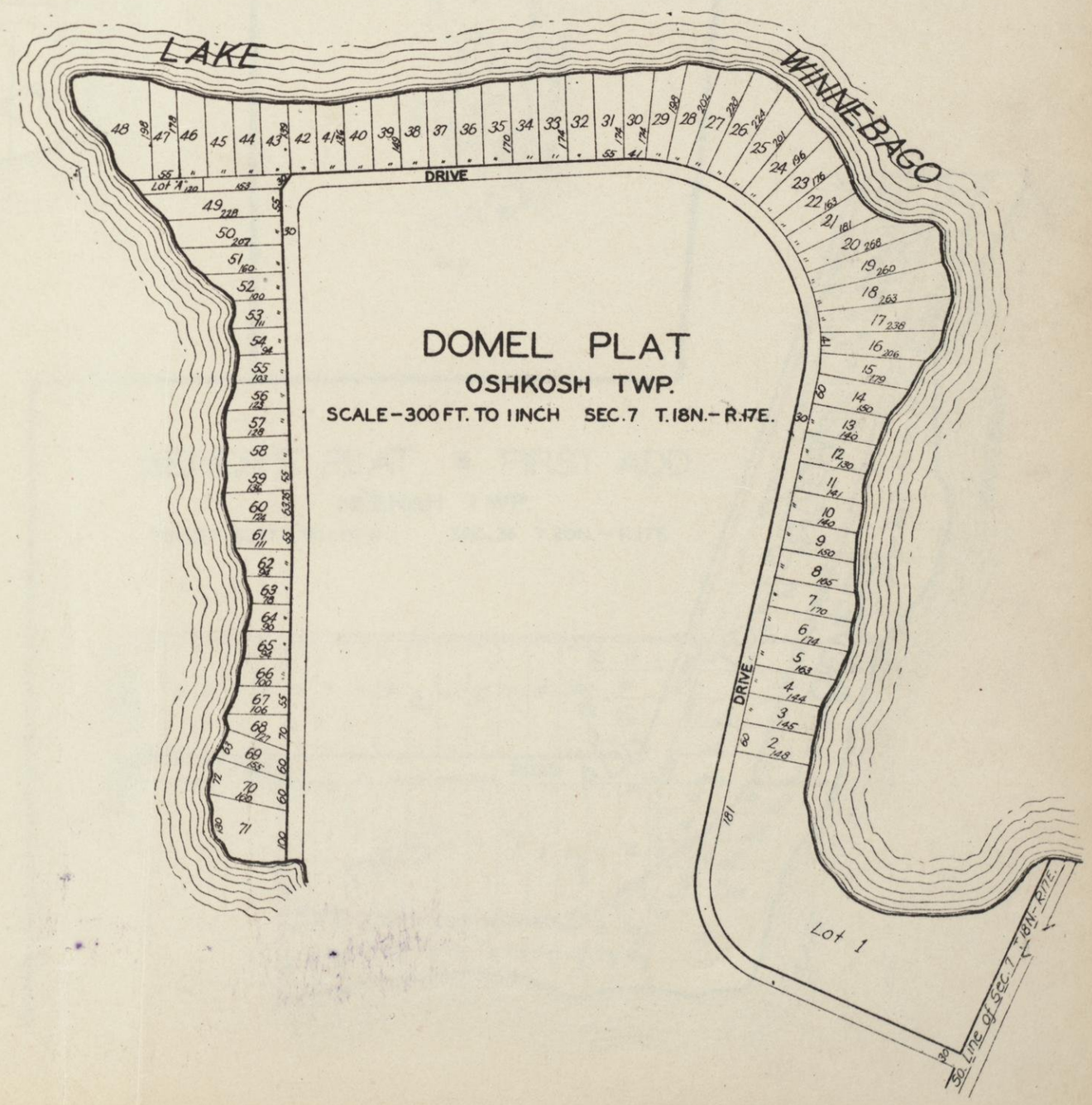

NUSSER'S PLAT

N.E.¼ SEC. 10 OMRO TWP.

SCALE - 200 FT. TO 1 INCH T.18N. - R.15E.

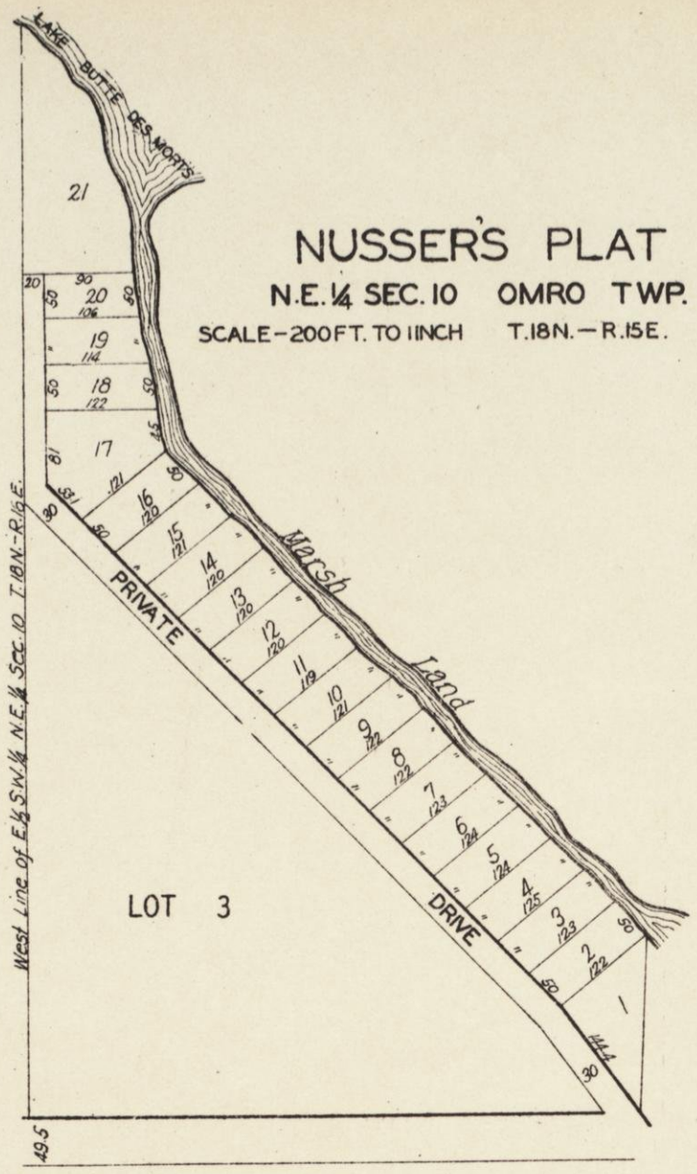

PLAT OF N.E.¼ N.E.¼ SEC. 16

VINLAND TWP.

SCALE - 300 FT. TO 1 INCH T.19N. - R.17E.

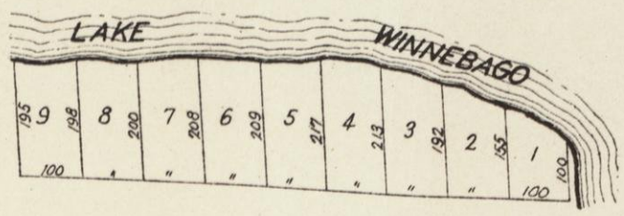

FIRST ADD. TO ORIHULA

WOLF RIVER TWP.

SCALE - 200 FT. TO 1 INCH SEC. 16 T.20N. - R.14E

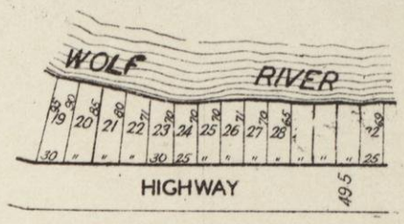

WRIGHT'S SUB. OF STONY BEACH

ALGOMA TWP.

SCALE - 200 FT. TO 1 INCH SEC. 36 T.18N. - R.16E.

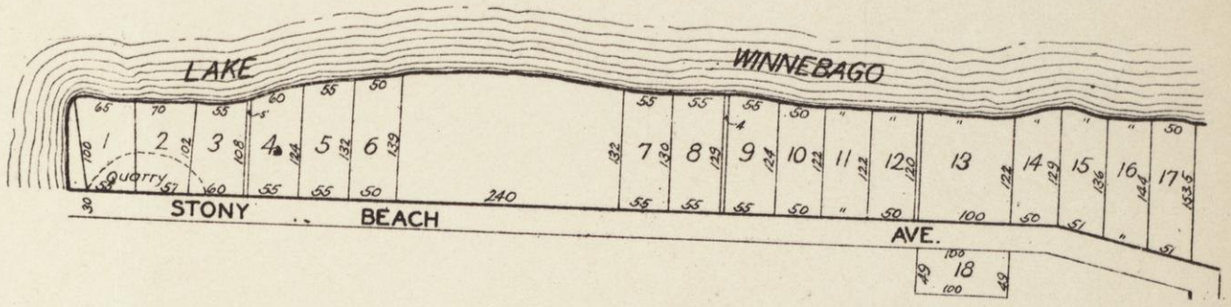

LAKE REST PLAT

ALGOMA TWP.

SCALE - 300 FT. TO 1 INCH SEC. 36 T.18N. - R.16E.

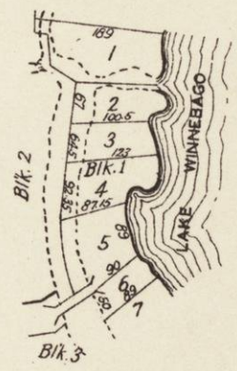

NEUSER'S PLAT

NEENAH TWP.

SCALE - 200 FT. TO 1 INCH SEC. 3 T.19N. - R.17E.

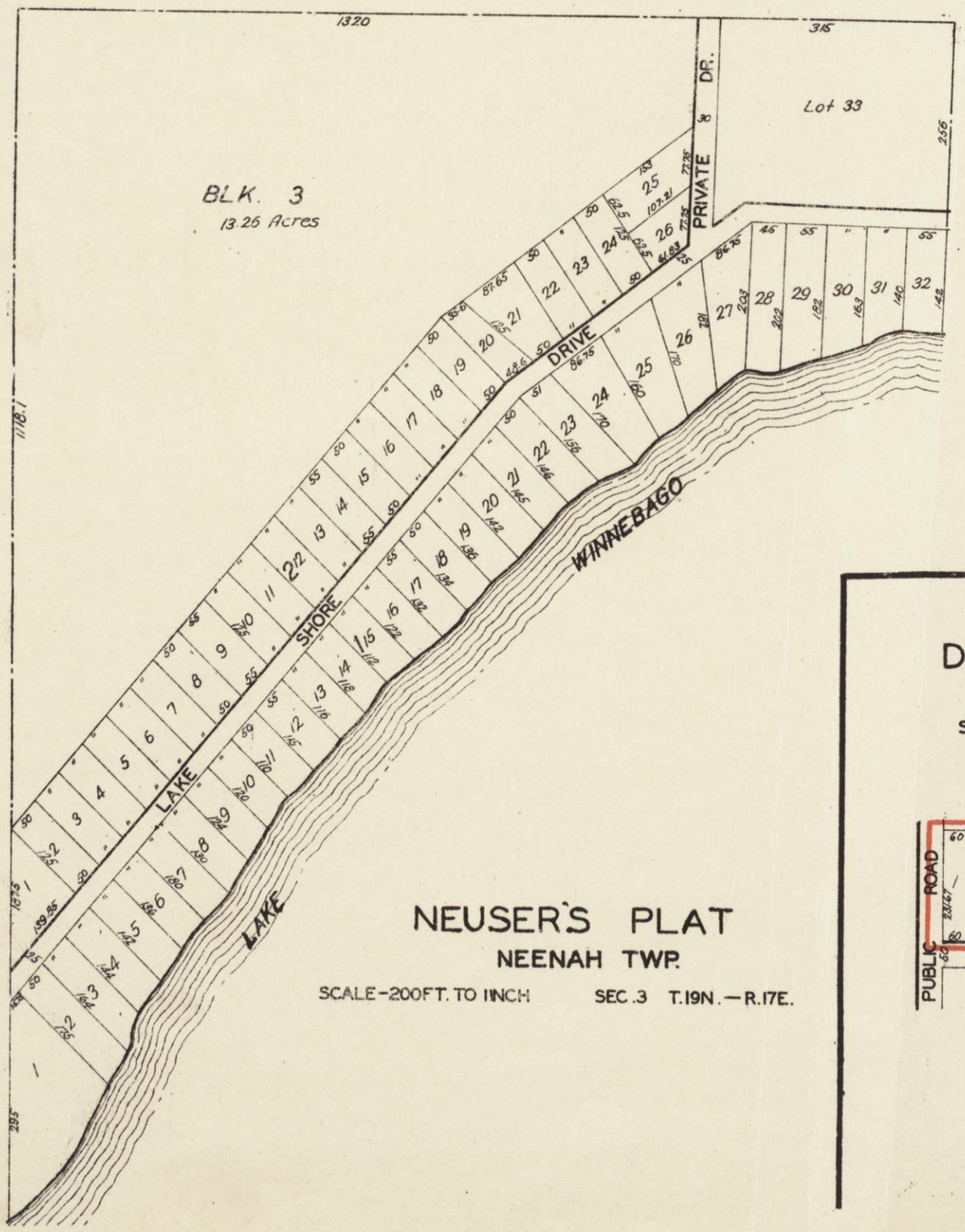

DIENER'S PLAT & FIRST ADD.

NEENAH TWP.

SCALE - 300 FT. TO 1 INCH SEC. 35 T.20N. - R.17E.

