



LIBRARIES

UNIVERSITY OF WISCONSIN-MADISON

Atlas of Racine County, Wisconsin. 1956

Derr Map Studio

Rockford, Illinois: Derr Map Studio, 1956

<https://digital.library.wisc.edu/1711.dl/TUGXNVZRHXO6Y8O>

Copyright 1956 by Derr Map Studio, Rockford, Illinois

The libraries provide public access to a wide range of material, including online exhibits, digitized collections, archival finding aids, our catalog, online articles, and a growing range of materials in many media.

When possible, we provide rights information in catalog records, finding aids, and other metadata that accompanies collections or items. However, it is always the user's obligation to evaluate copyright and rights issues in light of their own use.

ATLAS OF
RACINE COUNTY
WIS.

OS

Zr
912.775
D448a
OS
(1956)





m

ATLAS OF RACINE COUNTY WISCONSIN

1956

DERR MAP STUDIO
MILWAUKEE, WISCONSIN

COMPILED FROM
SURVEYS AND THE PUBLIC RECORDS

DERR MAP STUDIO
MILWAUKEE, WISCONSIN

ATLAS OF
RACINE COUNTY
WISCONSIN

1956

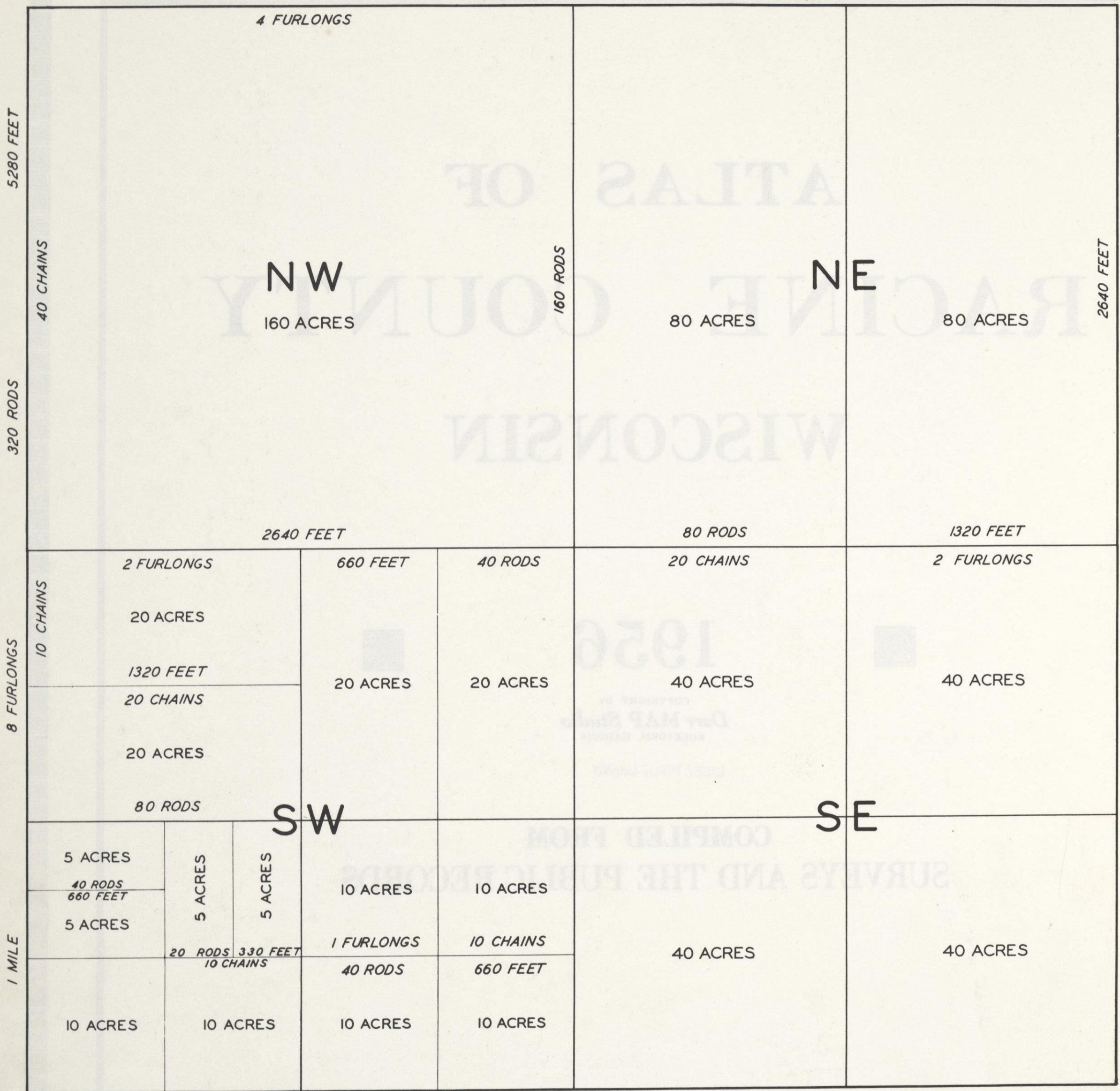
COPYRIGHT BY
Derr MAP Studio
ROCKFORD, ILLINOIS

RACINE PUBLIC LIBRARY

COMPILED FROM
SURVEYS AND THE PUBLIC RECORDS

— Published by —
DERR MAP STUDIO
ROCKFORD, ILLINOIS

ANALYSIS OF A SECTION OF LAND



LINEAR MEASURES

	INCHES	FEET	RODS	LINKS	CHAINS	FURLONGS
1 LINK	7.92	0.66	0.04	1	0.01	0.001
1 FOOT	12	1	.0606061	1.515152	.0151515	.00151515
1 YARD	36	3	.181818	4.54545	.0454545	.00454545
1 ROD	198	16.5	1	25	0.25	0.025
1 CHAIN	792	66	4	100	1	.1
1 FURLONG	7920	660	40	1000	10	1
1 MILE	63,360	5,280	320	8,000	80	8

SQUARE MEASURES

	SQ. INCHES	SQ. FEET	SQ. YARDS	SQ. RODS	SQ. CHAINS
1 SQ. FOOT	144	1			
1 SQ. YARD		9	1		
1 SQ. ROD		272.25	30.25	1	
1 ACRE		43,560	4,840	160	10

640 ACRES = 1 SQ. MILE OR 1 SECTION
 1 TOWNSHIP = 36 MILES SQ. OR 36 SQ. MILES OR 36 SECTIONS
 1 ACRE IS ABOUT 208.75 FT. SQUARE OR CONTAINS 43,560 SQ. FEET OR ANY RECTANGULAR TRACT, THE PRODUCT OF THE LENGTH AND WIDTH OF WHICH TOTAL 160 SQ. RODS, WILL EQUAL 1 ACRE.

City of Racine and Environs

Racine Index Map 28
A
Adam's Sub. 34
Alteration of Block 5 32
Alteration of Lake Lawn Add. 40 & 41
Alteration of J. I. Case Sub. 38
Assr's Plat of Buhler Acres. (Unrec.) 46
Assr's Plat of Buhler's Grand View Acs. (Unrec.) 45
Assr's Plat of Buhler Heights (Unrec.) 45
Assr's Plat of C. Nelson Acres (Unrec.) 45
Assr's Plat of Greenlawn Homesites (Unrec.) 44
Assr's Plat of Highland Acres (Unrec.) 45
Assr's Plat of Tanges 12th St. Sub. (Unrec.) 46
Assr's Plat No. 1 of Inter-Urban Acs. (Unrec.) 29
Assr's Plat No. 2 of Avondale (Unrec.) 45
Assr's Plat No. 5 of Tanges Acres (Unrec.) 46
Athletic Park Add. 36
Avondale (Unrec.) 45
B
Bayside 31
Bayview Sub. 31
Beechwood 31
Beebe Mfg. Co's. Sub. 38
Bel-Aire 42
Bell's Resub. 36
Bergerson Add. 31
Blake & Fish's Sub. 37
Boulevard Highland Add. 43
Brauer, Russell, Add. 30
Brooker's Add. 34
Brown Manor 30
Buhler Acres (Unrec.) 46
Buhler Grand View Acres (Unrec.) 45
Buhler Heights (Unrec.) 45
Bullerick's Add. 33
Burbeck's Sub. 37
Burch's, John, Sub. 31
Busch's Sub. 37
C
Cary's Sub. 37
Cedar Bend Add. 36
City of Racine Sub. 37
Clancy's Resub. 35
Colbert's Add. 32 & 33
College Add. 39
Colonial Heights 41
Corses Sub. 37
Corses Resub. 36, 37, & 38
Country Club Acres No. 1 & 2 41
Country Club Park & No. 2, 3, & 4 32
Crane, W. A. Add. & No. 2 42
Crane, W. A. Sub. of Blk. 1 42
Crest View Add. 31
D
Davies Add. 37
Dauterman's Sub. 38
Dearsley's Sub. 35 & 37
Dietrich's Sub. 35
Dodge's Add. 36 & 38
Dombrowski Add. 36
Doris Park 43
Douglas Ave. Park 32 & 33
Downer & Cooks Sub. No. 1 42
Drahosh's Add. 33
Due's Sub. 38
E
Ehrlich's, A., Wright Ave. Sub. 42
Elm Terrace Add. No. 1 & 2 44
Elmwood No. 1, 2, 3, 4, & 5 44
English's Add. & 2nd. Add. 33
Enos Sub. 40
Enos Sub. (Unrec.) 32
Erie Add. 33
Evan's & Botsford's Add. 34
F
Fahey's Sub. 32
Fairview Park Add. 42
Farrand Add. 31
Fergus Sub. 43
Finches, C. L., Add. 36
Fish's Sub. 35
Fox Sub. 33
Frank's Add. 34
Freeman Sub. 34
Fuller Lane Sub. 38
G
Garden City 43
Gitting's Resub. 36
Gitting's, W. G. Resub. 36
Goley's Acres (Unrec.) 29 & 30
Gorton's Sub. 34
Green Crest Sub. 40
Greenlawn Homesites (Unrec.) 44
Greater Racine 42

H
Hagerer's Sub. 33
Haman's Add. 32
Hamilton's Add. & 2nd. Add. 36 & 38
Hansen Park Add. 34
Harbor Add. 35
Harbridge Sub. 36
Harmon's Sub. 37
Haumersen Sub. 33
Haudsen's Add. 38
Hendricksen & Adams Sub. 37
Herrick & Crams Sub. 37
Herrick's Add. & 2nd. Add. 36
Herrick's Partition 36
Herrick's Sub. 37
Hickory Ridge No. 1 41
Highland Acres (Unrec.) 45
Highland Lawn 41
Hilcrest 42
Holborn's Partition Plat. 39
Homestead Land Co. Sub. 40
Horlick's Hi-Lawn 34
Horlick's Sub. 32
Horlick's Sub. No. 2 31
Hurlbert's Sub. 35
Hynek's, A., Sub. & No. 2 31
I
Inter-Urban Acres (Unrec.) 29
Irving Manor & No. 2 42
Island Park Add. 34
J
Jackland-Zitka Add. 43
Jacobson Add. 34
Jay-Eye-See Land Co's Sub. 36
Jay-Eye-See Land Co's Sub. No. 2 36
Jay-Eye-See Land Co's Sub. No. 3 42
Jefferson Park Sub. 34
Jenkin's Add. 38
Jensen & Christenson 38
Jeppesen & Molbeck Sub. 43
Jerome Park 38
Johnson's Sub. 37
Johnson's Sub. Block 1 34
Jones Add. 32 & 33
Judson's Add. 34
Judson's Sub. 35
K
Keefe & McLaughlin Sub. No. 2 32
Keefe & McLaughlin Sub. of Blk. 2 33
Kelley's, J. H. Sub. 37
Kelley, Lawton & Fidler Sub. 38
Kidder & Youts Sub. 37
Kinzie Park Add. & 2nd. Add. 36
Klein's Sub. 37
Knapp School Add. 38
Knight Sub. 37
Knight & Cram Sub. 35
Knop Sub. 33
Kosterman Add. 32
Kremer Estates Home Acres 29
L
Lakecrest 31
Lake Park Add. 40
Lake Shore Add. 40
Lake Shore Park Add., Resub. 33
Lakeside Add. & No. 2 39
Lakewood Estates 31
Lakeview Circle Resub. 31
Lakeview Manor 31
Larson Sub. 36 & 38
Larson Sub. of Highland Park 45
Lawndale 43
Lenox Add. 32
Leutke's Add. 34
Lewis Sub. 37
Liebenow Sub. 34
Lincoln Heights Add. 34
Linderman Resub. 42
Llewellyn Park Land Co. Add. 34
Lockwood Add. 36 & 37
Longview Sub. No. 1 43
Luke's Sub. 37
M
Mann's Add. 36
Mann & Schultz Add. 32
Man-Ree Park & No. 2 42
Maple Grove Add. 34-41-42
Maple Grove Add. No. 2 42
Matson's Add. (Unrec.) 30 & 31
McGrew Resub. 42
McLaughlin Add. 33
Meadowbrook 68

N
Meadowbrook (Unrec.) 41
Meadowbrook Terrace 41
Meadow Lawn Terrace 41
Meadow View Add. (Unrec.) 41
Medary's Sub. 33
Meinzer & Davis Sub. 37
Meivin Park Add. 31
Meivin Park Add. No. 2, Resub. 31
Merten's & Frere's Sub. 34
Midwest Homesites Sub. 43
Miller Bros. Add. 33
Miller, Leo, Add. 31
Miller, Reiner, Sub. 35
Miller's Sub. 36
Miller, W. H., Add. 33
Mills & Sons Mt. Pleasant Sub. 32
Mona Park (Skillbeck's Add., Unrec.) 66
Morey & Packard's Add. 36 & 38
Mound Add. 36
Mt. Pleasant Land Co., Sub. No. 1 42
Mt. Pleasant Land Co., Sub. No. 2 42
Muller's Sub. 33
N
Nash Knoll Add. 43
Nash Knoll Add. No. 2 (Unrec.) 43
Nelson & Dooleys Sub. 34
Nelson & Sorensens of Jay-Eye-See No. 5 42
Nelson, C. Acres (Unrec.) 45
Nield Acres (Unrec.) 29
Nissen & Freeman Sub. 36
North Bay 31
Northbrook Sub. 31
North Clover Hill Add. 34
North Park Add. 33
North Park Add. No. 2 33
North Racine Add. 30 & 31
North Racine Add. 33
Norton's Sub. 40
O
Oaklawn Sub. 68
Oakwood Grove Add. & No. 2 36
O'Day's Sub. 32
O'Mar Sub. 32
Orchard Home Add. 42
Ortell's Add. 32
Osborne Sub. & No. 2 41
Owen's Add. 43
Owen's Sub. 36
Ozone Park 68
P
Packard's Sub. of Clover Hill Add. 34
Palmer Sub. 35
Palmer & Briggs Add. 34
Park View Add. 38
Parmelee's Add. 36
Peck's Sub. 35
Petersen Add. 38
Petersen Sub. 40
Petersen's, John, Sub. 42
Pfeiffer's, Jos., Sub. 38
Pfleger's Sub. & No. 2 30
Pleasant Valley Estates 44
Pleasant View Add. 34
Poulson Sub. 34
Prospect Add. 34
R
Racine College Add. 39
Racine Gardens Add. 42
Racine Hardware Co. Sub. 37
Racine Land & Improvement Co. Add. 39
Racine Land & Improvement Co. Sub. No. 2 38
Racine Original Town 35
Racine Realty Co's. Add. 42
Racine Rubber Co's. Add. 43
Racine Twine & Cordage Sub. 34 & 35
Radewan & Anclams Add. 32
Rapid Drive Sub. No. 1 32
Realty Co. Sub. Block 7 32
Reed's Resub. 35
Reiley's Sub. & 2nd. Sub. 37
Reiser's Sub. 32
Ridgewood Resub. 34
Riverside Add. 36
Riverview Park Add. No. 1 & 2 36
Rode's Sub. 34
Roe's Sub. 36
Roughan's, Timothy, Add. 33
Rowan's Add. 33
Rowley's Sub. (Unrec.) 41
S
Sage's Addition 35
Sagetown 34 & 35
St. Rita 29
Sampe Sub. 42

Scandinavia 34
Scheckler Add. 44
Shellings Add. 32 & 33
Scholzen Add. 43
Schultz Add. 34
Selden's Add. 37
Sheridan Woods 40
Shirley Crest Acres 45
Shoop's Add., Resub. 32
Shorecrest Manor No. 1, 2, & 3 31
Shoreland Add. 31
Silloway's Sub. 35
Simonson's Add. 36 & 38
Skillbeck's Add. (Unrec.) 66
Slausondale 36
Slauson's Sub. 35
Smeiding Partition Plat. 34
South Lawn Add. & No. 2 40
South Racine 39
Springvale (Housing) 34
Stapleman Sub. 33
Stella Add. 34
Stransky & Jandl Sub. 32
Sunset Add. 46
Sunset Heights 46
Svenvig's Add. 34
Sylvan Dell Land Cos. Sub. No. 1 42
T
Tanges Acres No. 5 (Unrec.) 46
Tanges Sub. 38
Tanges 12th St. Sub. (Unrec.) 46
Tanglewood Sub. 29
There's Sub. 67
Thielen Sub. 29
Thomas 2nd. 34
Thompson, C. Sub. 43
Thomson's Sub. 36
Thwings Crest 69
Tobias Add. 33
Tyrell & Palmeter Add. 34
U
Utley's Add. 36
Utley's Lakeview Add. 33
V
Valley View 41
Van Bree Add. 34
Vandenberg's Sub. 32
Van Valkenberg's Sub. 35
Van Wie Homesites 46
Virginia Sub. & No. 2 42
W
Walker's Addition 43
Washington Ave. Heights 36
Washington Meadow Sub. 66
Washington Park Add. 36
Weeks, B. F., Sub. 39
West Boulevard Park Add. 36
West Clover Hill Add. 34
West Lawn Add. 42
West Racine Home Add. 43
West Terrace 46
West's Sub. 35
Westown Heights & No. 2 41
Westphal's Sub. & No. 2 43
Westwood Village & No. 2 46
Wickham's Add. 34
William's Sub. 37
Williams, Thos., Add. 36
Willmor Terrace & No. 2 31
Willmor Terrace No. 3 30
Wilnette Add. (Unrec.) 41
Wolff's Add. 32
Wolff's 2nd. Add. 32 & 33
Wolff's 3rd. Add. 38 & 43
Wolff's 4th. Add. 30 & 31
Wolff's 5th. Add. 38
Wolff's 6th. Add., Resub of 35
Wolleson Sub. 35
Wright's Add. 32
Wustrum Add. 68
Y
Ybema Sub. 37
Z
Zinner & Stransky's Add. 32
Zirbe's Sub. 37

Index to Cities, Villages and Miscellaneous Plats

A
Aber's Sub. 61
Adams Acres (Unrec.) 70
Adamson Add. 47
Assessment Sub. 51
Assessment Sub. No. 1 51
Assr's Plat of John Pedersen's Sub. (Unrec.) 70
Assr's Plat No. 1 of Cedar Park Estate (Unrec.) 53
Assr's Plat No. 1 of King's Oak Park (Unrec.) 49
Assr's Plat No. 1 of Wildes & Willow Grove (Unrec.) 57
Assr's Plat No. 2 of Cedar Park Estates (Unrec.) 53
Assr's Plat No. 2 of Uuyari's Sub (Unrec.) 68
Assr's Plat No. 3 of Adams Acres (unrec.) 70
Assr's Plat No. 3 of Cedar Park Estates (Unrec.) 53
Assr's Plat No. 3 of Schubel's Oak Ridge (Unrec.) 68
Assr's Plat No. 3 Sturtevant 59
Assr's Plat No. 4 of Cozy Acres (Unrec.) 70
Assr's Plat No. 4 of Hall's Point Villa 53
Assr's Plat No. 5 of Wind Lake Park No. 1 (Unrec.) 57
Assr's Plat No. 6 of Wind Lake Park No. 2 (Unrec.) 57
Ayers Grove Add. 70
B
Bath Beach 55
Bayshore 53
Behren's Sub. (Unrec.) 59
Behren's H. J., Partition 59
Bel-Mar-Acres 70
Benis & Whitney's Sub. of Block 21 61
Benson Hurst Add. 61
Bie Estates 57
Bohners Lake Resort 62
Breezy Point, Resurvey of 55
Breezy Point 1st Add. 55
Briody Add. 50
Briody's 2nd Add. 51
Brown's Lake Golf Add. 52
Buena Park Sub 54
Buena Park 1st, 2nd, & 3rd Add. 54
Burlington City of 50 & 51
Burlington Heights 50
C
Caddy Vista South Sub. 66
Caddy Vista South 1st. & 2nd Add. 66
Cedar Park Estates (Unrec.) 53
Chandler Sub. 59
Chipman's Grove 52
Cliffside Add. 65
Cliffside Sub. 64
Cook's Grove Add. 51
Cozy Acres (Unrec.) 70
Crestview Units No. 1,2,3,4,5,6,&7 65
Curtis Bay 52
D
Delaney's Deerfield Sub. 49
E
Eagle Lake Manor, Resub of 48
Eagle Lake Manor No. 1 48
Eagle Lake Terrace 48
Edgewater 56

F
Elmhurst 50
Elm Park & 1st Add. 56
Elm Island (Unrec.) 60
Eureka Park Add. No. 1 68
G
Fairfield Sub. 53
Fox Isle Park 61
Fox Point Park & No. 1 & 2 55
Fox Riverview Sub. 60
Franksville 58
Gardner's Add. 50 & 51
Geraghty Grove 67
Godfrey's Add. 58
Goetz, John, Sub. 57
Grand View Add. 54
Greenfield Add. 67
Green Tree Acres 59
Gregerson's Plat 56
H
Hall's Point Villa 53
Harras Park 57
Hawthorne Grove 67
Heidelberg 55
Henbest's Sub. 57
Hill Site (Unrec.) 51
Hoganson's Add. & 2nd Add. 61
Hollister's Sub. of Block 7 of Perkins 2nd 51
Homestead Sub. 55
Honey Creek 69
Honey Lake Sub. 69
Honey Lake, Resub. of L. 10, 20, 25 59
I
Idylez 49
J
Johnson's Add. 51
Johnson's, G. V., Sub. 57
Johnson's, Ole Sub. 57
Johnson's Edward Sub. 57
K
Kansasville 58
Kenilworth Park 51
King's Oak Park (Unrec.) 49
Klein's Add. 51
Knudsten's Sub. 56
Krause Bros. Sub. 56
L
Lake View Park & 1st & 2nd Add. 67
Luettens Add. 50
M
Mathers Sub. 51
McFarland's Add. 47
Mehring's Park No. 1 68
Meredith Add. 47
Miller's Add. 47
Morey's Add. 47
Morris Add. 51
Mueller's Peter, Park 57
N
Nolls Sub. 61
North Cape 67

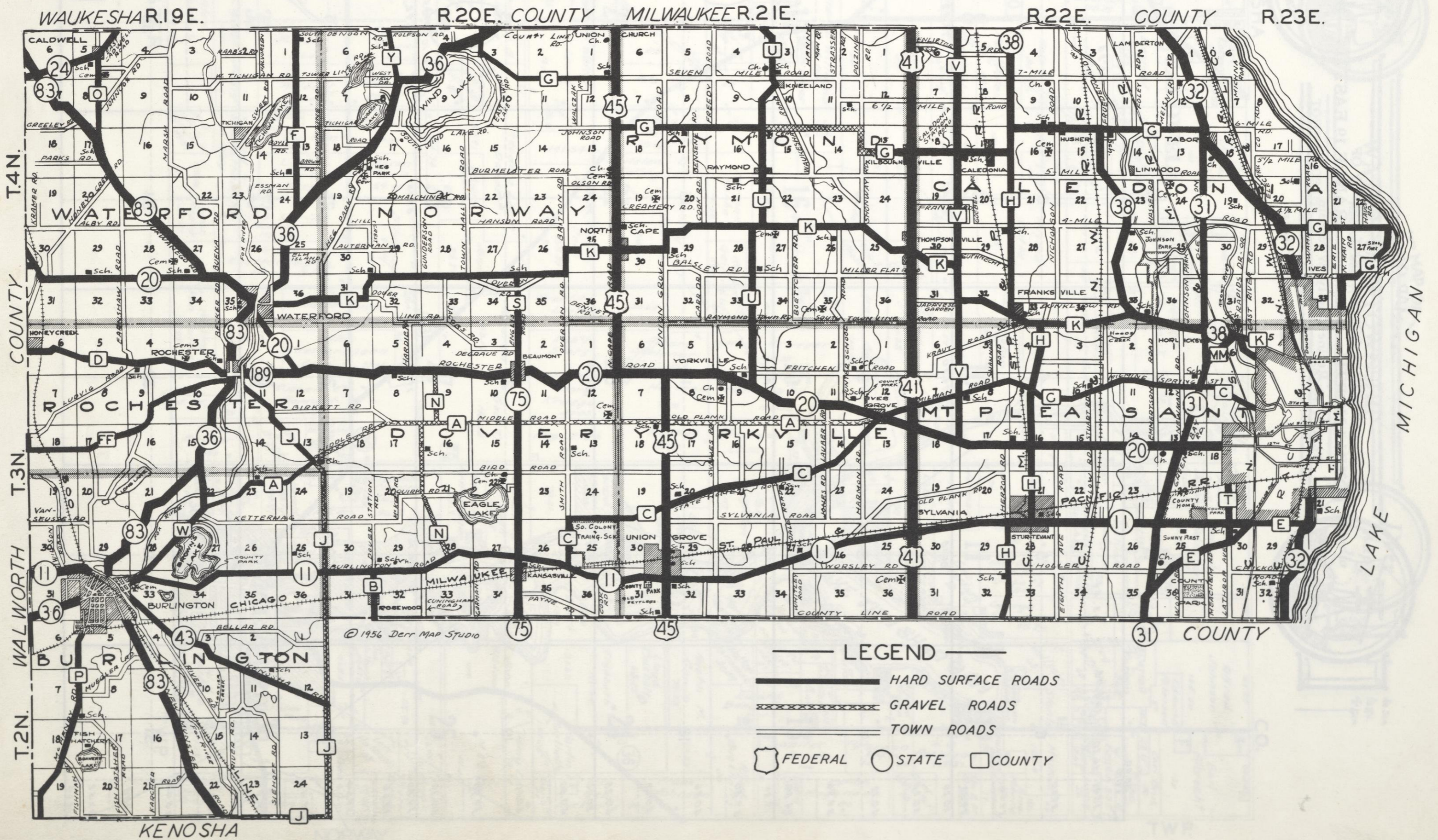
O
Oak Lodge Sub. 60
Oak Ridge Home Sub. 56
Oaks Sub. 52
Oakwood Hills & 5th Add. 62
Oakwood Hills 1st., 2nd., 3rd., & 4th. Add. 63
P
Pan Yack Park Sub. 49
Pan Yack Park Sub. No. 2 49
Park Court 59
Park Heights Sub. 66
Parkersville 59
Patterson Park 50 & 51
Pedersen's Jno. Sub. (Unrec.) 70
Perkins' Add. & 2nd. & 3rd. Add. 51
Perkins North Park Add. 51
Perkins Park Add. 51
Perkins, P. M., Add. 51
Perkins' South Park Add. 51
Perkins' West Add. 51
Peterson Sub. 54
Prasch's Sub. 50
R
Raab's Sub. & 1st. Add. 70
Ranthum, H. H., Sub. (Unrec.) 61
Red Oak Park Sub. 55
Resub. of Plat No. 2 Add. 59
Rightman Sub. 50
River Grove Sub. 60
Rochester, Village of 58
Rohda's 1st. & 2nd. Add. 61
Runkel's Add. 51
Russ Add. 61
S
Salisbury's 1st. & 2nd. Add. 47
Sandle - Kingsfield Sub. 67
Sandyhurst Point & No. 2 64
Sandy Point Sub. 57
Schemmmer's Add. 51
Schubel's Oak Ridge (Unrec.) 68
Shawano Park 49
Sneldon's 1st. Add. 50
Stark's Fox River Park & 1st. Add. 55
Storie & Williams Add. 50 & 51
Storm's Sub. 61
Stuart's Add. 68
Sturtevant, Village of 59
Summer Haven 62
Surveyor's Plat 69
T
Taber's Add. 47
The Island 49
Thielen Sub. 64
Thompson's, L. T., Plat & No. 2 57
Tichigan Cove 55
Tichigan Heights 55
Timmerlane 66
Trossen Sub. 64
U
Uhens Park 52
Union Grove, Village of 47
Uyvari's Sub. (Unrec.) 68

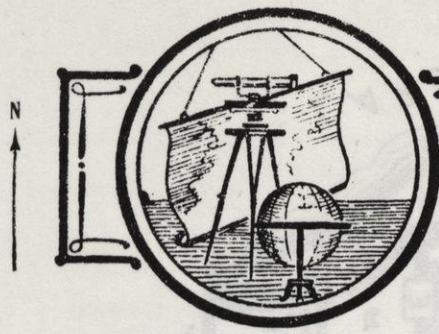
V
Valley Sub. 59
Villa Heights & 1st. Add. 52
Vos Sub. 51
W
Waterford, Village of 60 & 61
Waterford Woods 60
Waterford Estates (Unrec.) 60
Waubeesee Lake Park 56
Waubeesee Lake Park, 1st. & 2nd. Add. 56
Waubeesee Lake Terrace 56
Waubeesee Lake West Shore 56
Weiler's Add. 50 & 51
Weltzein Sub. 54
Westridge Sub. 61
White Oak Park 62
White River Sub. (Unrec.) 50
Wildes & Willow Grove (Unrec.) 57
Wind Lake Grove 56
Wind Lake Grove, 1st., 2nd., & 3rd., Add. 56
Wind Lake Pk. No. 1 & No. 2 (Unrec.) 57
Wind Point Sub. 64
Wind Point, Village of 64
Z
Zaleski, M. J. & Co's. Sub. No. 6 68
Original Gov. Surveys
Town 2&3 N., Range 19 E. 26
Town 3 N., Range 19 E. 24
Town 3 N., Range 20 E. 22
Town 3 N., Range 21 E. 20
Town 3 N., Range 21 E. 18
Town 3&4 R. Range 23 E. 16
Town 4 N., Range 19 E. 8
Town 4 N., Range 20 E. 10
Town 4 N., Range 21 E. 12
Town 4 N., Range 22 E. 14
TOWNSHIPS
Burlington 27
Caledonia, Part of 15
Caledonia, Part of 17
Dover 23
Mt. Pleasant, part of 17
Mt. Pleasant, part of 19
Norway 11
Outline Map 7
Raymond 13
Rochester 25
Waterford 9
Yorkville 21

R
912.775
D448a

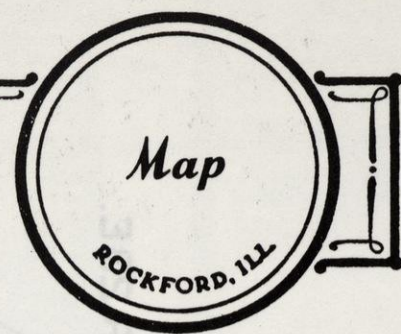
6-4-56 - 9

RACINE COUNTY WISCONSIN

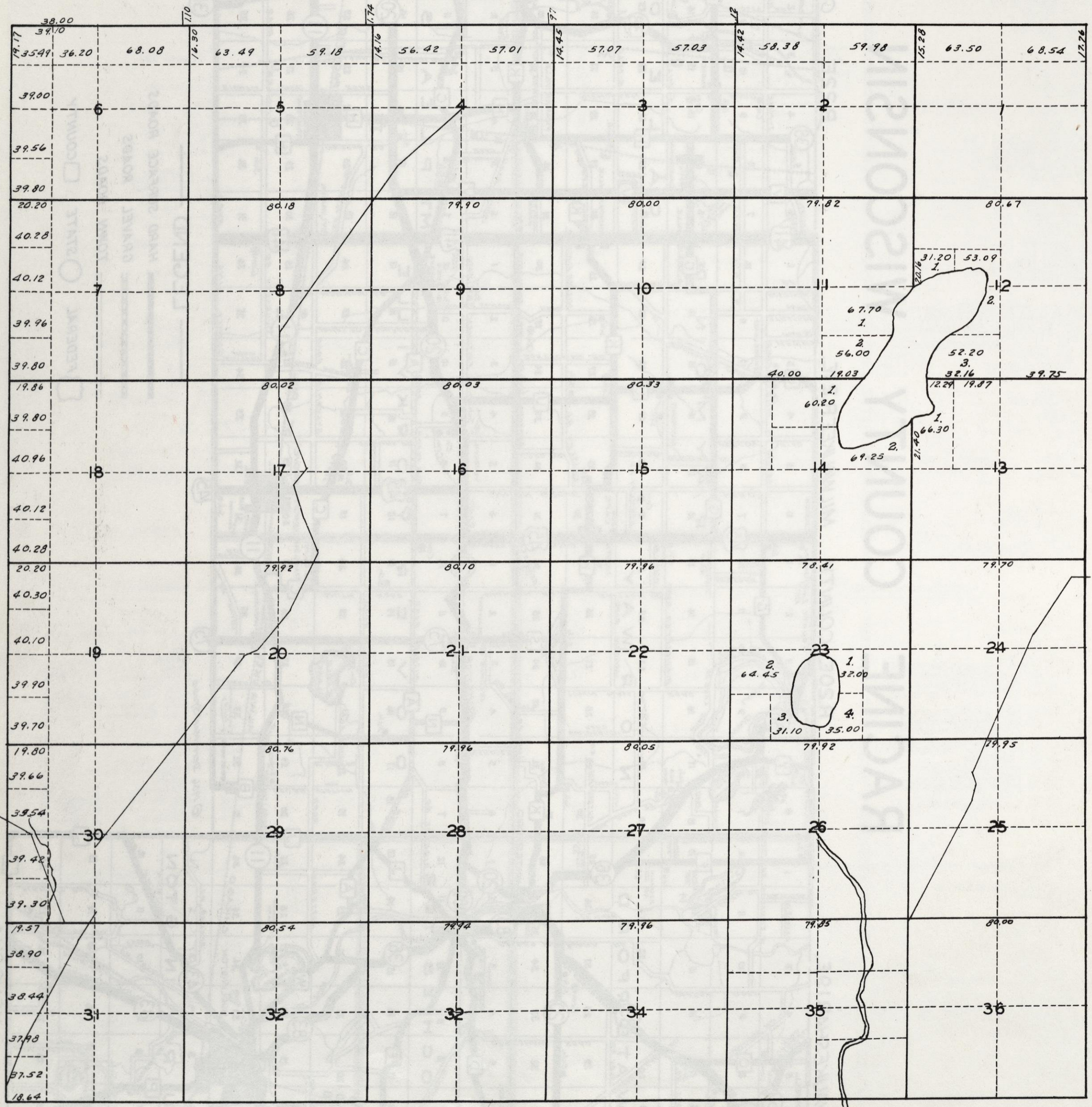


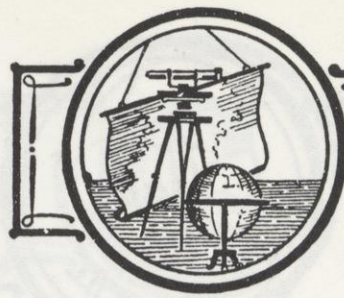


MAP OF ORIGINAL GOVERNMENT SURVEY OF TOWN 4 NORTH RANGE 19 EAST Racine County, Wisconsin




SCALE: 2 INCHES = 1 MILE





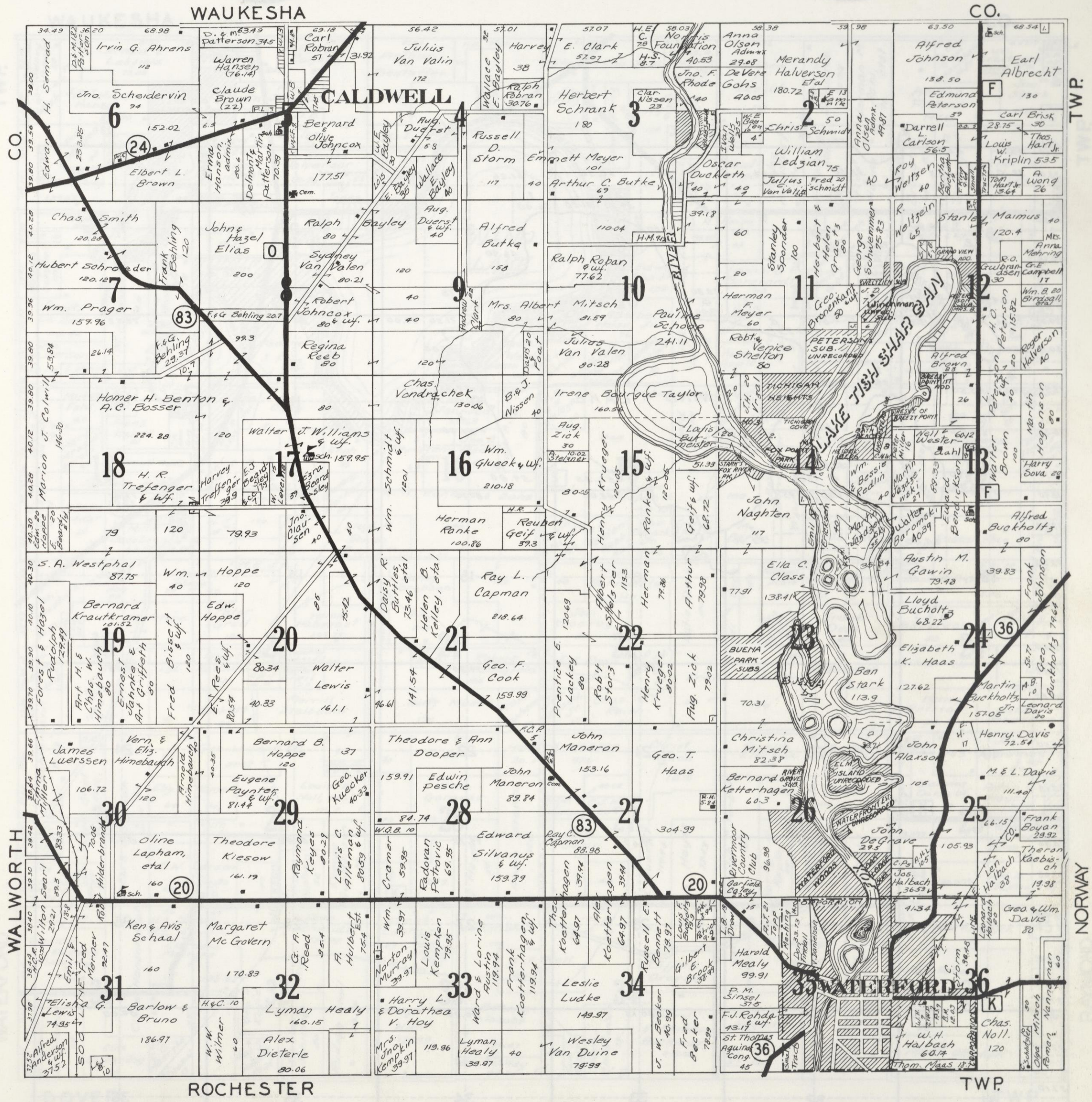
MAP OF WATERFORD TOWNSHIP

Racine County, Wisconsin



TOWN 4 NORTH RANGE 19 EAST
SCALE: 2 INCHES = 1 MILE

Sch. CH. Cem.



ROCHESTER

TWP.

CO.

CO.


TWP.

NORWAY

MAP OF
NORWAY TOWNSHIP
 Racine County, Wisconsin

TOWN 4 NORTH RANGE 20 EAST

SCALE: 2 INCHES=1 MILE



Sch.
 Ch.
 Cem.

WAUKESHA

CO.

TWP.

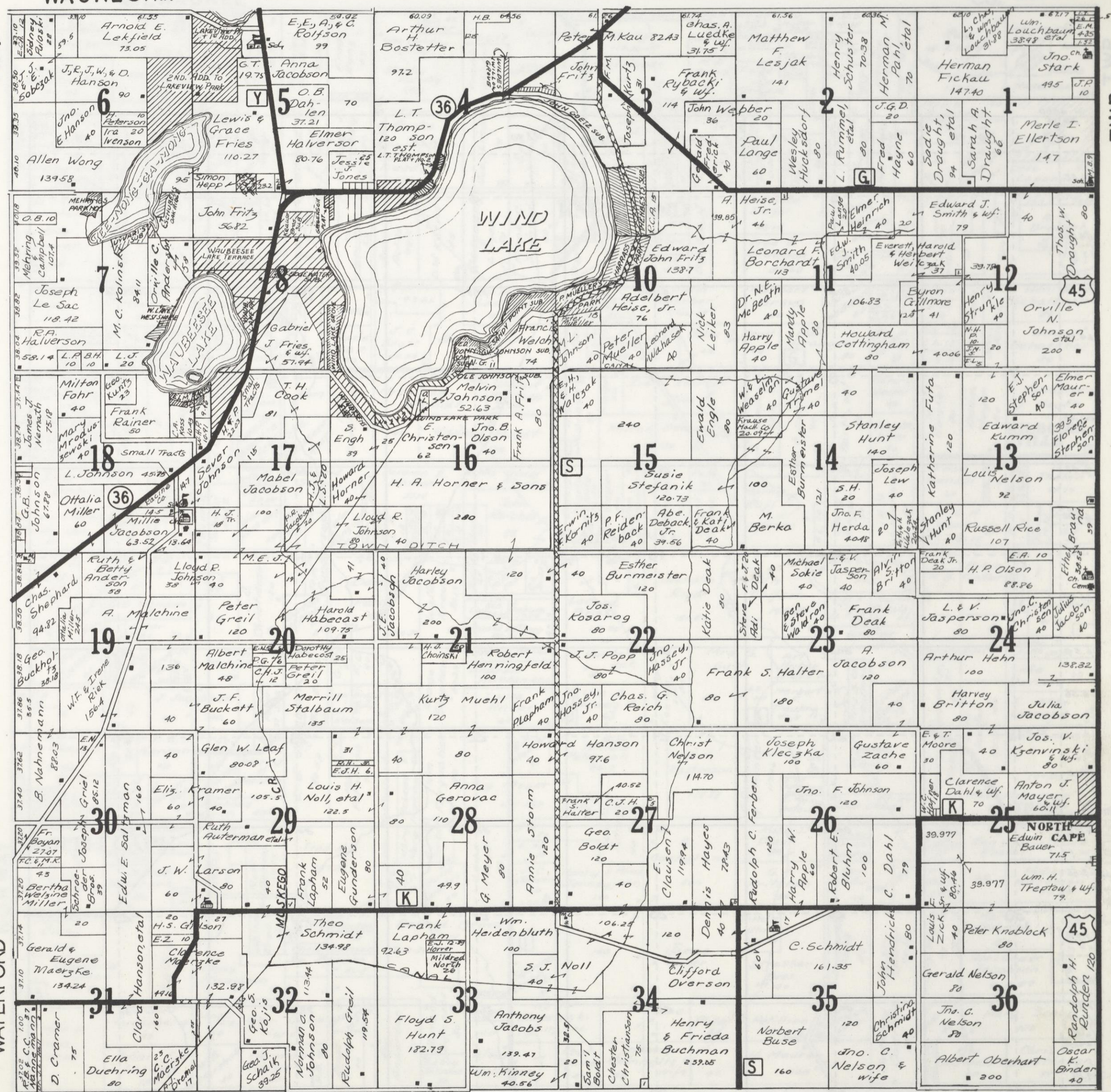
TWP.

WATERFORD

RAYMOND

DOVER


TWP.



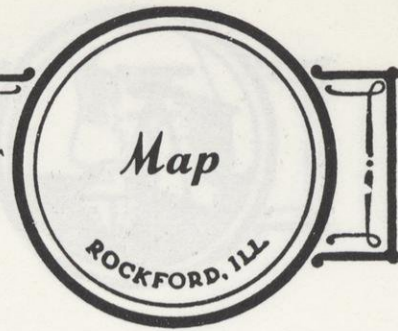
MAP OF

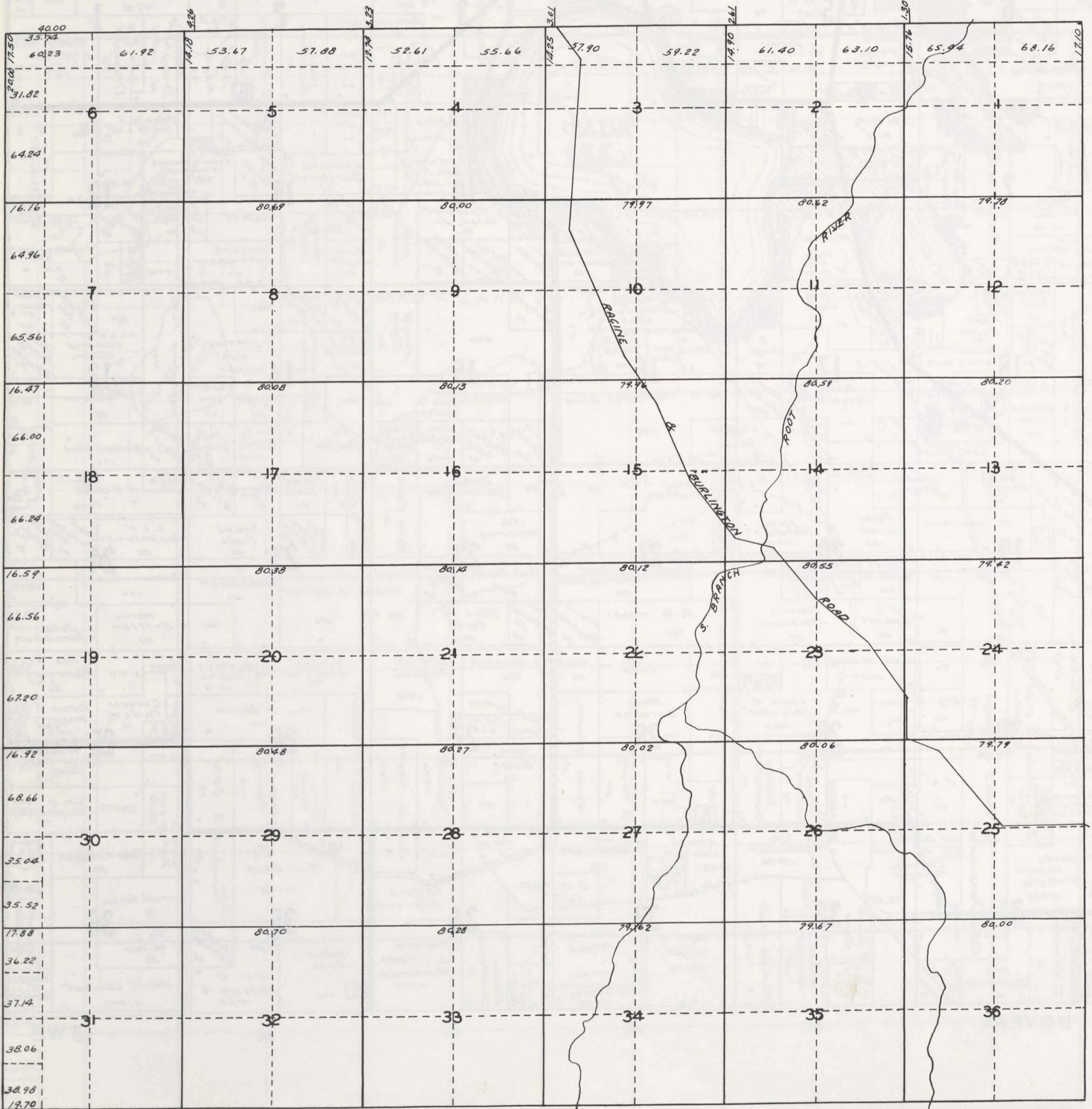
ORIGINAL GOVERNMENT SURVEY OF
TOWN 4 NORTH RANGE 21 EAST
Racine County, Wisconsin


SCALE: 2 INCHES=1 MILE




N





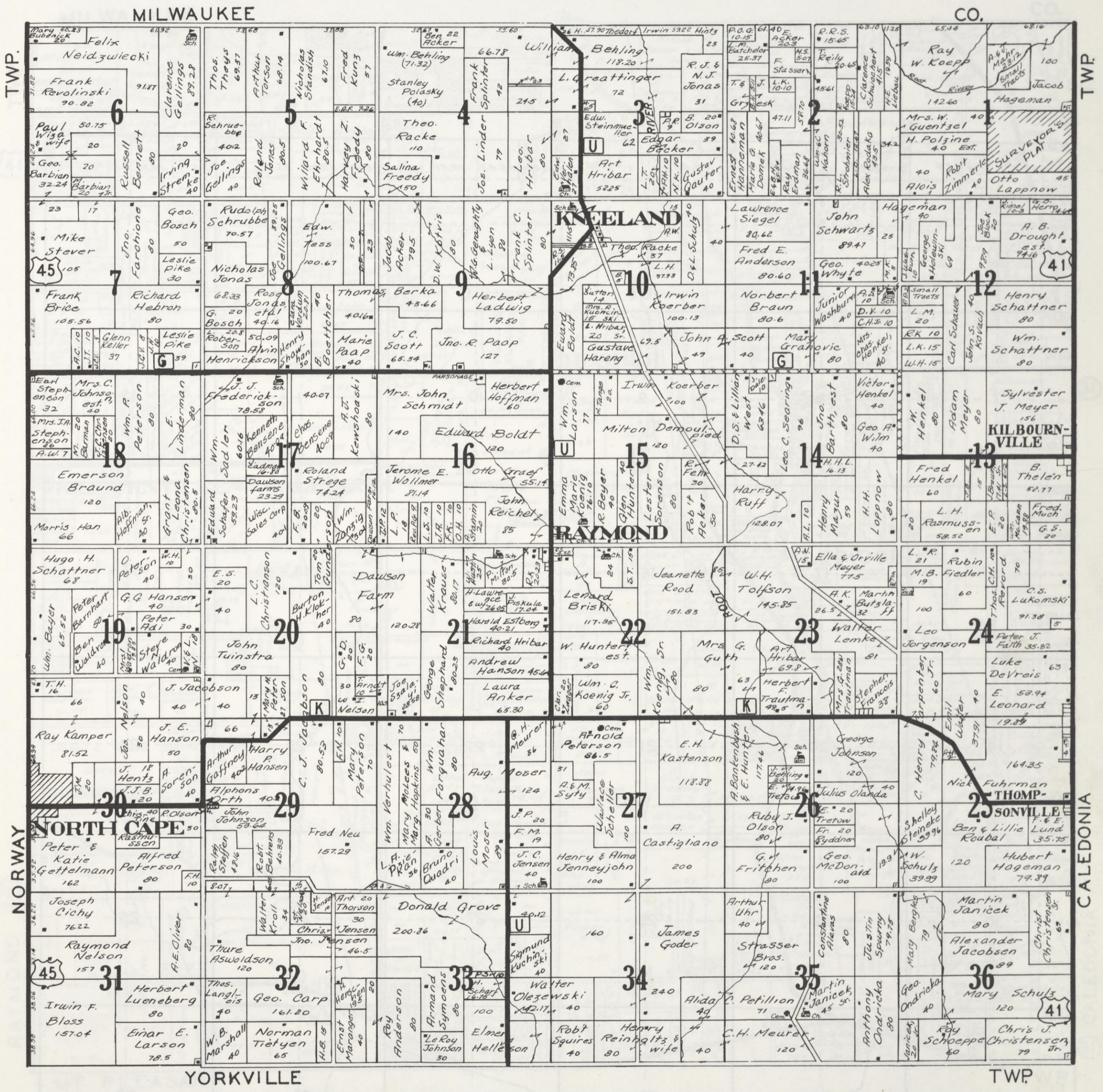


MAP OF RAYMOND TOWNSHIP Racine County, Wisconsin



TOWN 4 NORTH RANGE 21 EAST
SCALE: 2 INCHES=1 MILE


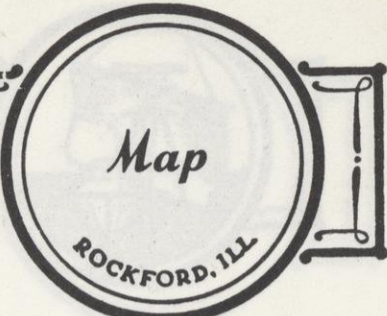
Sch.
Ch.
Cem.

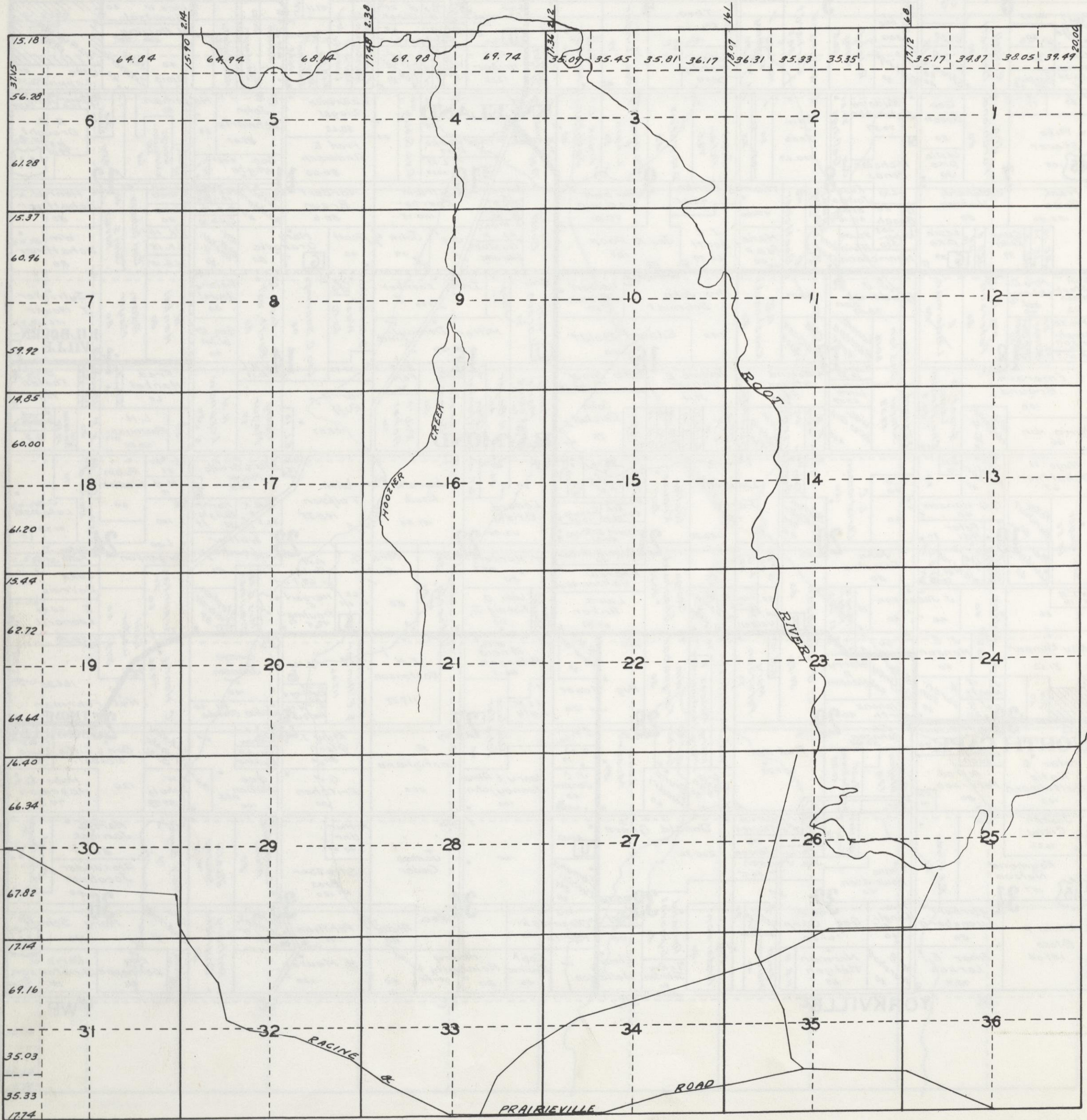



MAP OF

ORIGINAL GOVERNMENT SURVEY OF
TOWN 4 NORTH RANGE 22 EAST
Racine County, Wisconsin

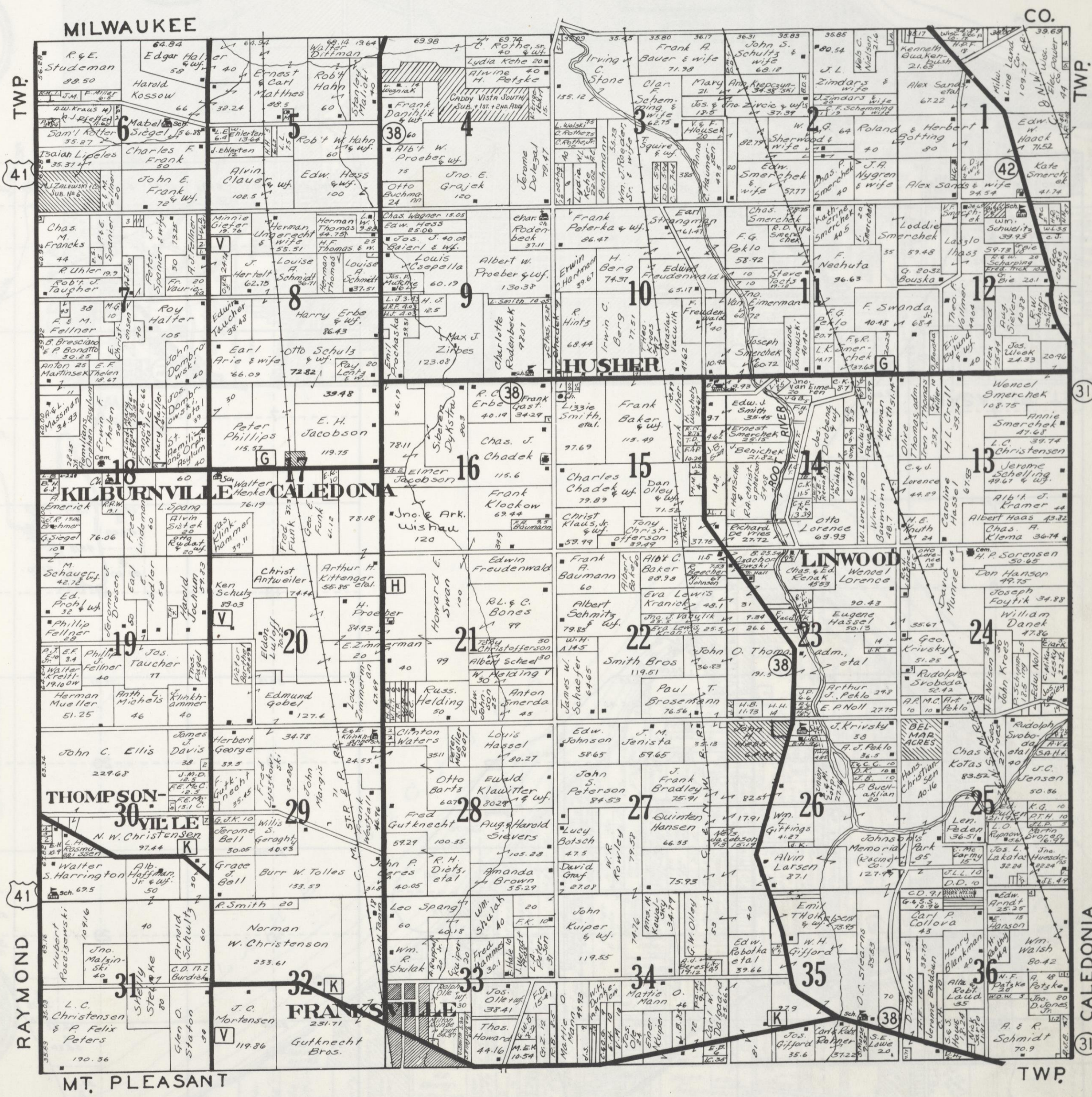
SCALE: 2 INCHES=1 MILE

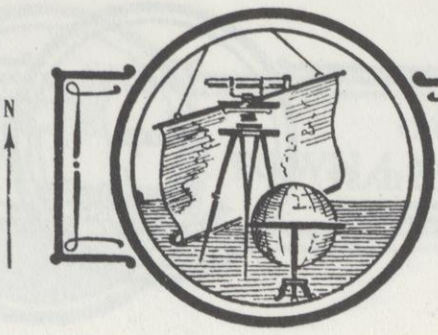








PART OF
CALEDONIA TOWNSHIP
 RACINE COUNTY, WISCONSIN
 TOWN 4 NORTH RANGE 22 EAST
 SCALE: 2 INCHES = 1 MILE

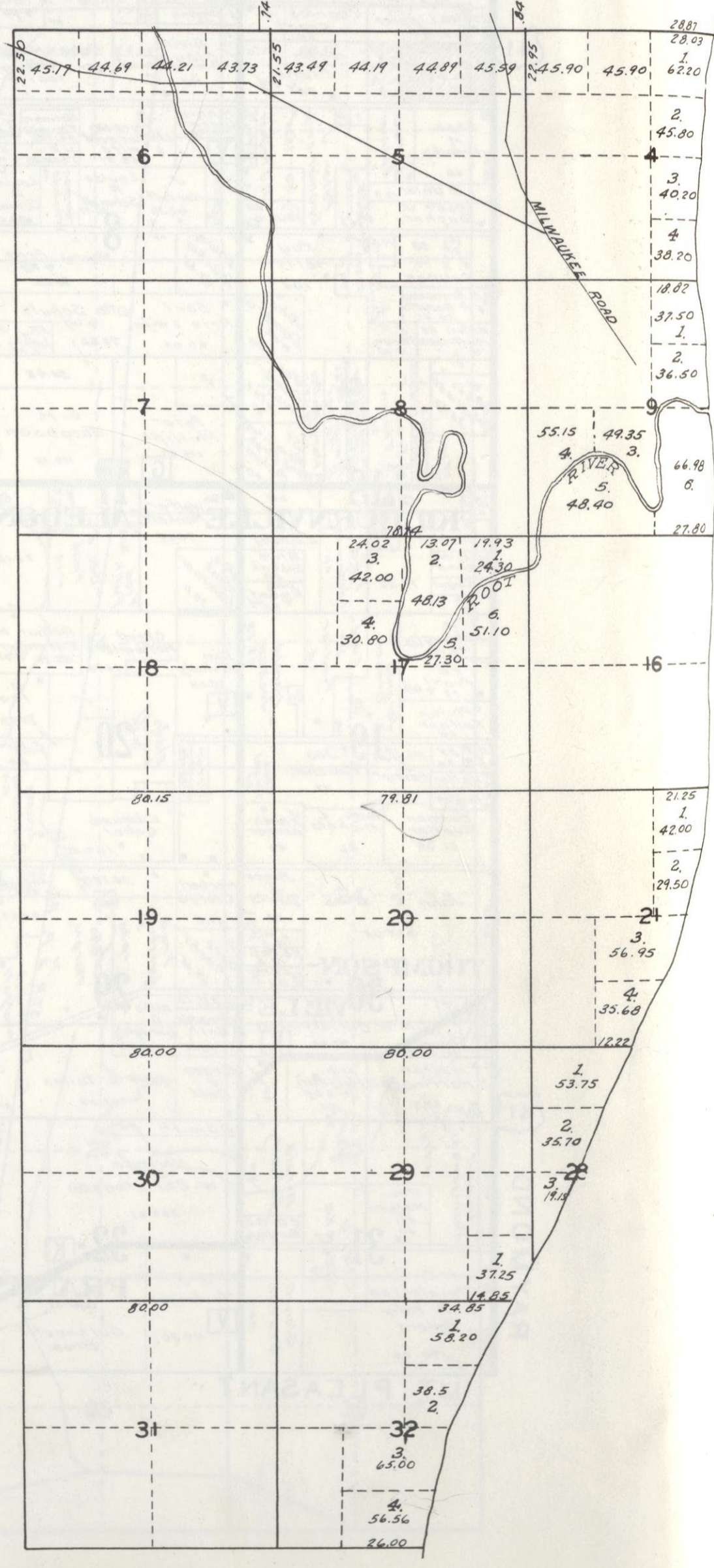
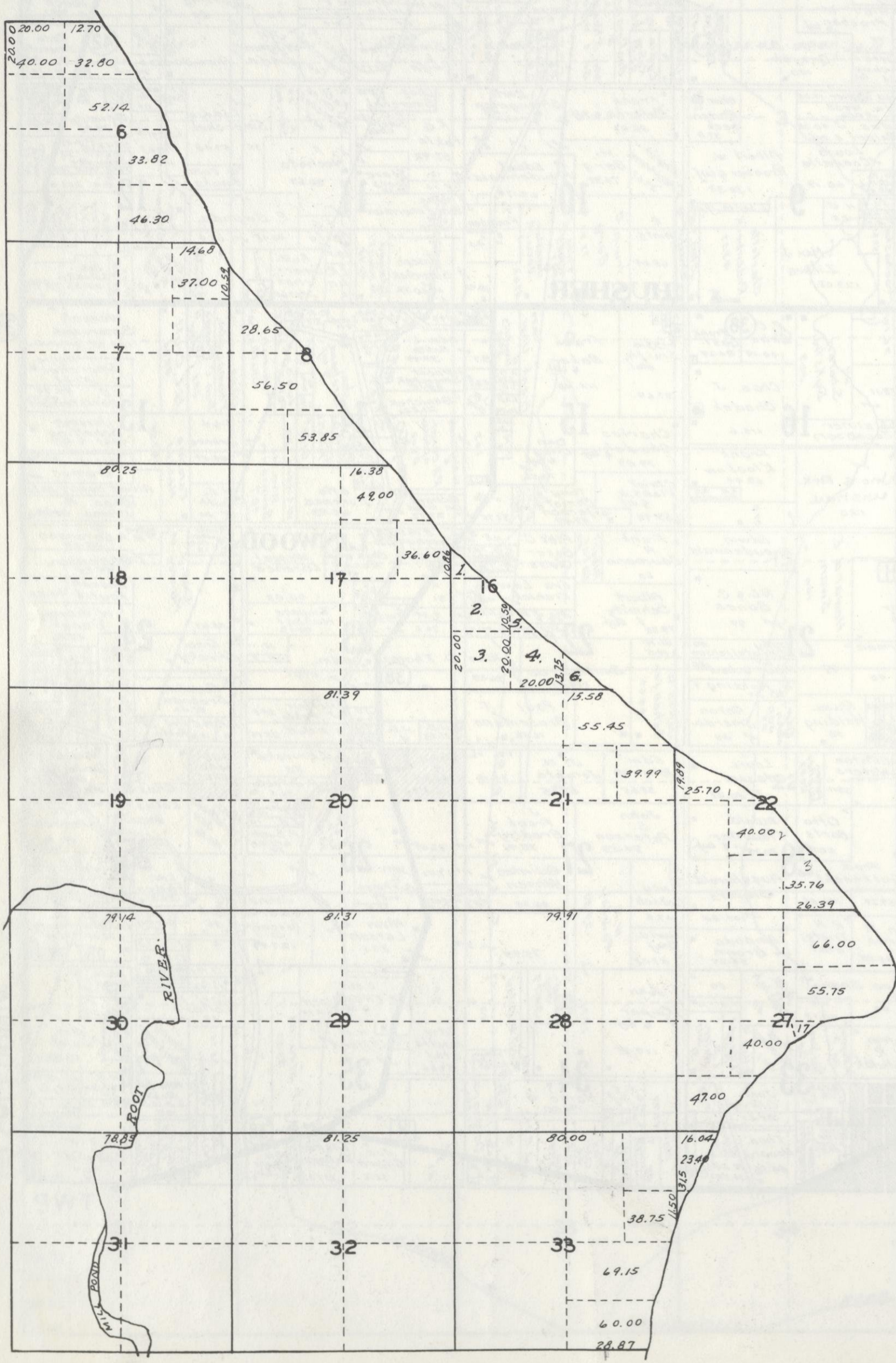





MAP OF ORIGINAL GOVERNMENT SURVEY OF TOWN 3 & 4 NORTH RANGE 23 EAST Racine County, Wisconsin



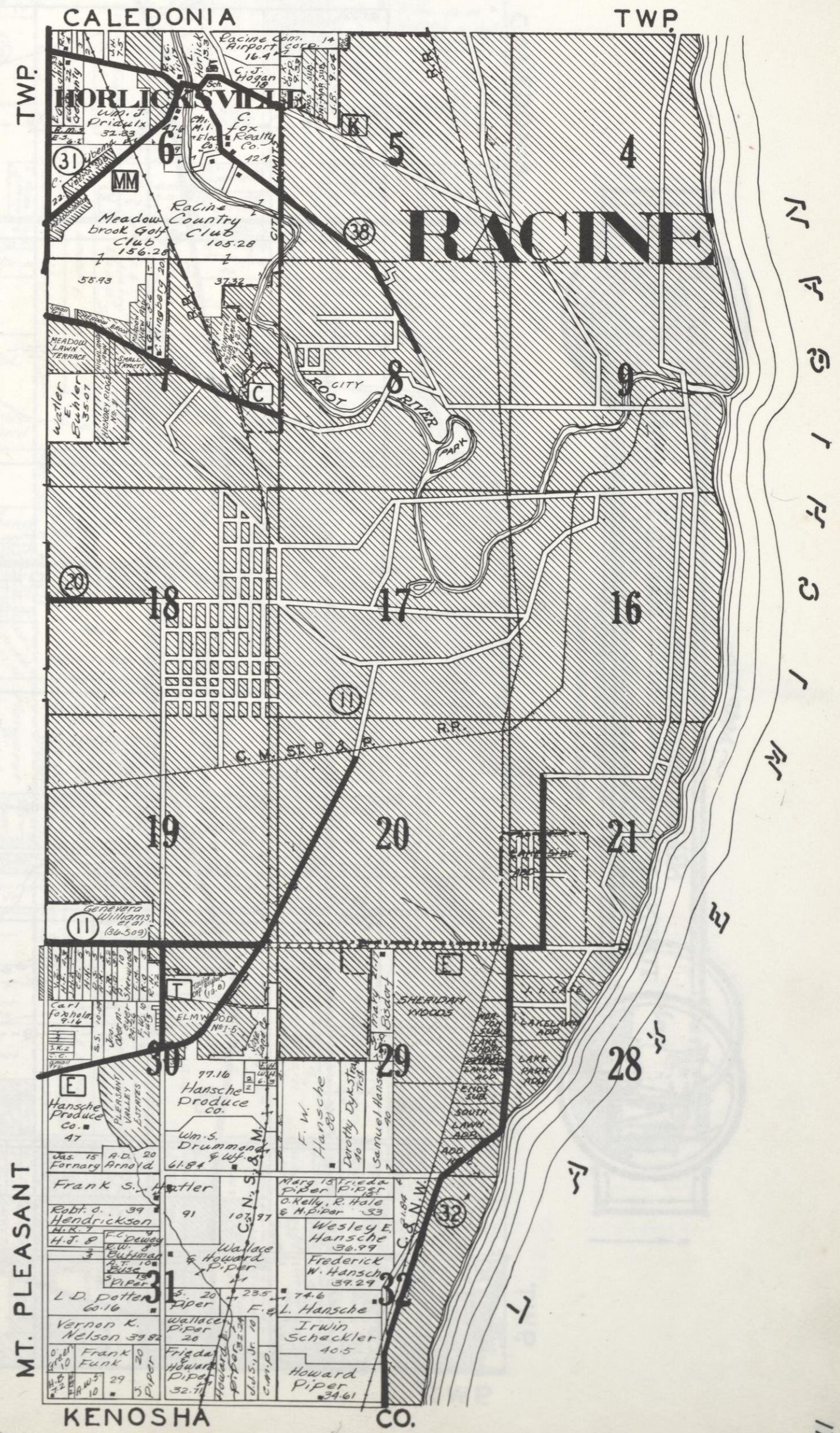
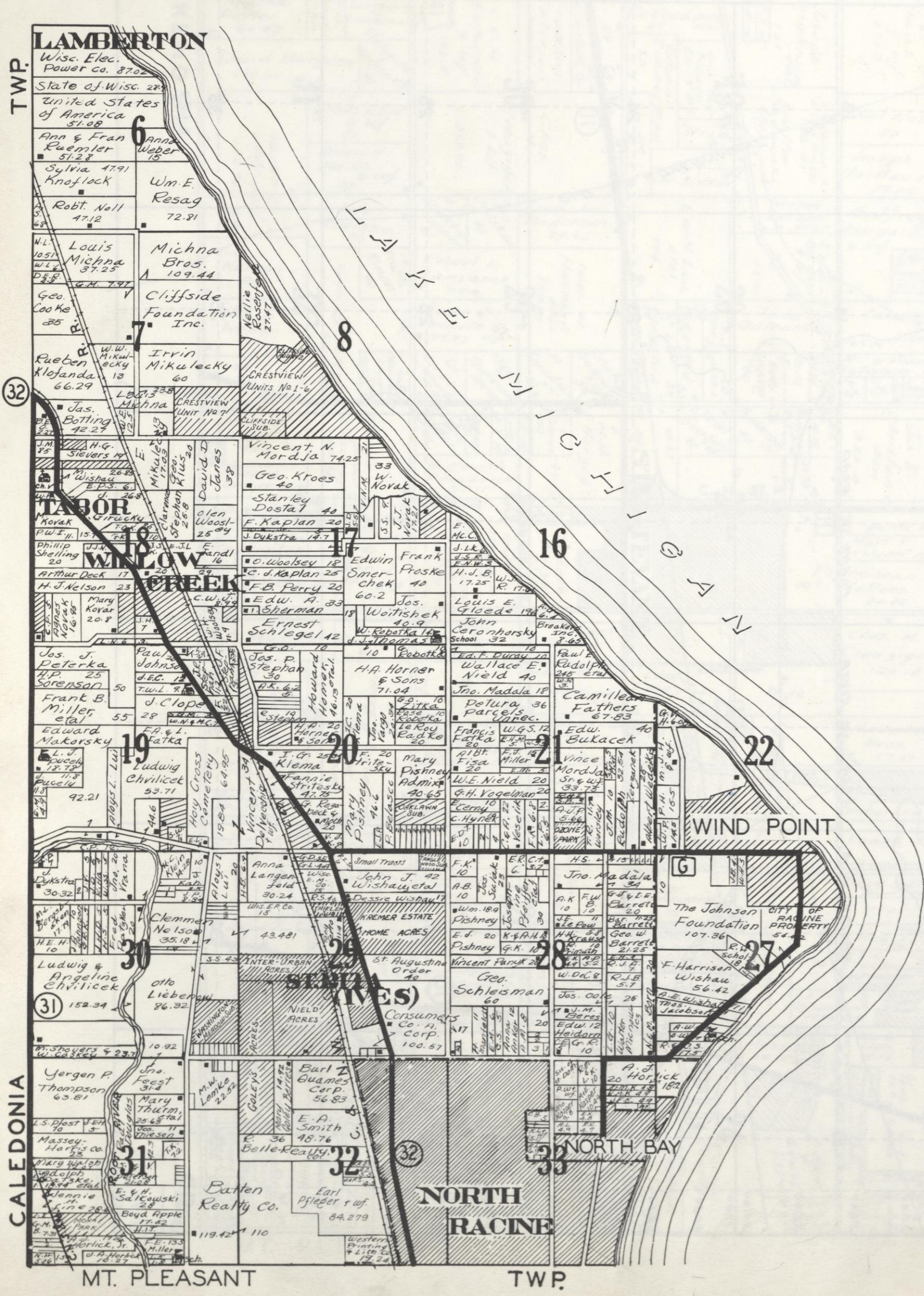
SCALE: 2 INCHES = 1 MILE





PART OF
CALEDONIA TOWNSHIP
 RACINE COUNTY, WISCONSIN
 TOWN 4 NORTH RANGE 23 EAST
 SCALE: 2 INCHES 1 MILE


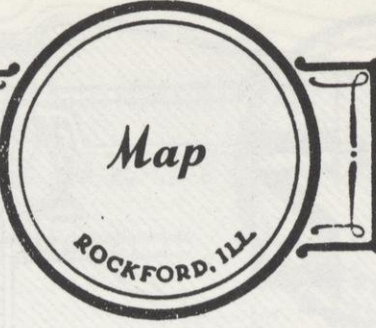
PART OF
MT. PLEASANT TOWNSHIP
 RACINE COUNTY, WISCONSIN
 TOWN 3 NORTH RANGE 23 EAST
 SCALE: 2 INCHES=1 MILE

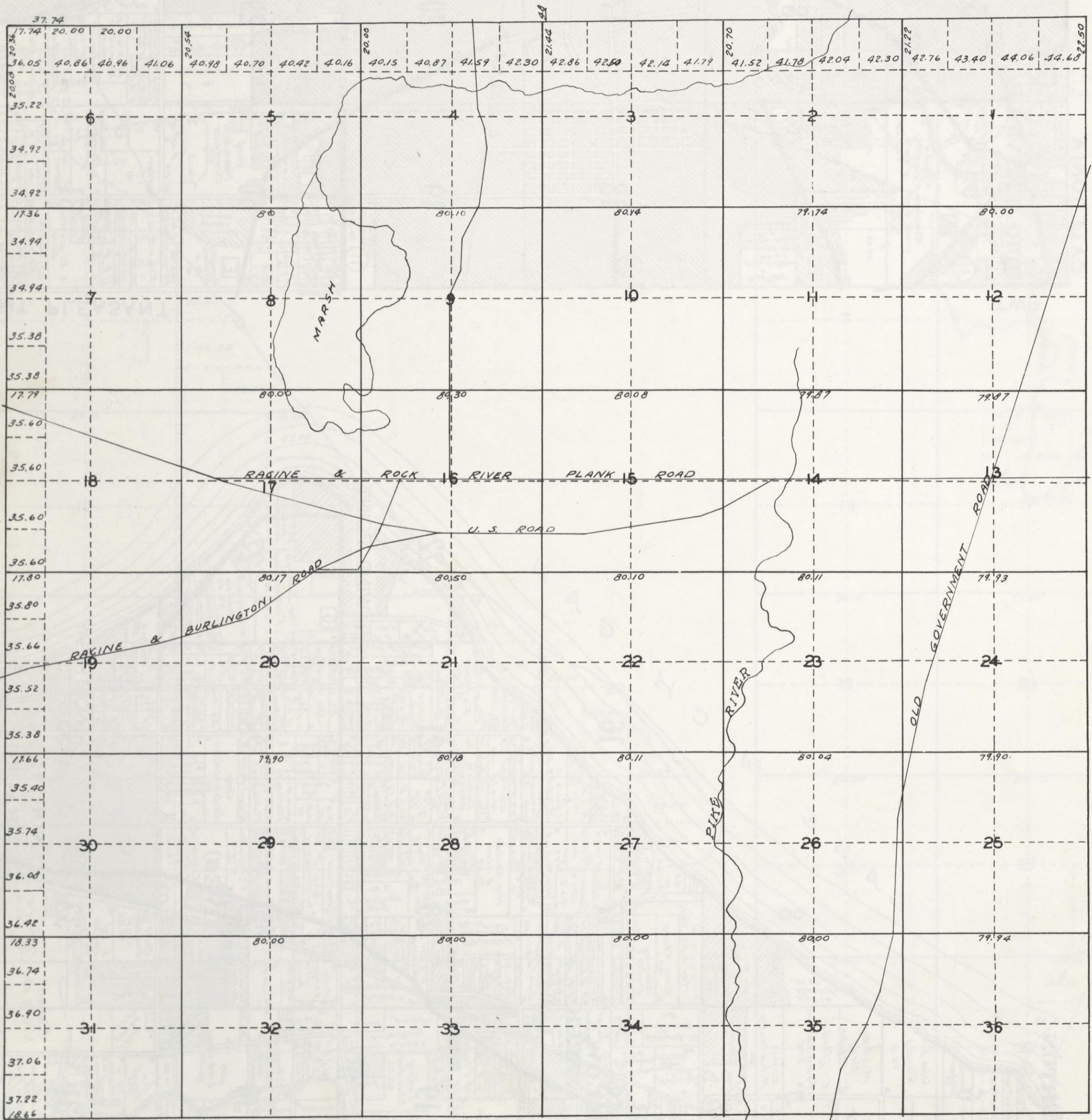



MAP OF

ORIGINAL GOVERNMENT SURVEY OF
TOWN 3 NORTH RANGE 22 EAST
Racine County, Wisconsin

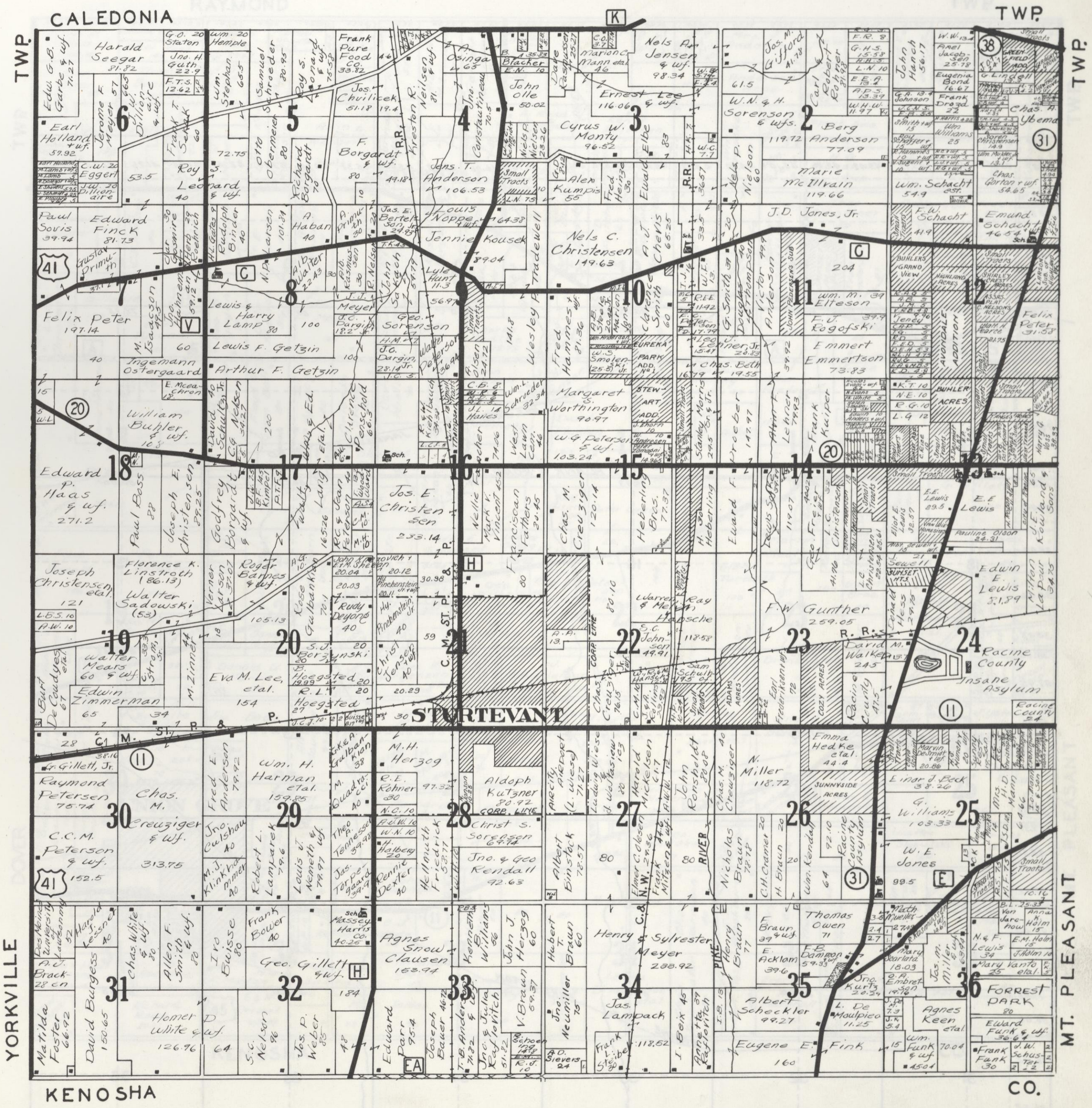
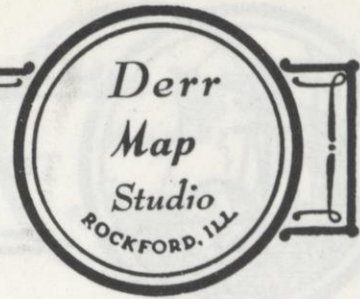
SCALE: 2 INCHES=1 MILE






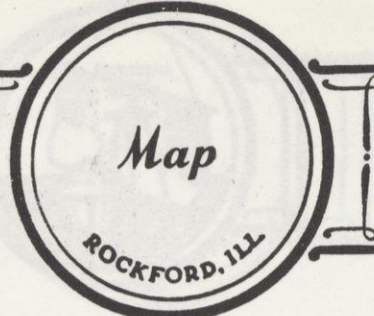
PART OF
MT. PLEASANT TOWNSHIP
 RACINE COUNTY, WISCONSIN
 TOWN 3 NORTH RANGE 22 EAST
 SCALE: 2 INCHES=1 MILE

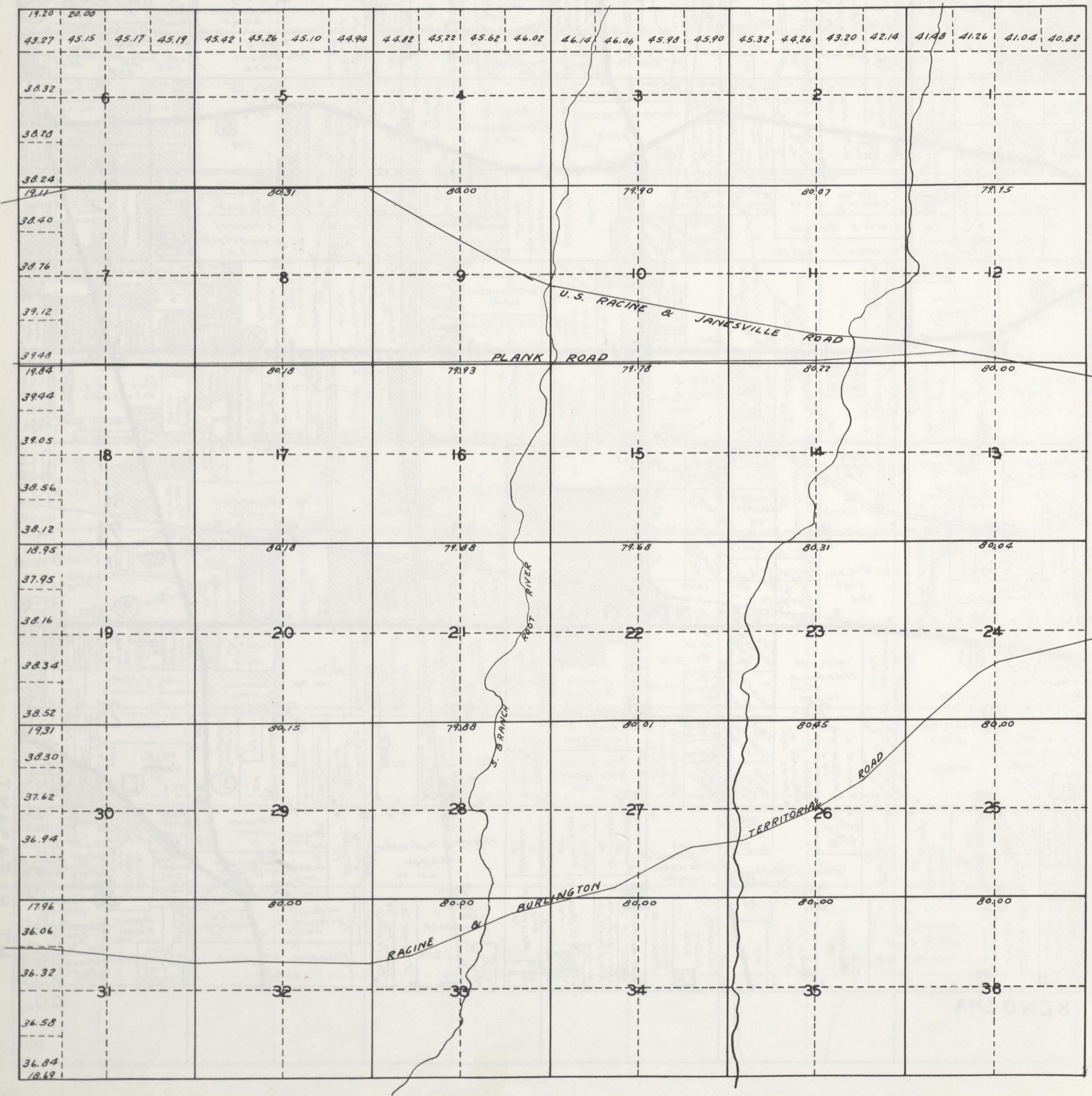



MAP OF

ORIGINAL GOVERNMENT SURVEY OF
TOWN 3 NORTH RANGE 21 EAST
Racine County, Wisconsin

SCALE: 2 INCHES = 1 MILE









MAP OF YORKVILLE TOWNSHIP

Racine County, Wisconsin



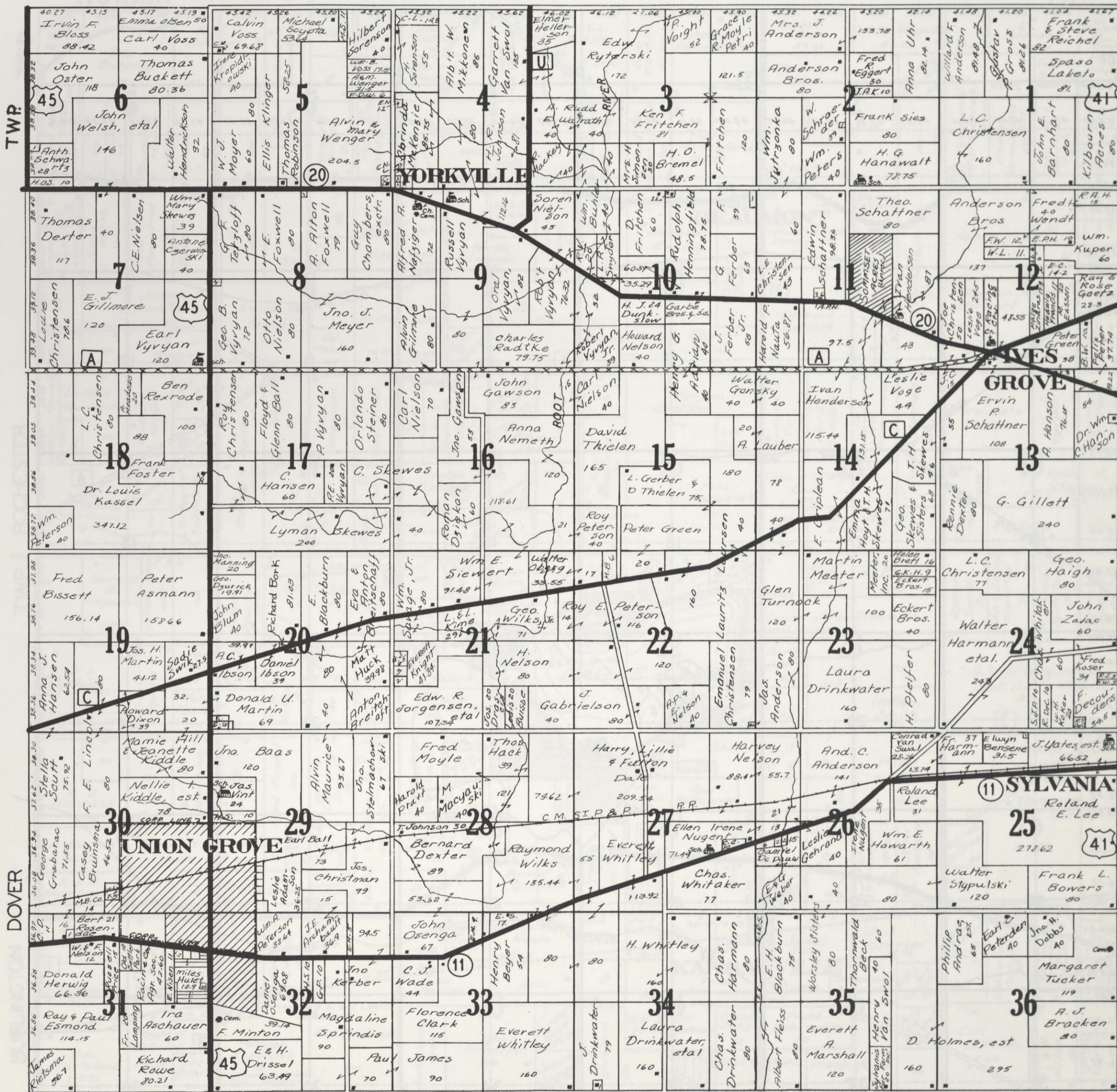
TOWN 3 NORTH RANGE 21 EAST

SCALE: 2 INCHES=1 MILE

Sch.
Ch.
Cem.

RAYMOND

TWP



KENOSHA

CO.

TWP

DOVER

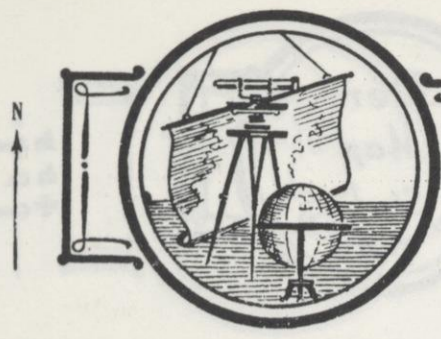
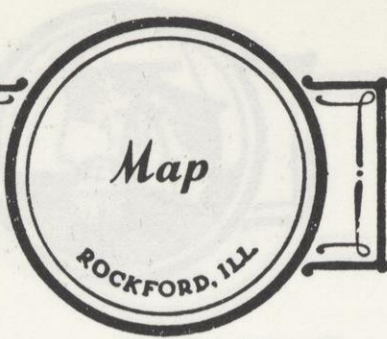
TWP

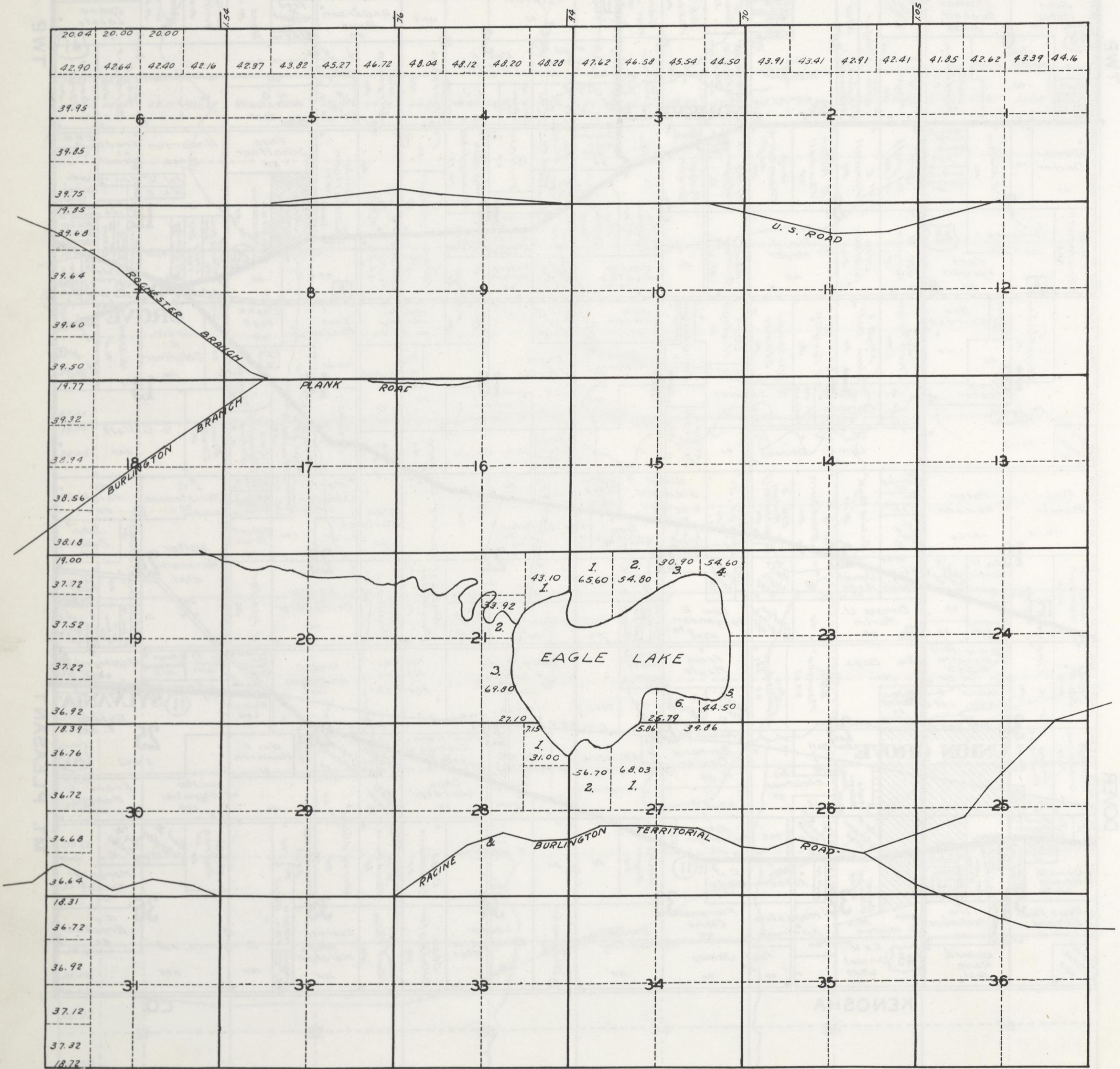
MT. PLEASANT

MAP OF

ORIGINAL GOVERNMENT SURVEY OF
TOWN 3 NORTH RANGE 20 EAST
Racine County, Wisconsin

SCALE: 2 INCHES=1 MILE



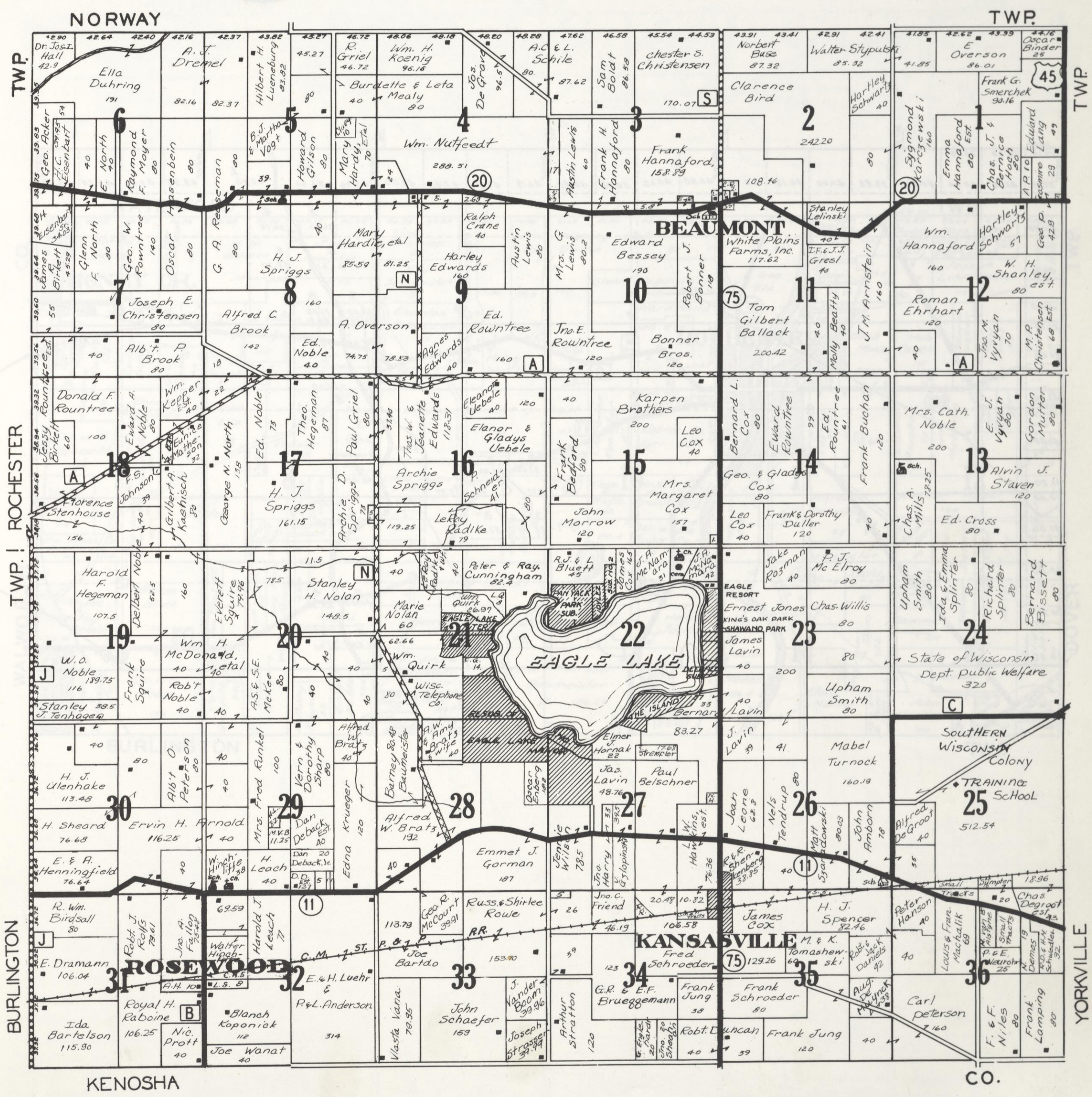
MAP OF
DOVER TOWNSHIP
Racine County, Wisconsin

TOWN 3 NORTH RANGE 20 EAST

SCALE: 2 INCHES=1 MILE



Sch.
 Ch.
 Cem.



TWP. NORWAY

TWP. ROCHESTER

BURLINGTON

TWP.

YORKVILLE

NORWAY

TWP.


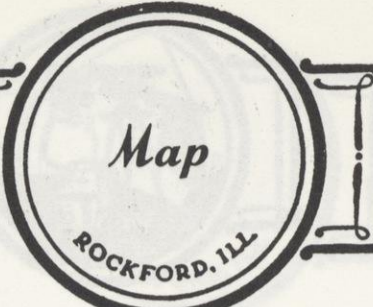
KENOSHA

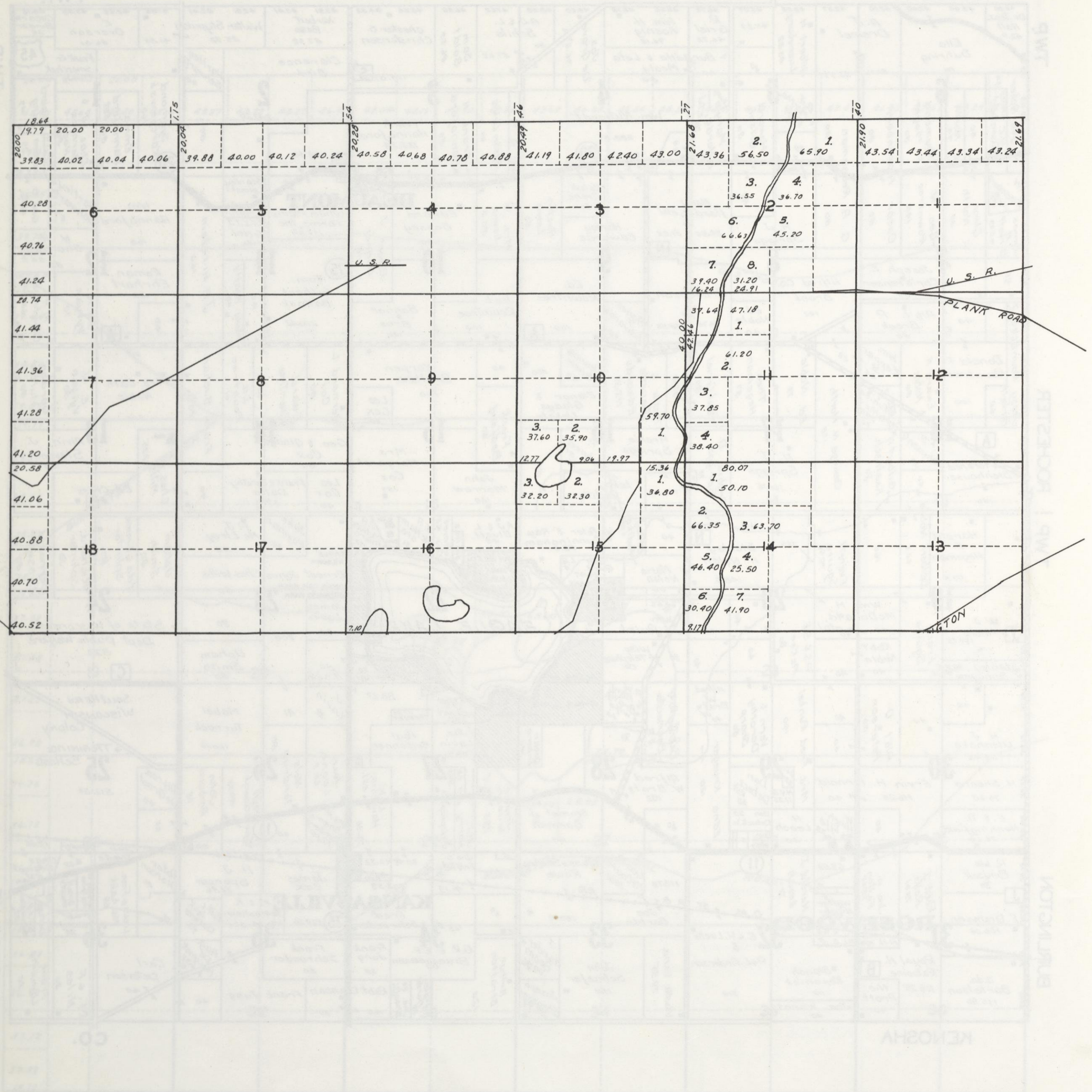
CO.


PART OF

ORIGINAL GOVERNMENT SURVEY OF
TOWN 3 NORTH RANGE 19 EAST
Racine County, Wisconsin

SCALE: 2 INCHES=1 MILE






MAP OF

ROCHESTER TOWNSHIP

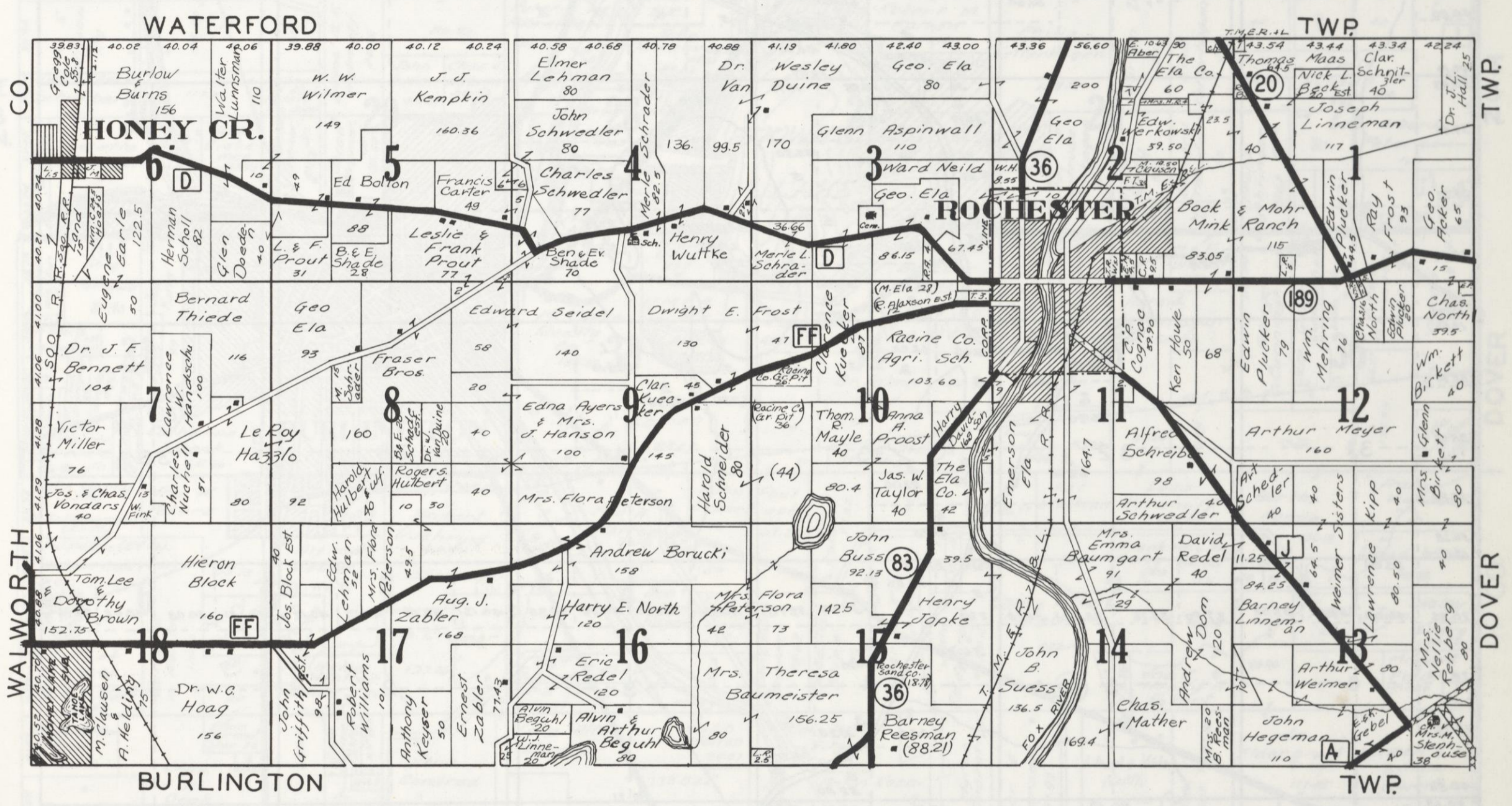
Racine County, Wisconsin



TOWN 3 NORTH RANGE 19 EAST

SCALE: 2 INCHES=1 MILE

Sch.
Ch.
Cem.

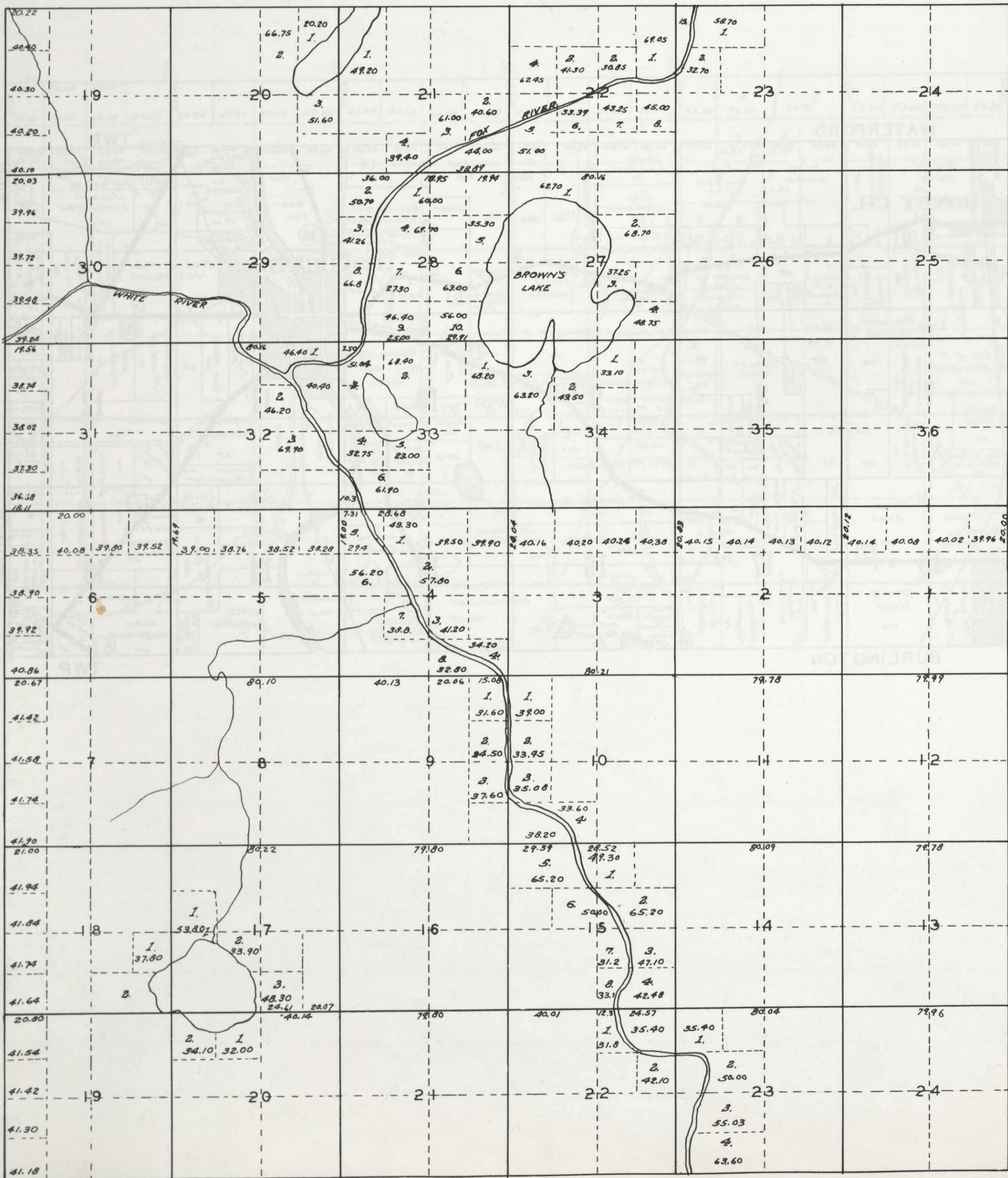



PART OF

ORIGINAL GOVERNMENT SURVEY OF
TOWN 2 & 3 NORTH RANGE 19 EAST
Racine County, Wisconsin

Map
ROCKFORD, ILL.

SCALE: 2 INCHES=1 MILE






MAP OF

BURLINGTON TOWNSHIP

Racine County, Wisconsin



TOWN 2 & 3 NORTH

RANGE 19 EAST

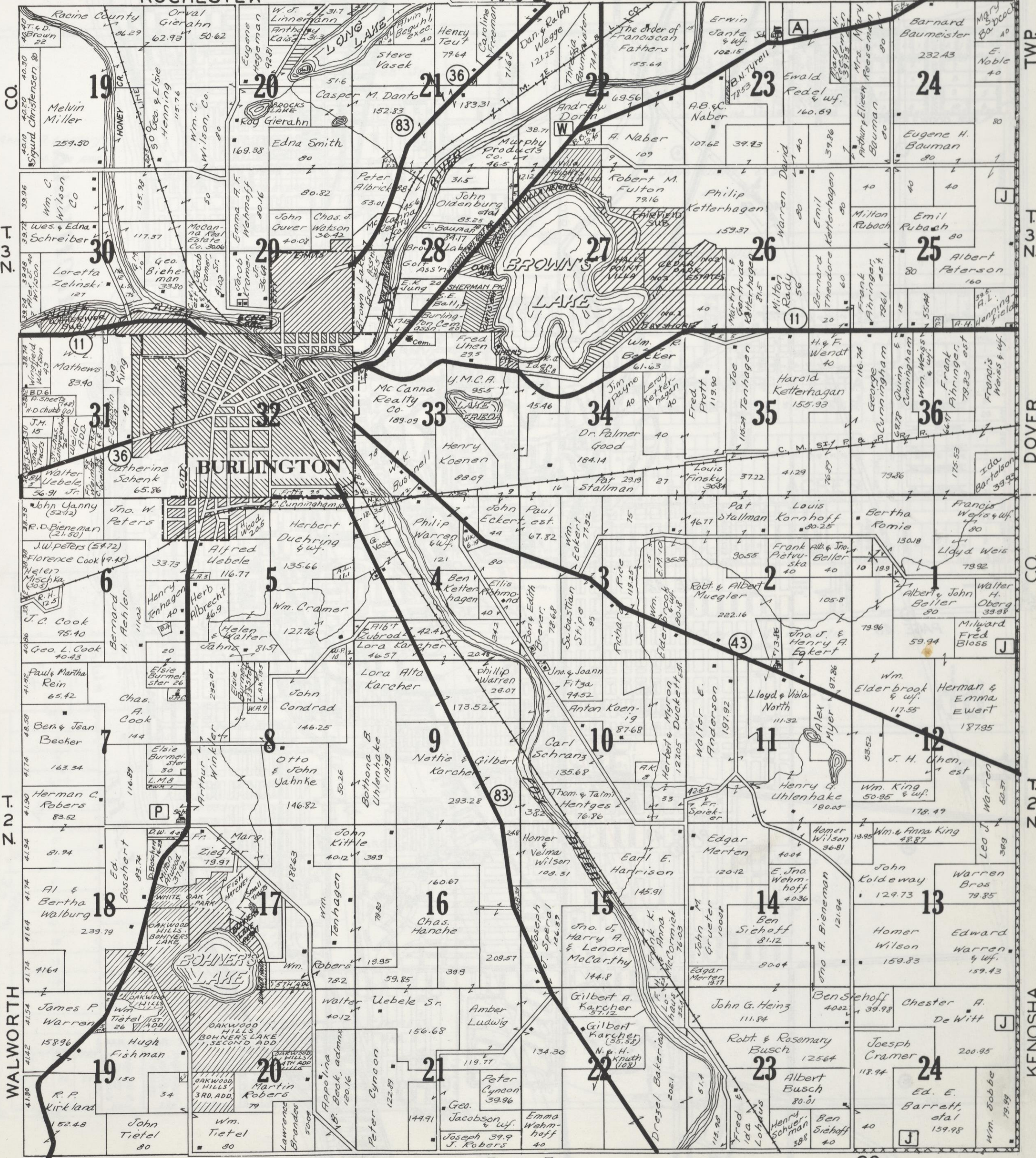
SCALE: 2 INCHES=1 MILE

Sc. Ch. Cem.

ROCHESTER

R. 19 E.

TWP.



CO.

Z 3 T

Z 2 T

WALWORTH

KENOSHA

R. 19 E.

CO.

TWP.

Z 3 T

DOVER

CO.

Z 2 T

KENOSHA


PART OF

THE CITY OF RACINE and ENVIRONS

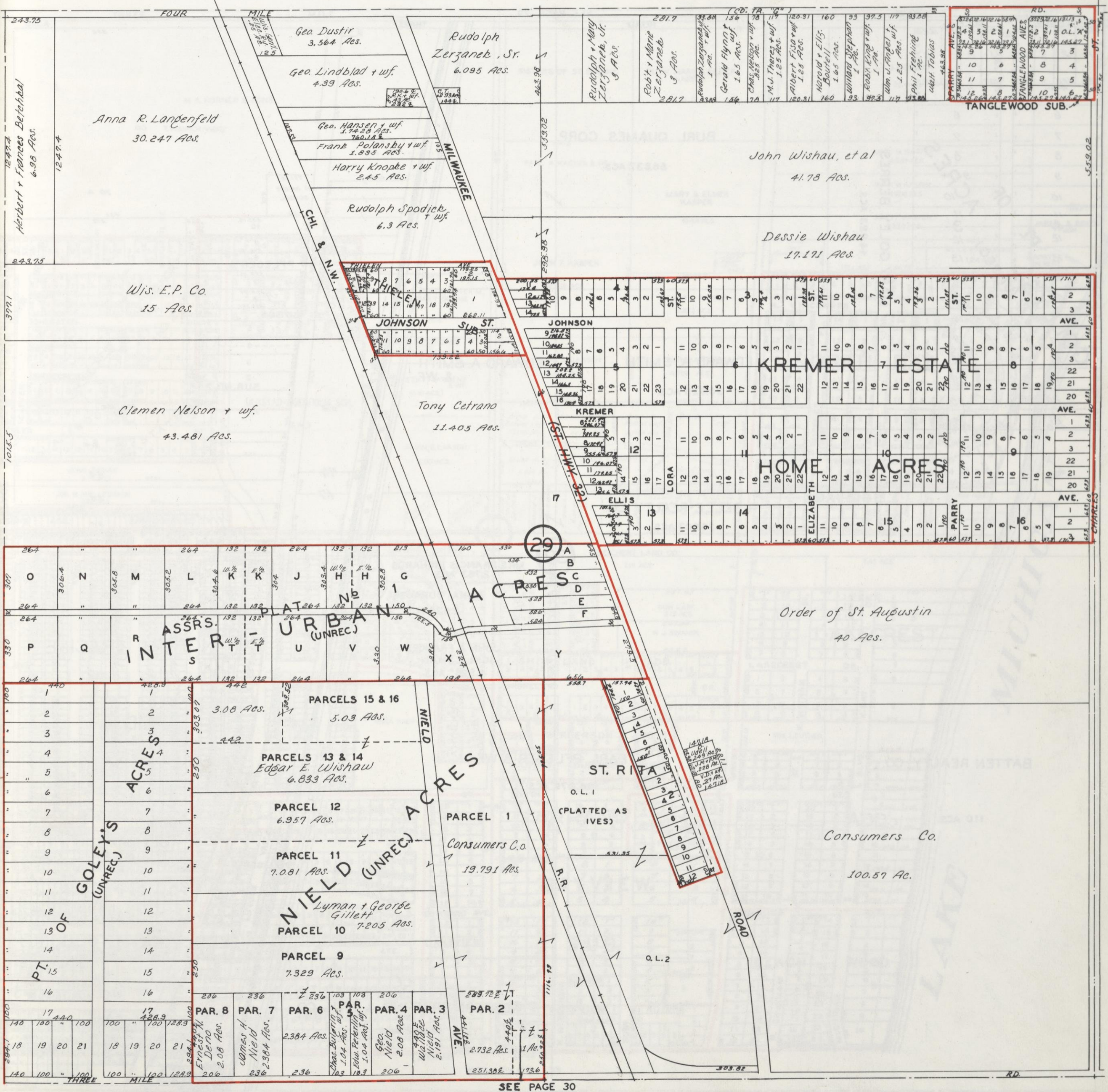
Section 29
TOWN 4 NORTH RANGE 23 EAST

CALEDONIA TOWNSHIP Racine County, Wisconsin

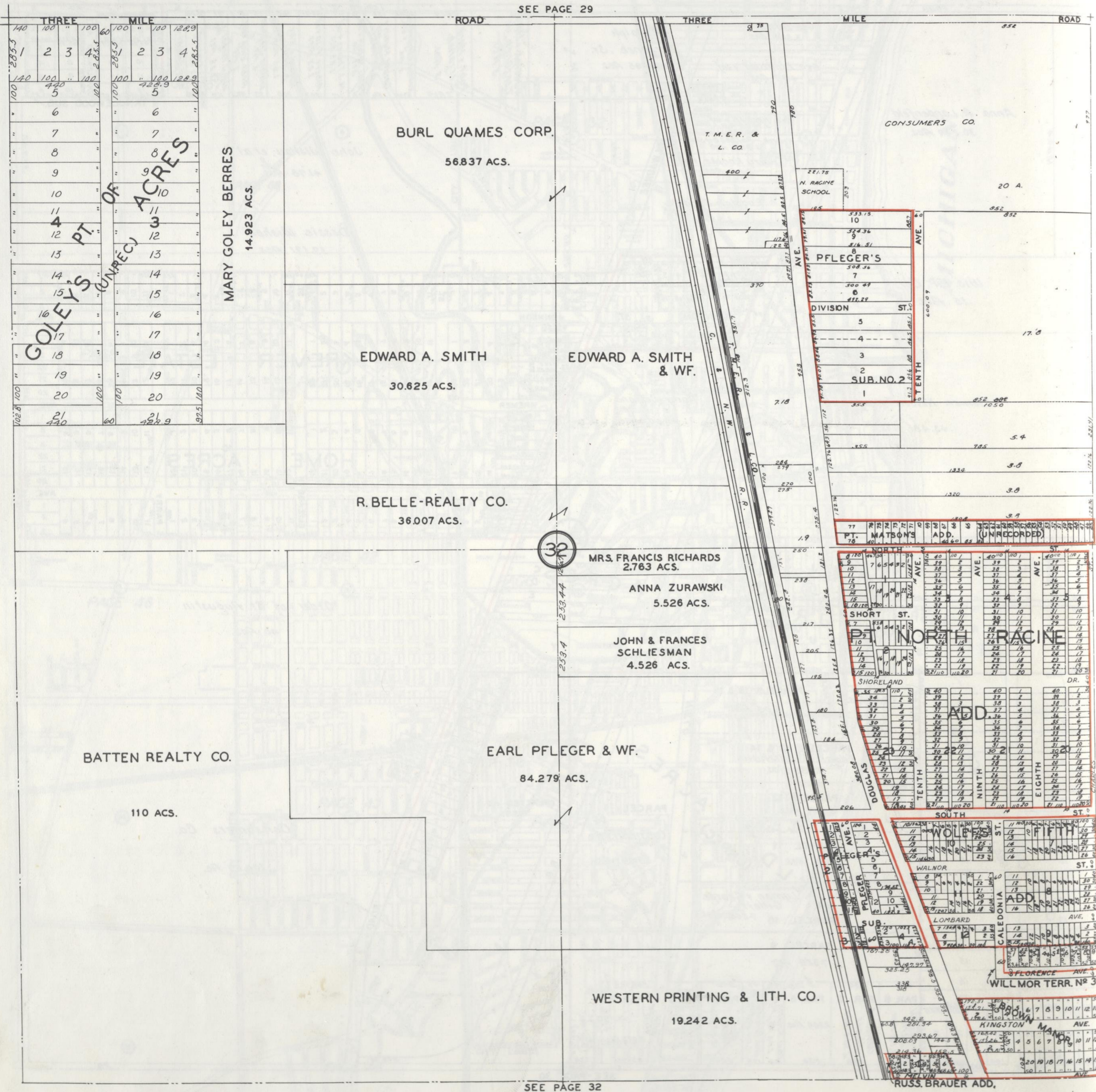
SCALE: 1 INCH = 400 FEET



Derr
Map
Studio
ROCKFORD, ILL.



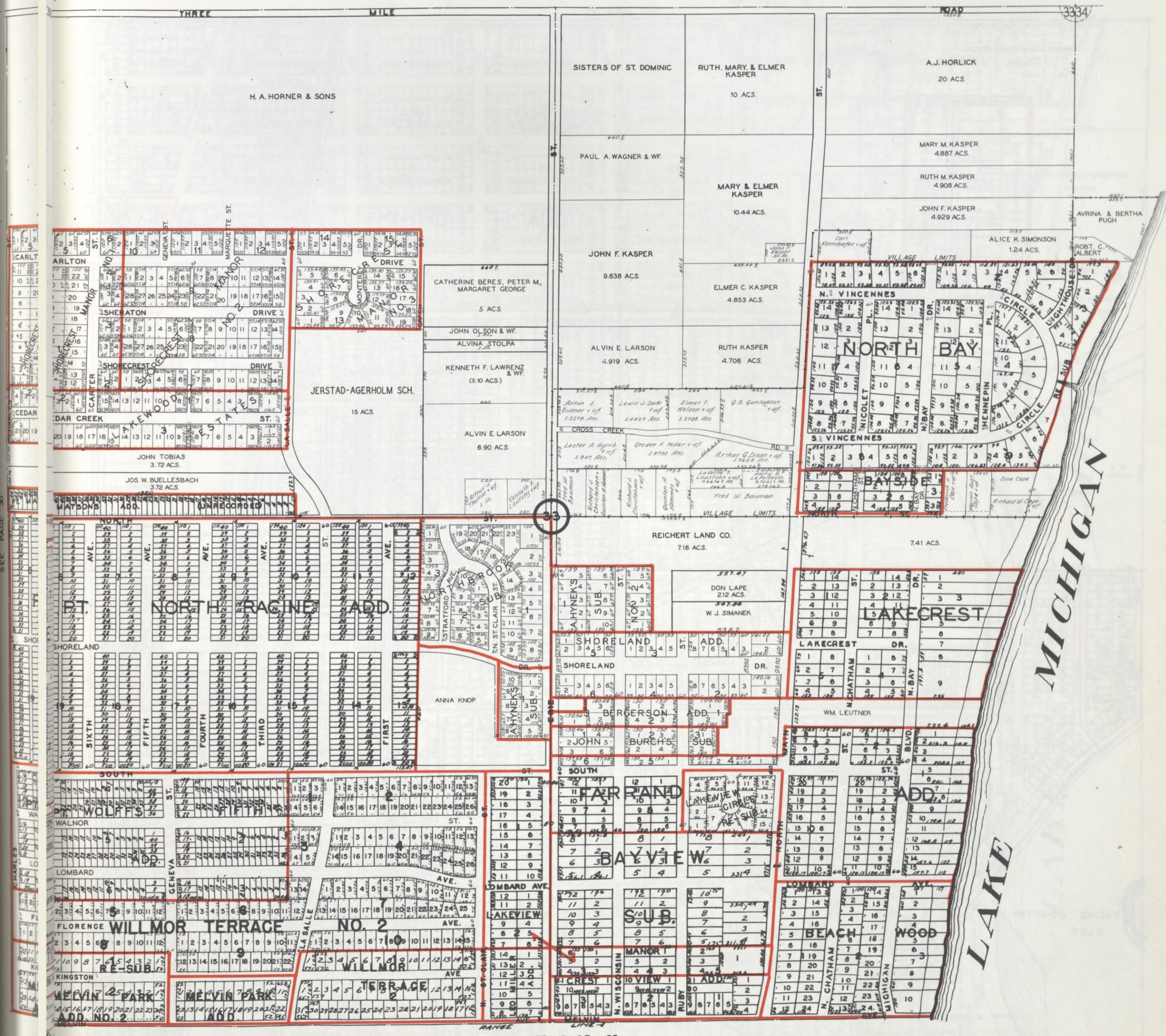
PART OF
 THE CITY OF RACINE and ENVIRONS
 Section 32
 TOWN 4 NORTH RANGE 23 EAST
 CALEDONIA TOWNSHIP Racine County, Wisconsin
 SCALE: 1 INCH = 400 FEET
 Derr Map Studio ROCKFORD, ILL.



SEE PAGE 32

RUSS BRAUER ADD.

PART OF
 THE CITY OF RACINE and ENVIRONS
 Section 33
 TOWN 4 NORTH RANGE 23 EAST
 CALEDONIA TOWNSHIP Racine County, Wisconsin
 SCALE: 1 INCH = 400 FEET
 Derr Map Studio ROCKFORD, ILL.

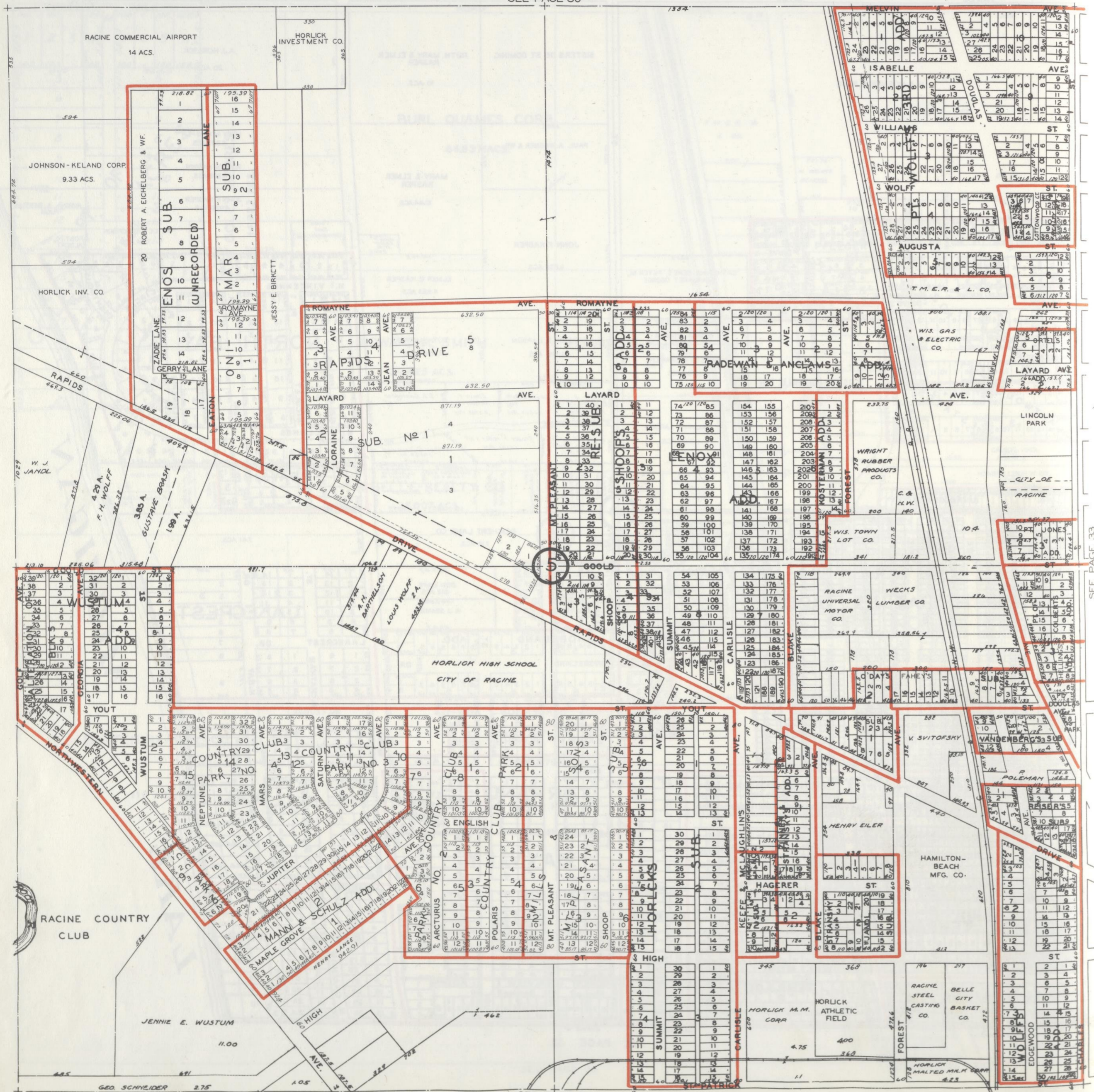


SEE PAGE 33

PART OF
 THE CITY OF RACINE and ENVIRONS
 Section 5
 TOWN 3 NORTH RANGE 23 EAST
 MT PLEASANT TOWNSHIP Racine County, Wisconsin
 SCALE: 1 INCH = 400 FEET

Derr
 Map
 Studio
 ROCKFORD, ILL.

SEE PAGE 30

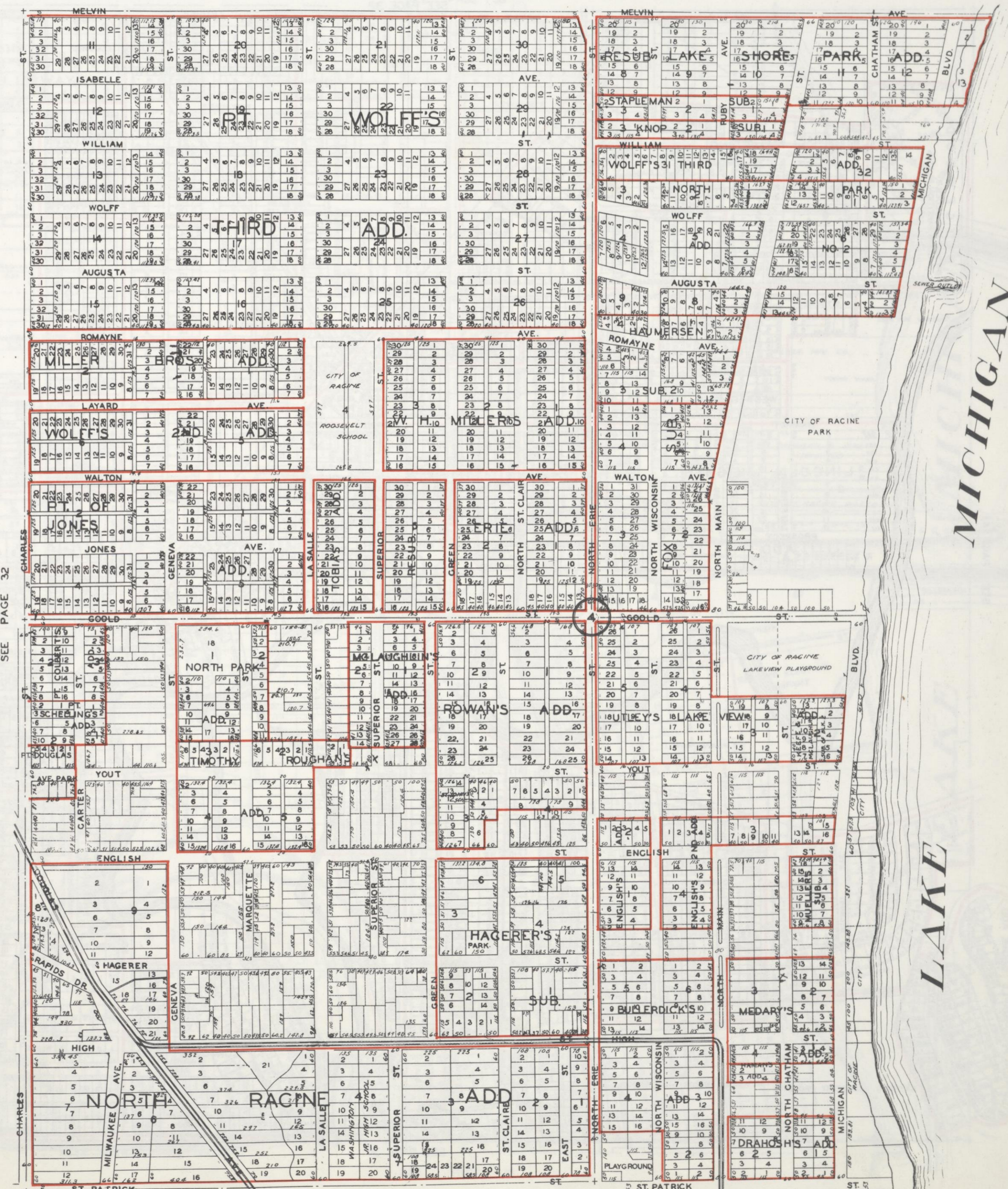


SEE PAGE 34

PART OF
 THE CITY OF RACINE and ENVIRONS
 Section 4
 TOWN 3 NORTH RANGE 23 EAST
 MT PLEASANT TOWNSHIP Racine County, Wisconsin
 SCALE: 1 INCH = 400 FEET

Map
 ROCKFORD, ILL.

SEE PAGE 31



SEE PAGE 35

PART OF

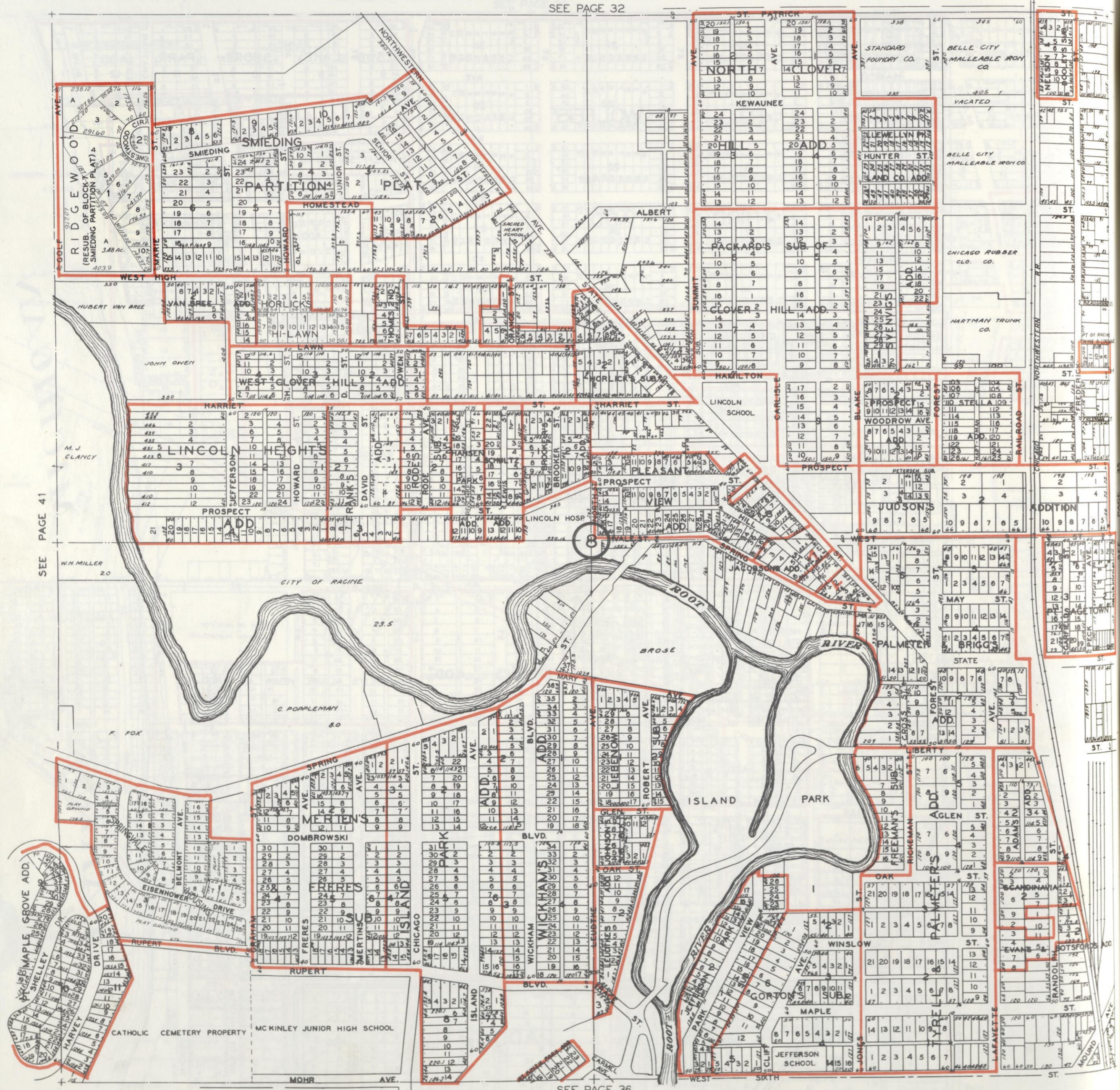
THE CITY OF RACINE and ENVIRONS

Section 8
TOWN 3 NORTH RANGE 23 EAST

Derr
Map
Studio
ROCKFORD, ILL.

MT PLEASANT TOWNSHIP Racine County, Wisconsin
SCALE: 1 INCH = 400 FEET

SEE PAGE 32



SEE PAGE 36

PART OF

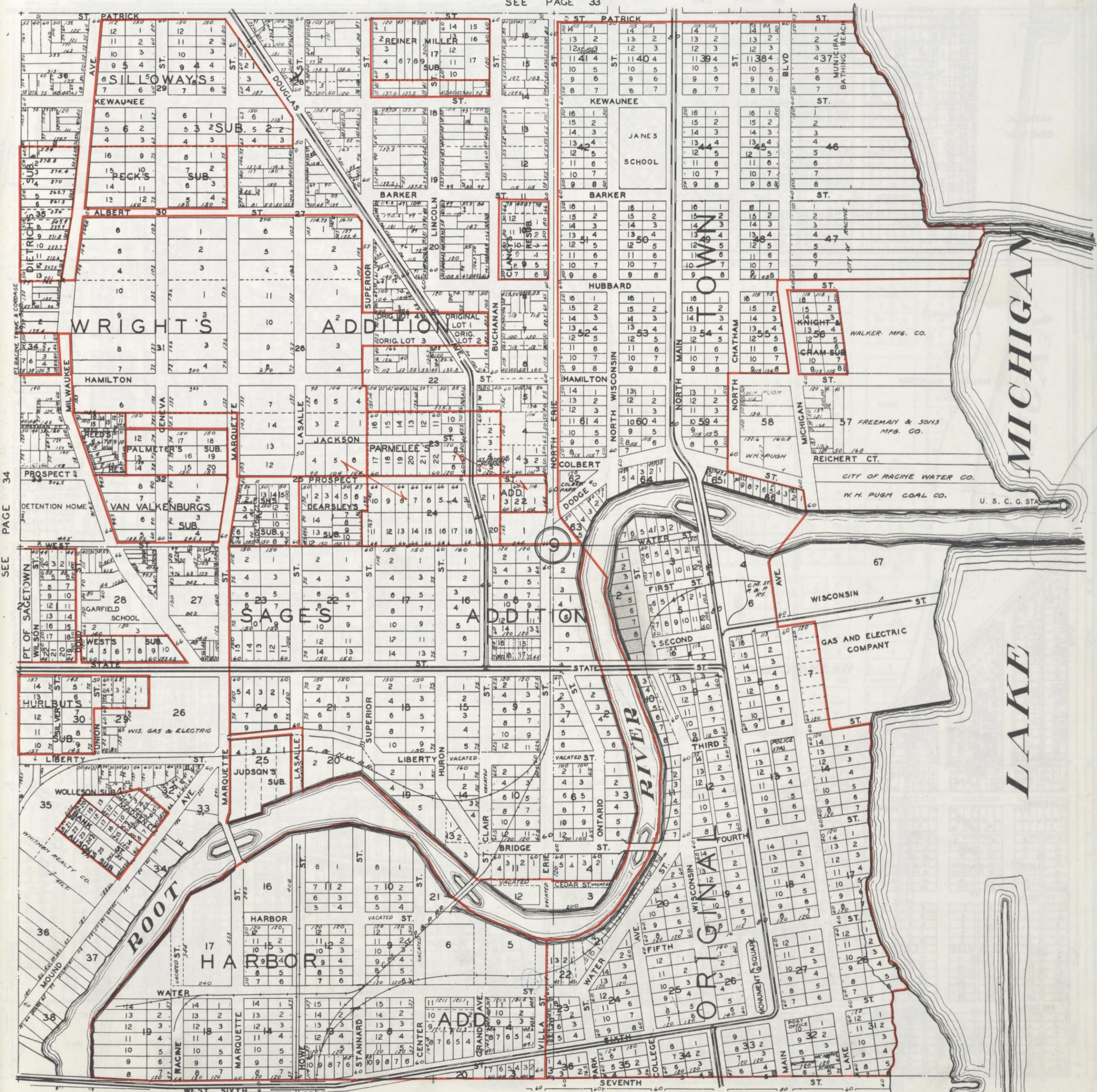
THE CITY OF RACINE and ENVIRONS

Section 9
TOWN 3 NORTH RANGE 23 EAST

Map
ROCKFORD, ILL.

MT PLEASANT TOWNSHIP Racine County, Wisconsin
SCALE: 1 INCH = 400 FEET

SEE PAGE 33



SEE PAGE 37

PART OF

THE CITY OF RACINE and ENVIRONS
Section 17

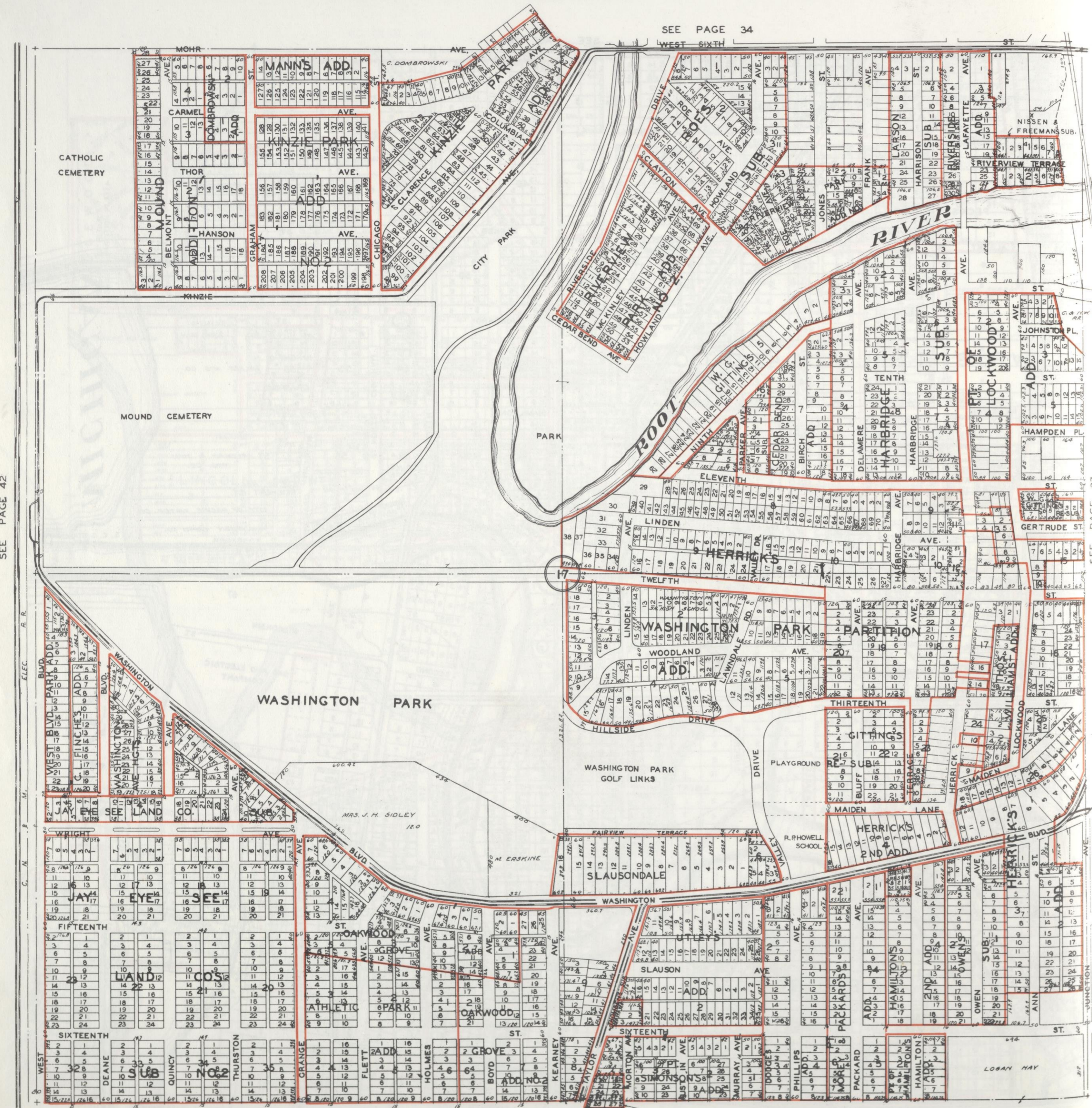
TOWN 3 NORTH RANGE 23 EAST

MT PLEASANT TOWNSHIP Racine County, Wisconsin
SCALE: 1 INCH=400 FEET

Map

ROCKFORD, ILL.

SEE PAGE 34



SEE PAGE 38

PART OF

THE CITY OF RACINE and ENVIRONS
Section 16

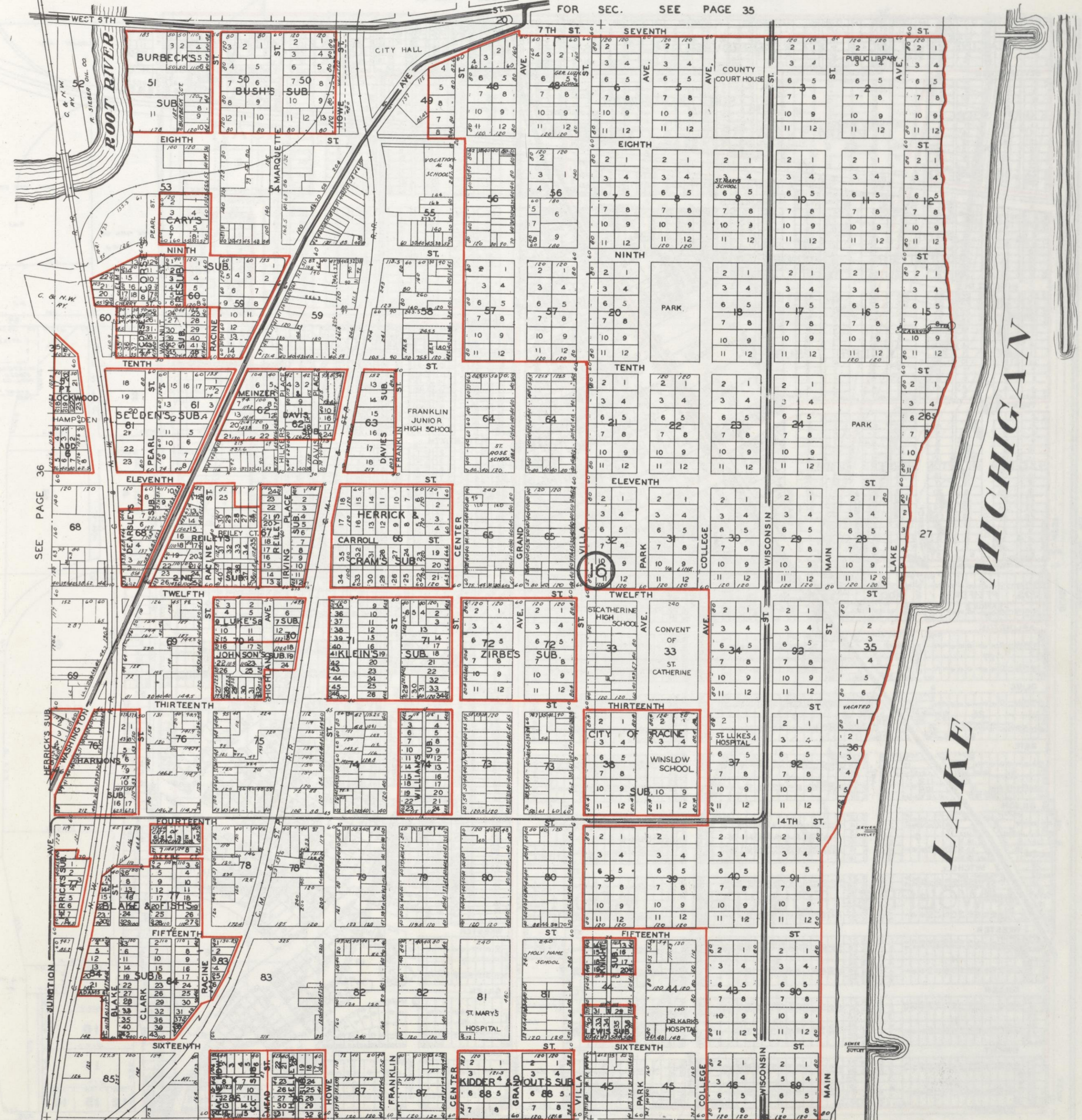
TOWN 3 NORTH RANGE 23 EAST

MT PLEASANT TOWNSHIP Racine County, Wisconsin
SCALE: 1 INCH=400 FEET

Map

ROCKFORD, ILL.

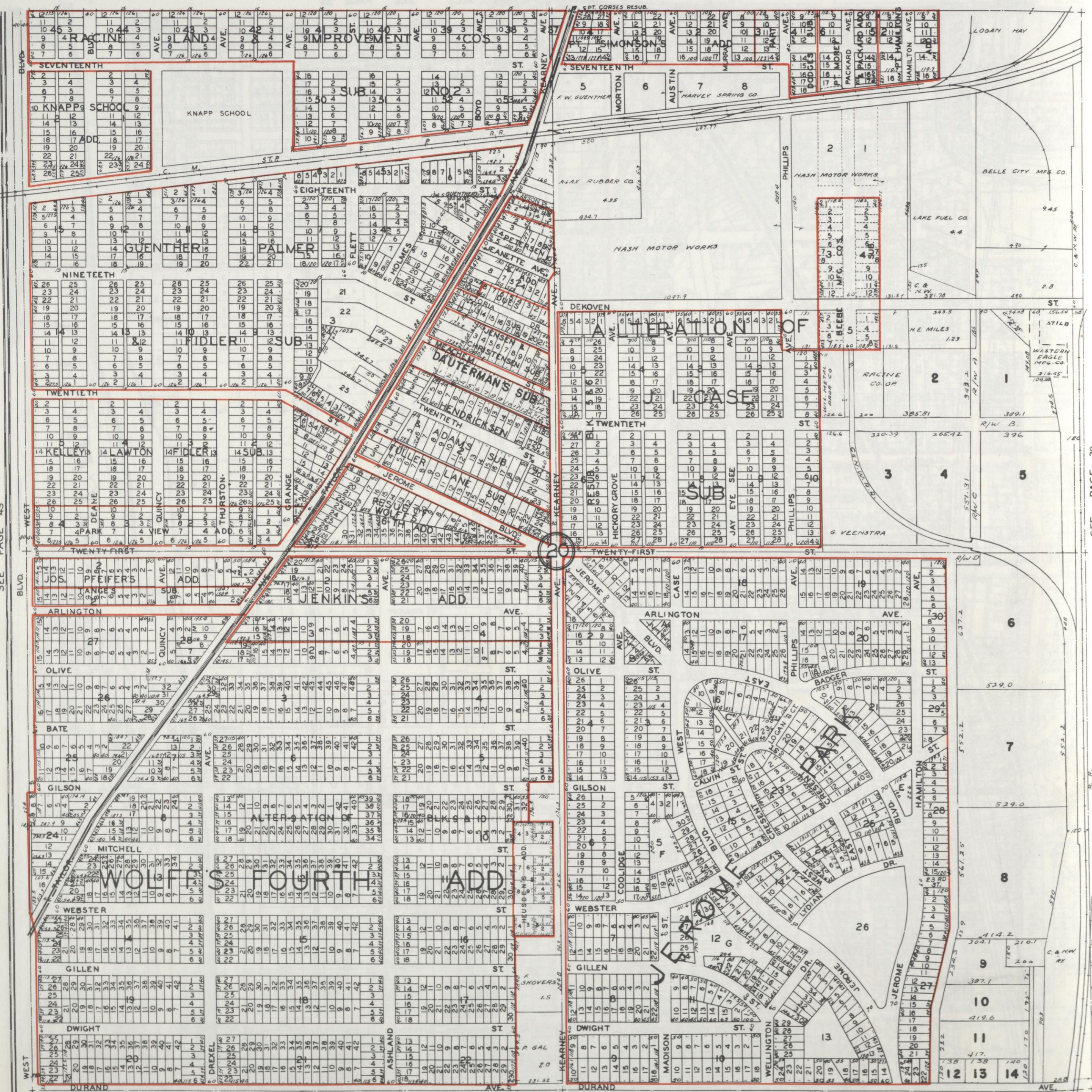
FOR SEC. SEE PAGE 35



SEE PAGE 39

PART OF
 THE CITY OF RACINE and ENVIRONS
 Section 20
 TOWN 3 NORTH RANGE 23 EAST
 MT PLEASANT TOWNSHIP Racine County, Wisconsin
 SCALE: 1 INCH = 400 FEET
 Map
 ROCKFORD, ILL.

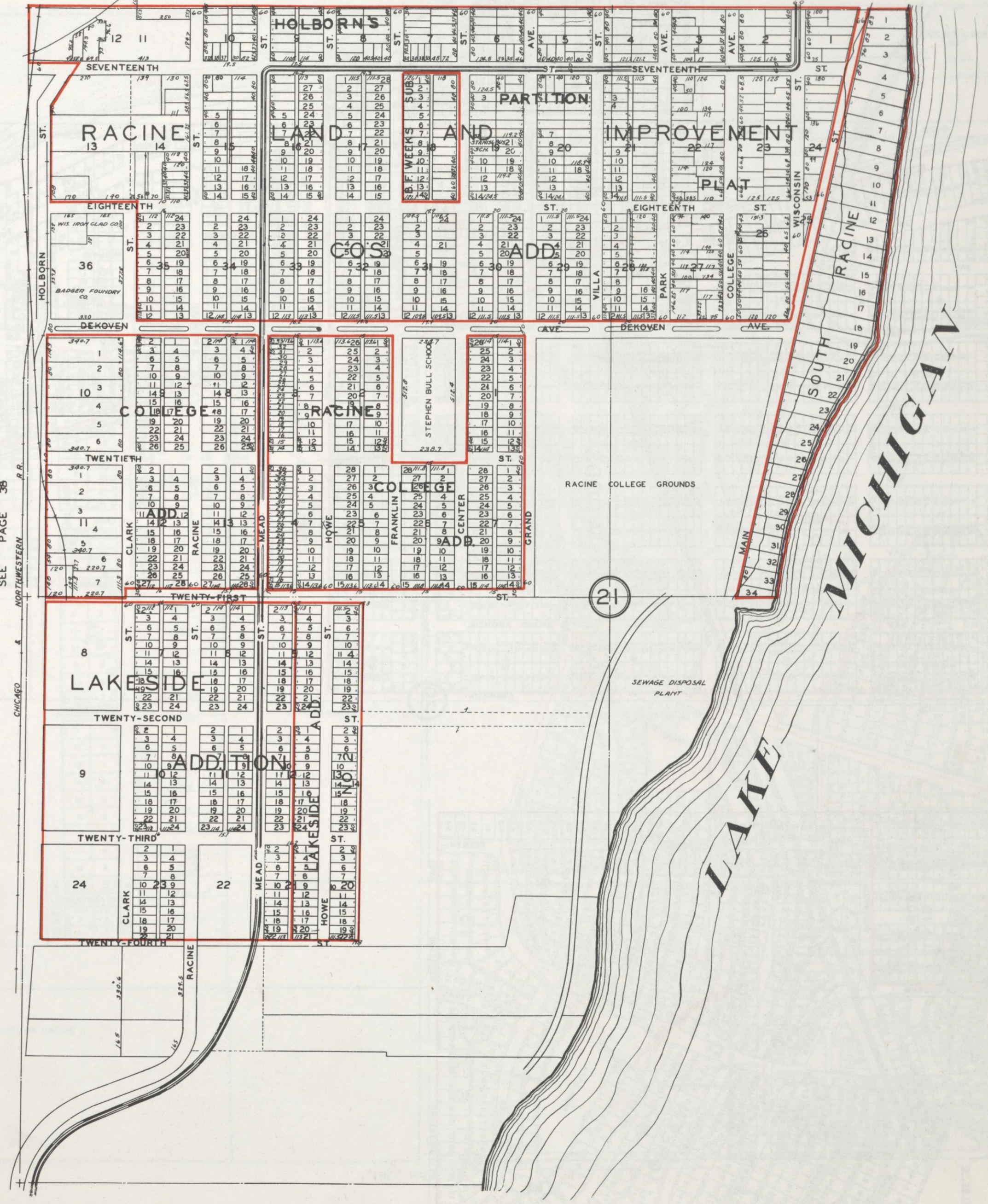
SEE PAGE 36



SEE PAGE 40

PART OF
 THE CITY OF RACINE and ENVIRONS
 Section 21
 TOWN 3 NORTH RANGE 23 EAST
 MT PLEASANT TOWNSHIP Racine County, Wisconsin
 SCALE: 1 INCH = 400 FEET
 Map
 ROCKFORD, ILL.

SEE PAGE 37



SEE PAGE 36

SEE PAGE 37

SEE PAGE 38

SEE PAGE 39

PART OF

THE CITY OF RACINE and ENVIRONS

Section 29

TOWN 3 NORTH

RANGE 23 EAST

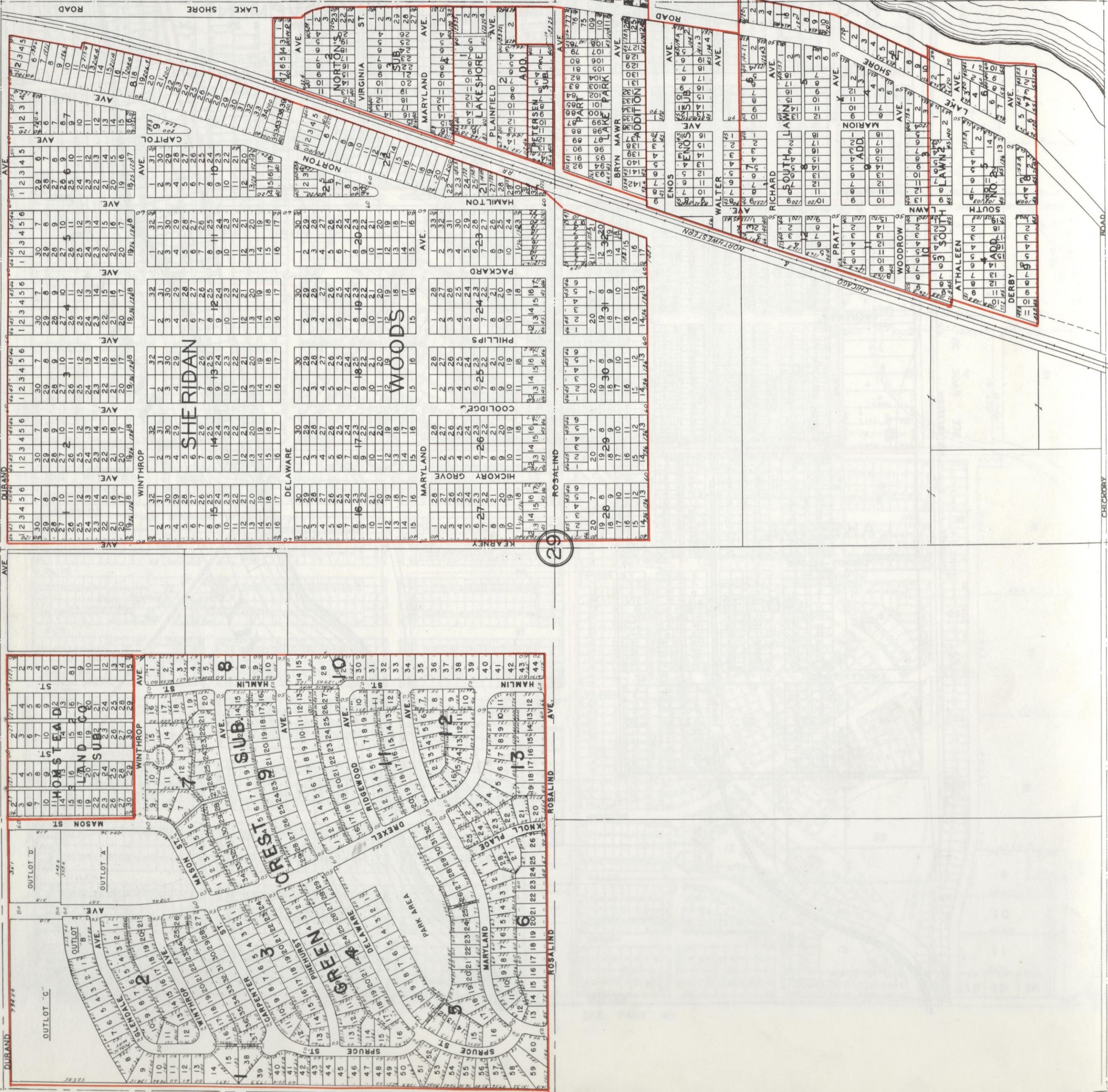


Map

ROCKFORD, ILL.

MT PLEASANT TOWNSHIP


Racine County, Wisconsin

SCALE: 1 INCH 400 FEET



SEE PAGE 38

SEE PAGE 44




PART OF

THE CITY OF RACINE and ENVIRONS

Section 18

TOWN 3 NORTH

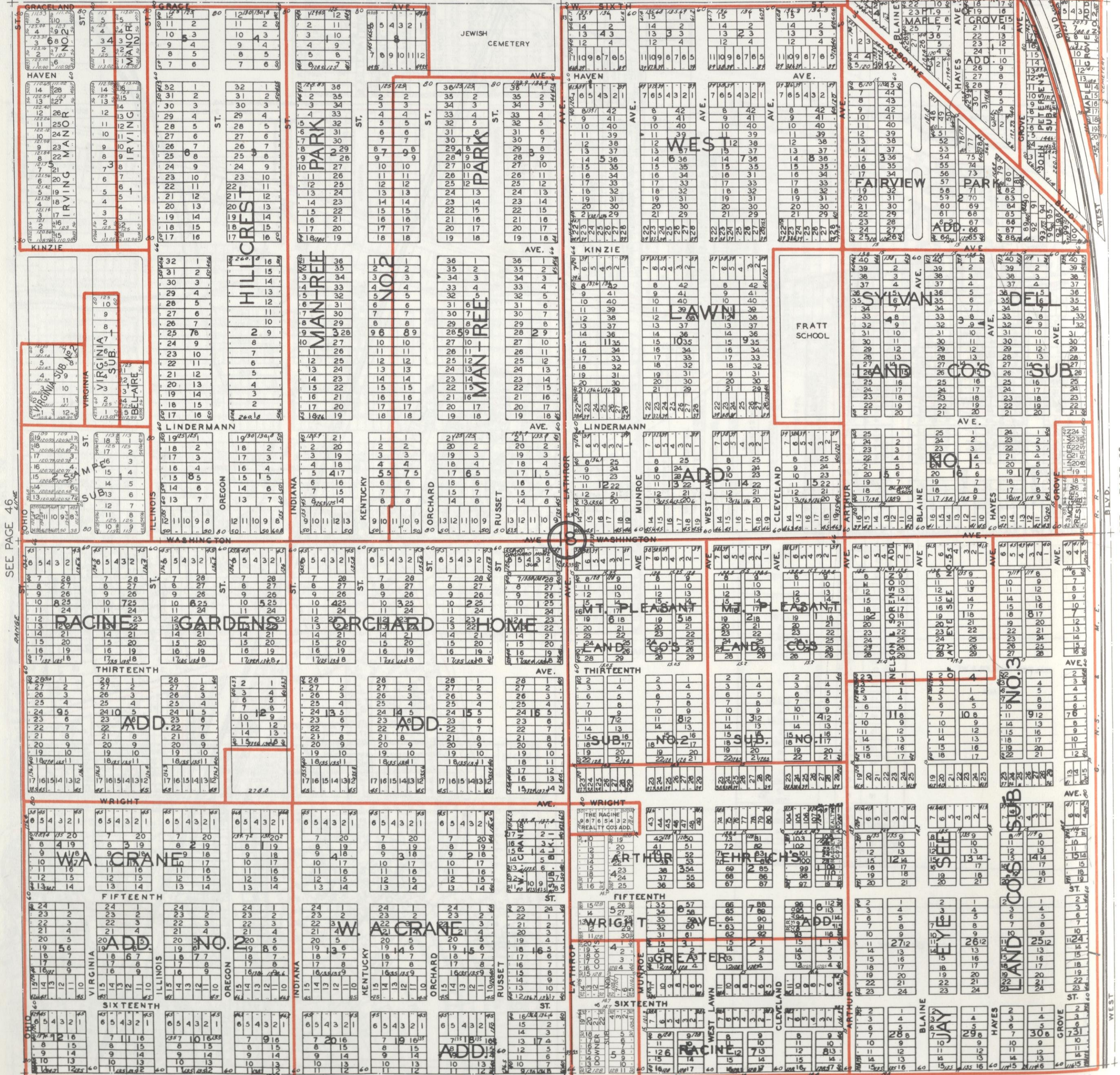
RANGE 23 EAST



MT PLEASANT TOWNSHIP Racine County, Wisconsin

SCALE: 1 INCH 400 FEET


SEE PAGE 41



SEE PAGE 46

SEE PAGE 43

SEE PAGE 36



PART OF

THE CITY OF RACINE and ENVIRONS

Section 19

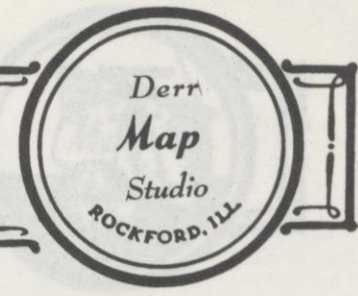
TOWN 3 NORTH

RANGE 23 EAST

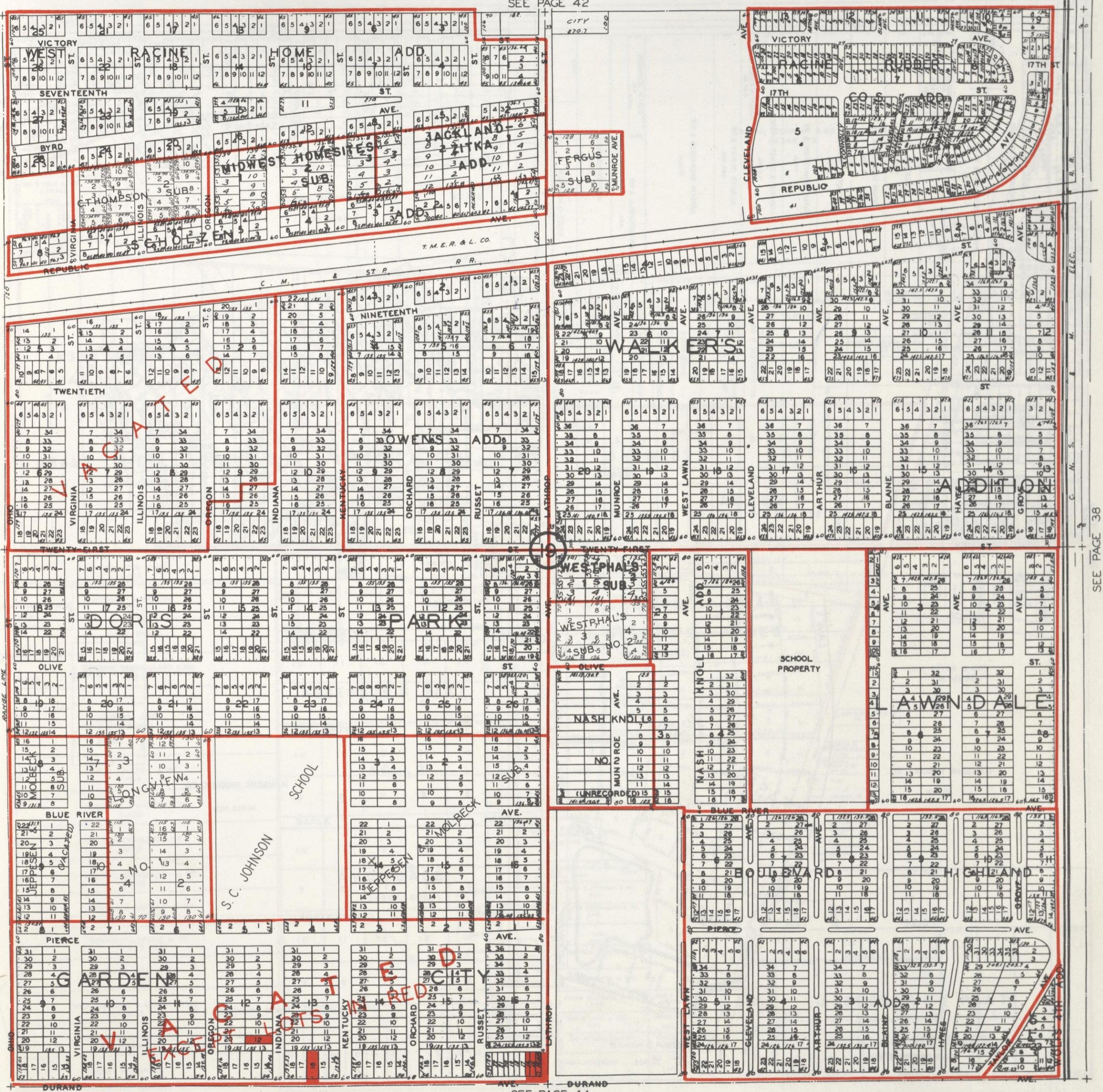
MT PLEASANT TOWNSHIP

Racine County, Wisconsin

SCALE: 1 INCH = 400 FEET



SEE PAGE 42



SEE PAGE 38

SEE PAGE 44

PART OF



THE CITY OF RACINE and ENVIRONS

Section 30

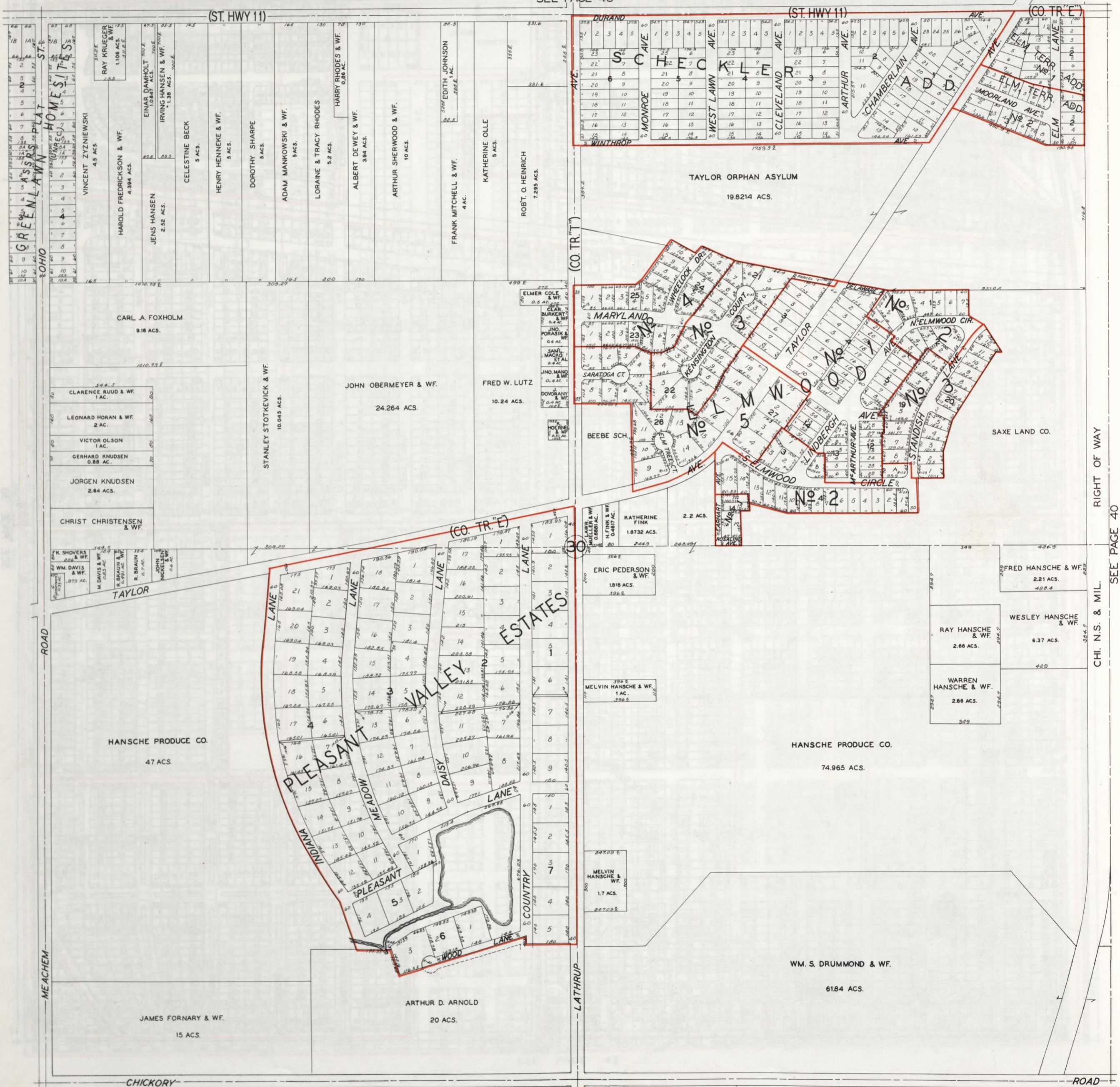
TOWN 3 NORTH RANGE 23 EAST

MT PLEASANT TOWNSHIP Racine County, Wisconsin

SCALE: 1 INCH = 400 FEET

SEE PAGE 43



RIGHT OF WAY
SEE PAGE 40
CHI. N.S. & MIL.

PART OF



THE CITY OF RACINE and ENVIRONS

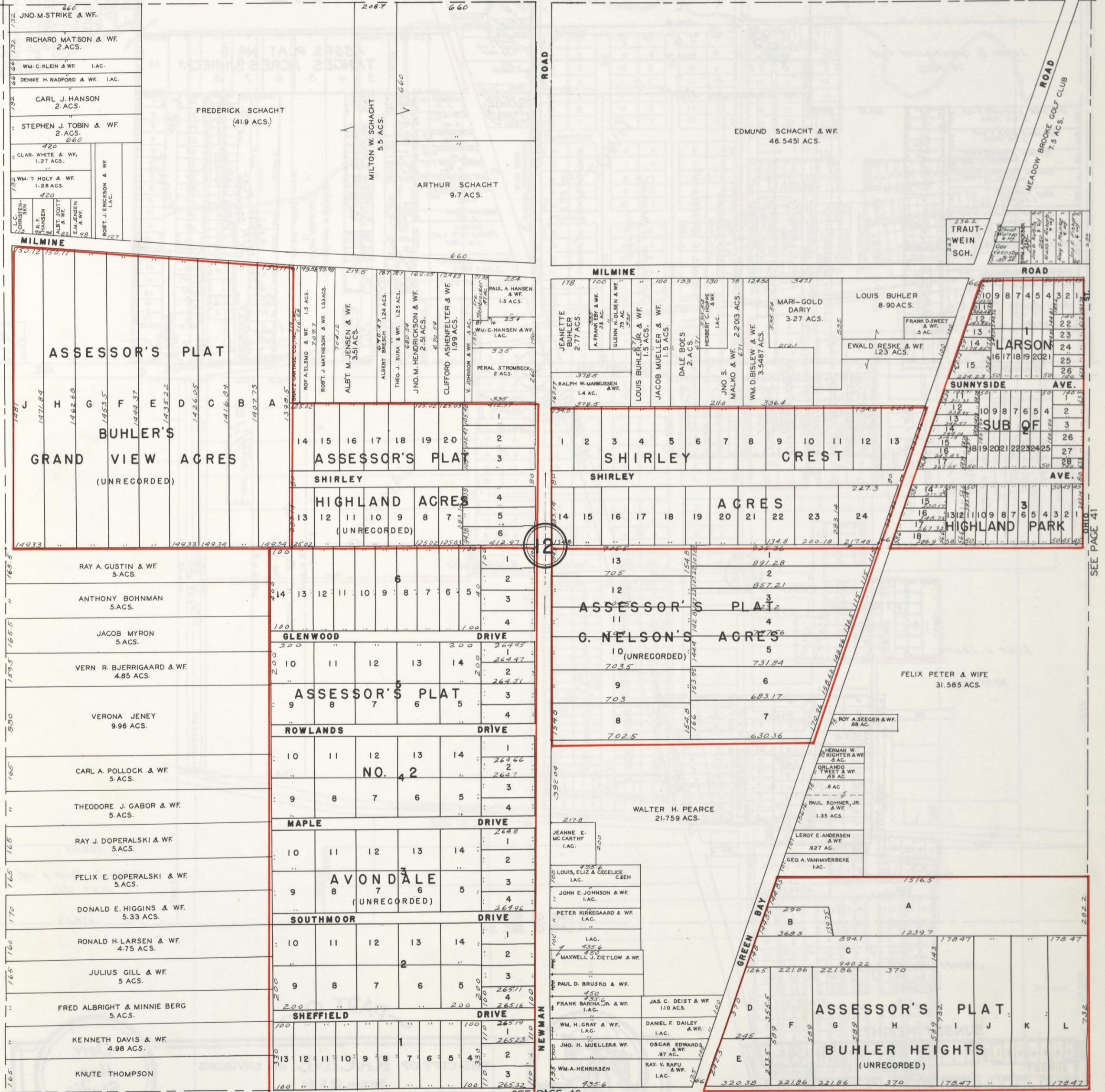
Section 12

TOWN 3 NORTH RANGE 22 EAST

MT PLEASANT TOWNSHIP Racine County, Wisconsin


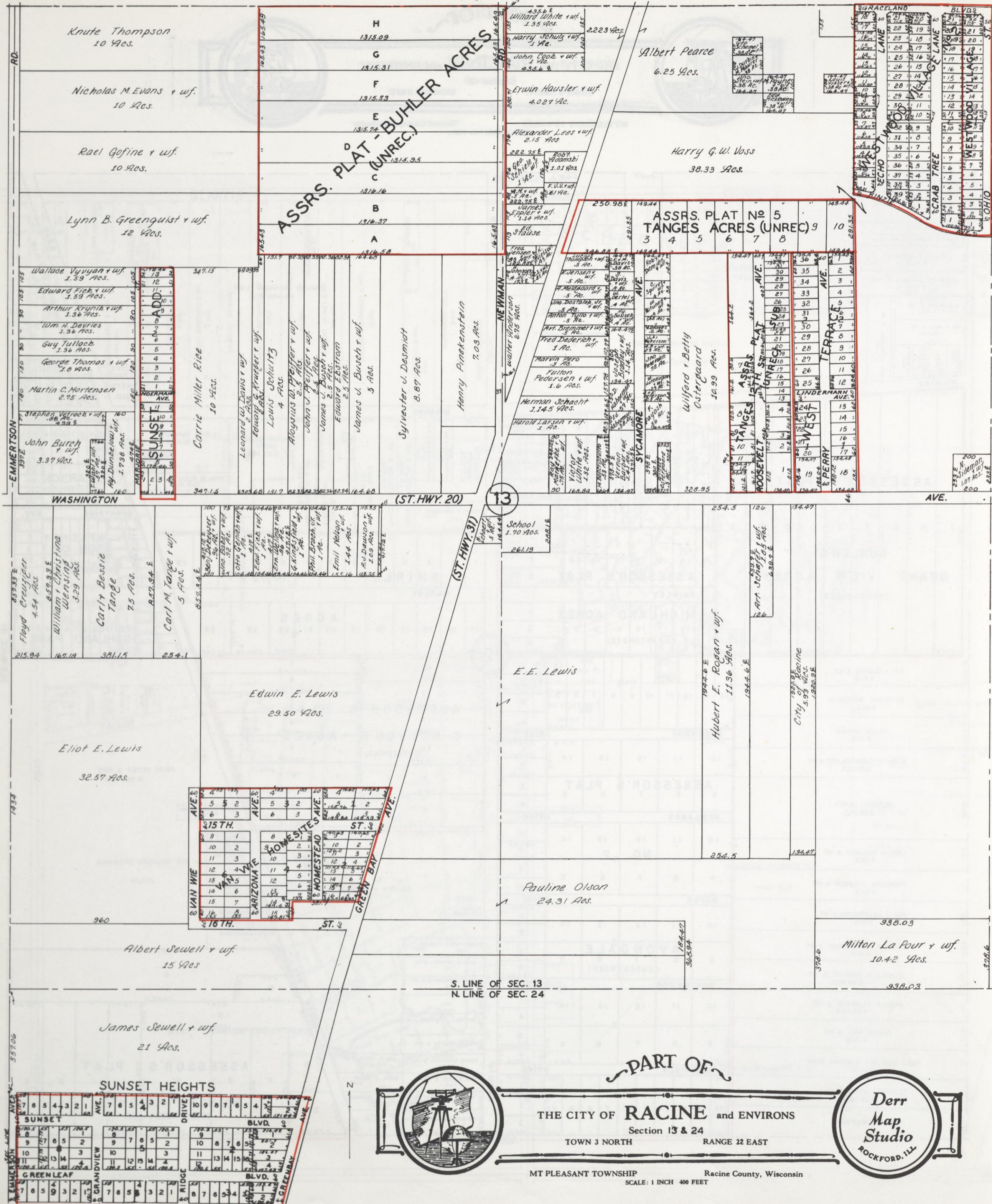
SCALE: 1 INCH = 400 FEET



SEE PAGE 41

SEE PAGE 46



PART OF


THE CITY OF **RACINE** and ENVIRONS


Section 13 & 24

TOWN 3 NORTH RANGE 22 EAST

MT PLEASANT TOWNSHIP Racine County, Wisconsin

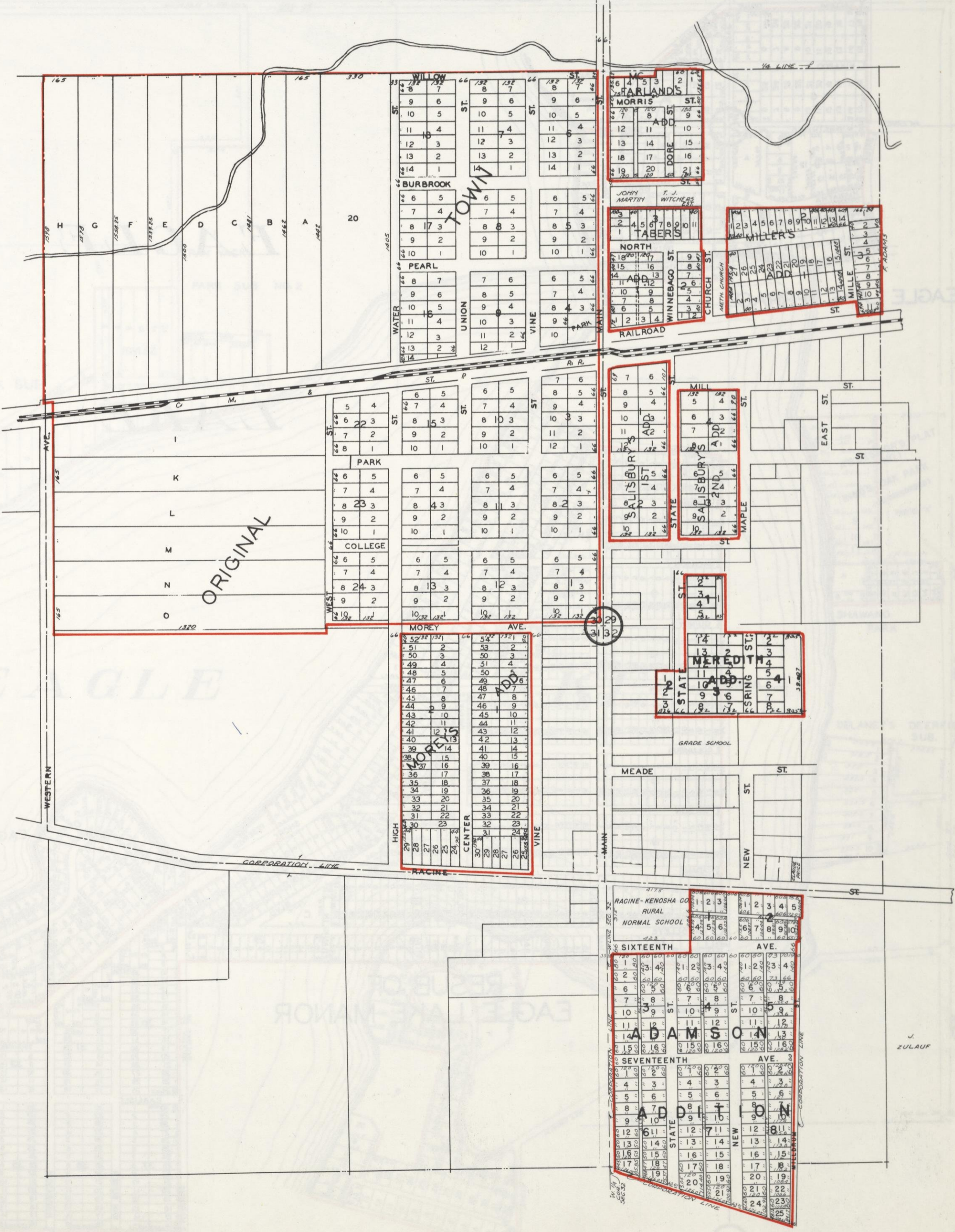
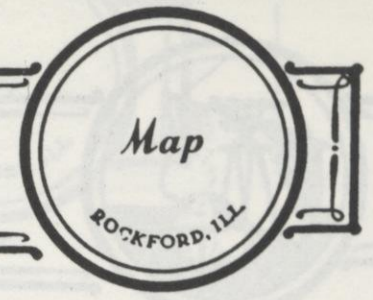
SCALE: 1 INCH = 400 FEET





PART OF UNION GROVE

TOWN 3 NORTH
Section 29 & 30
RANGE 21 EAST
YORKVILLE TOWNSHIP
Racine County, Wisconsin
SCALE: 1 INCH = 400 FEET



ORIGINAL

HARLAND'S
MORRIS
DORE

TABER'S
NORTH

MILLER'S
MILLE

SALISBURY
STATE

MIL
SALISBURY
ST

ST
MEREITH
SRING

RACINE-KENOSHA CO
RURAL
NORMAL SCHOOL

SIXTEENTH
ADAMSON

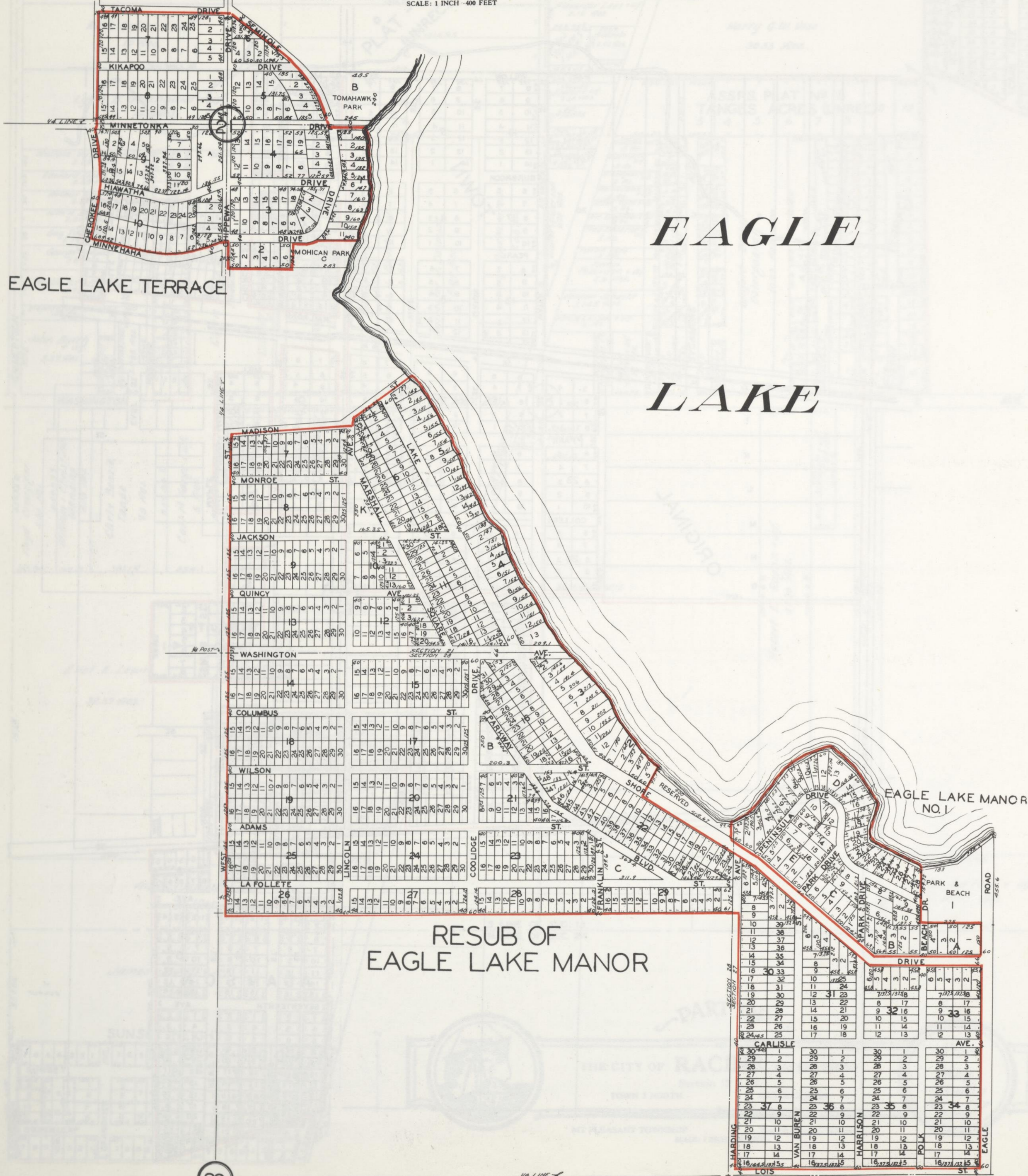
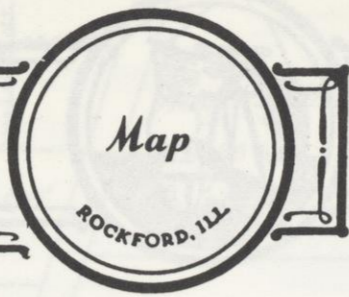
SEVENTEENTH
ADDITION

ZULAUF

MAP OF

EAGLE LAKE

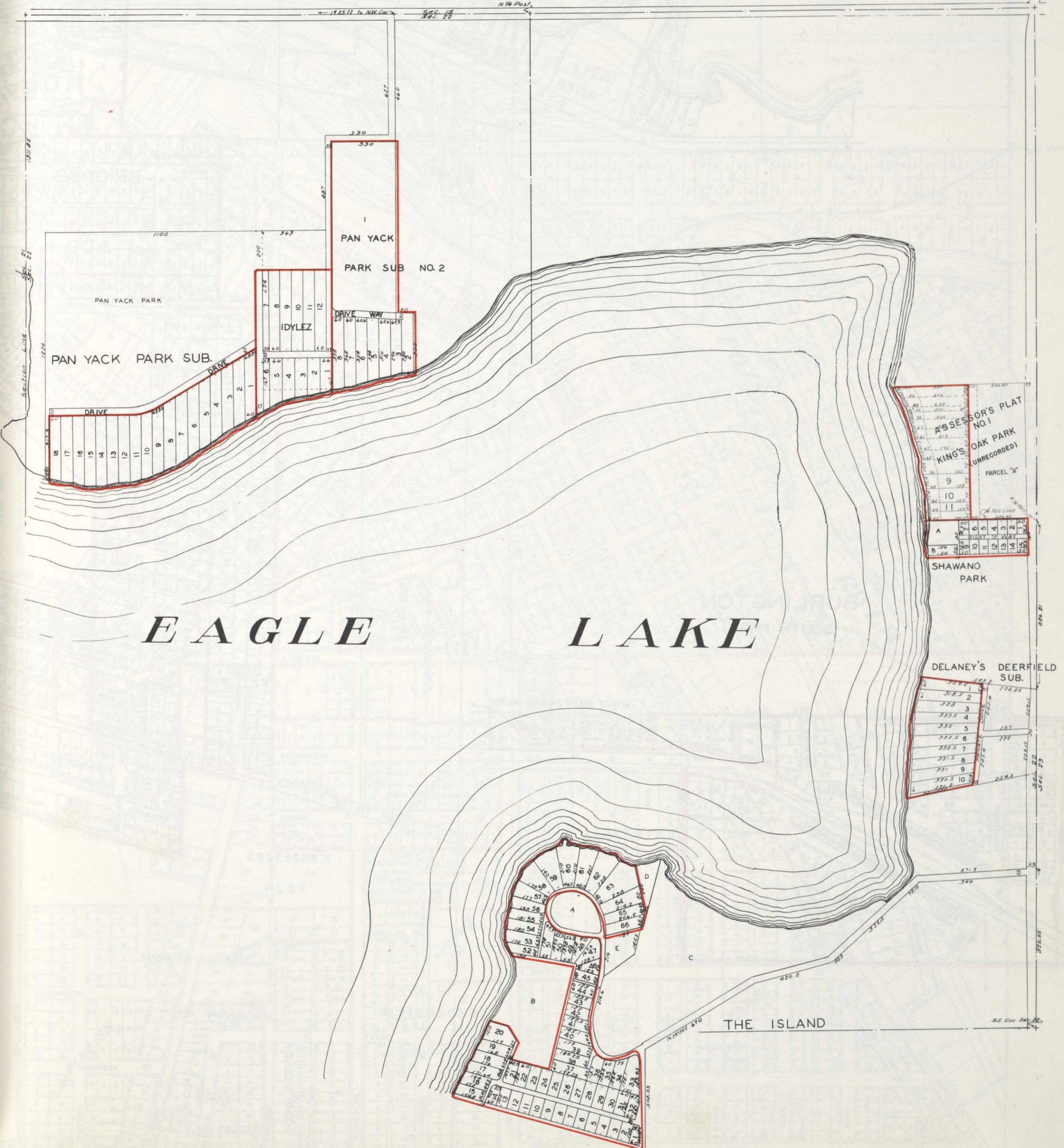
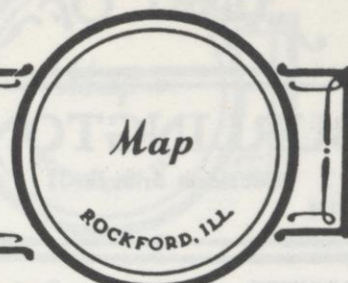
WEST PART
TOWN 3 NORTH Sections 21 & 28 RANGE 20 EAST
DOVER TOWNSHIP Racine County, Wisconsin
SCALE: 1 INCH = 400 FEET




MAP OF

EAGLE LAKE

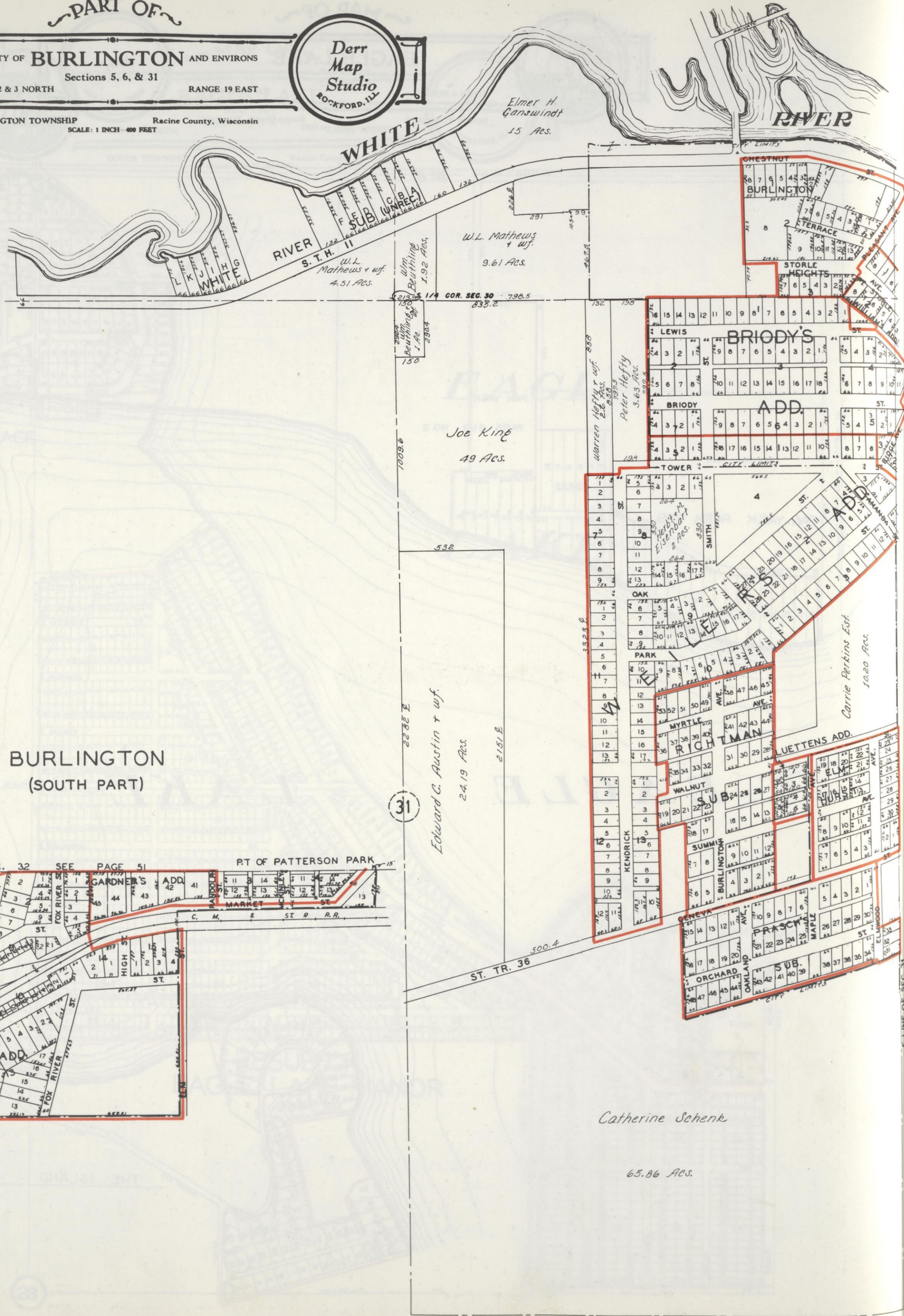
EAST PART
TOWN 3 NORTH Section 22 RANGE 20 EAST
DOVER TOWNSHIP Racine County, Wisconsin
SCALE: 1 INCH = 400 FEET



PART OF

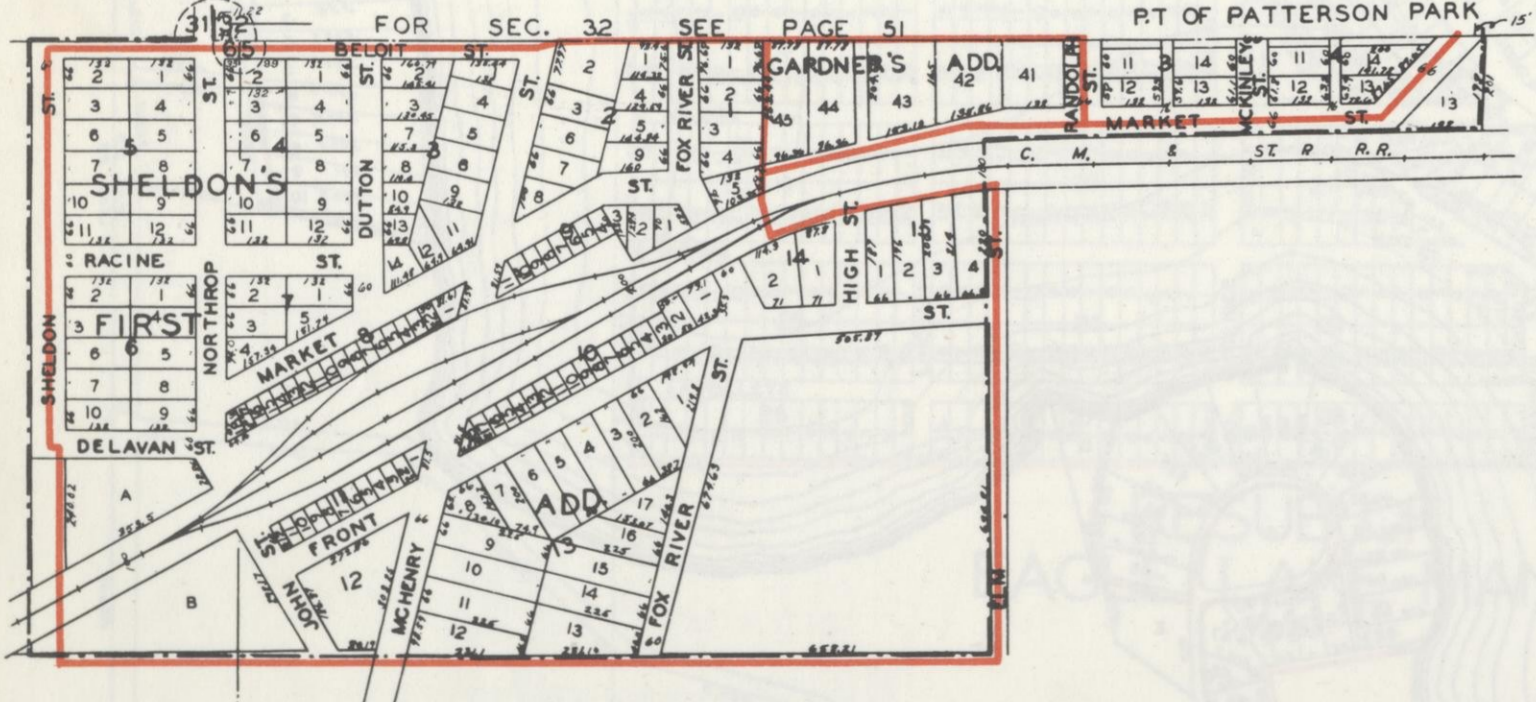


THE CITY OF BURLINGTON AND ENVIRONS
TOWN 2 & 3 NORTH
RANGE 19 EAST
BURLINGTON TOWNSHIP
Racine County, Wisconsin
SCALE: 1 INCH = 400 FEET




BURLINGTON
(SOUTH PART)

31

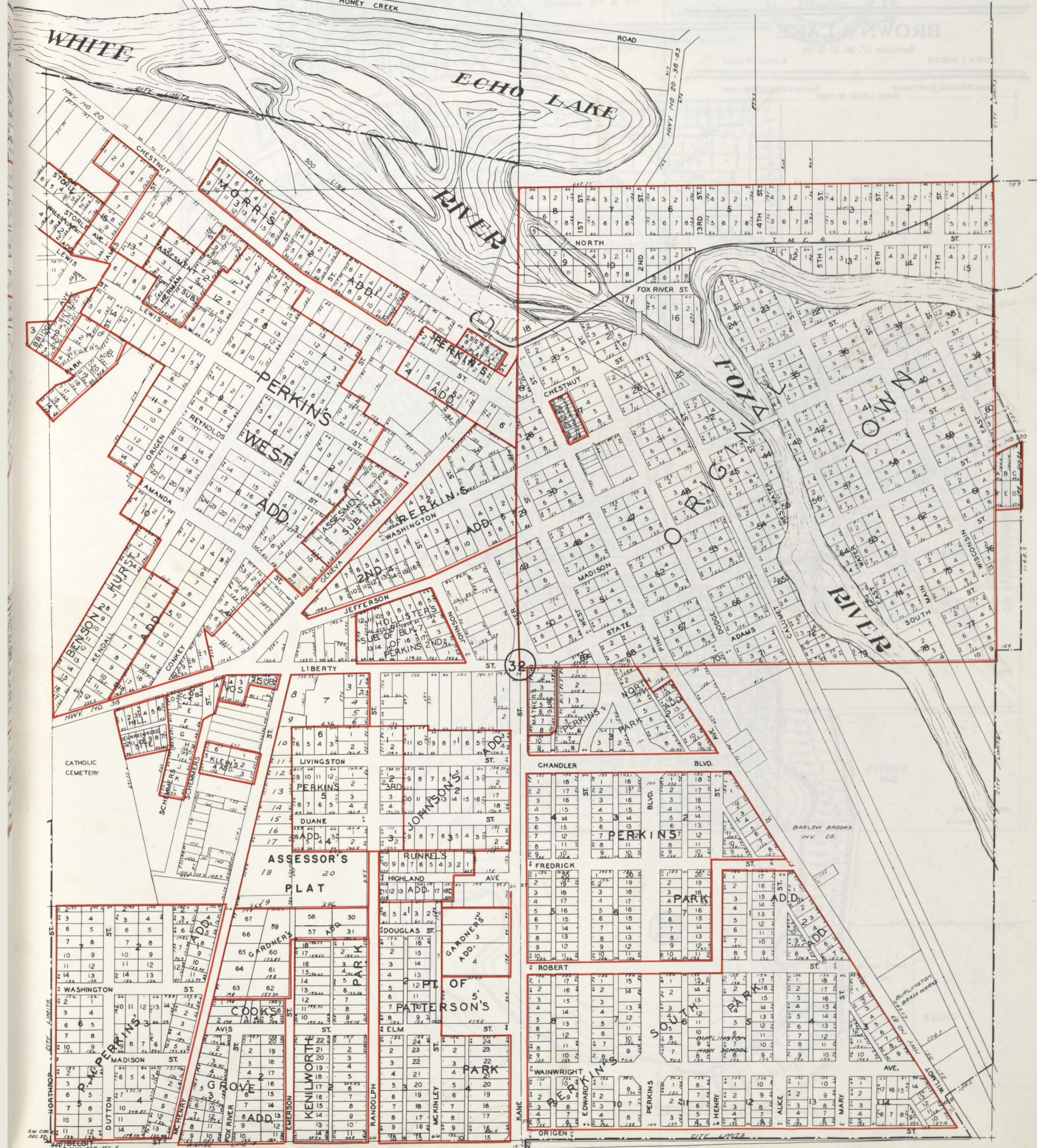
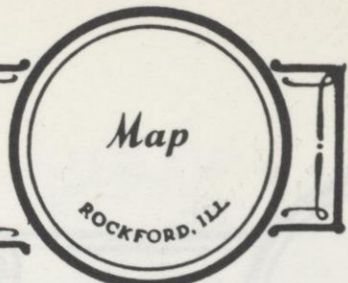


FOR SEC. 32 SEE PAGE 51

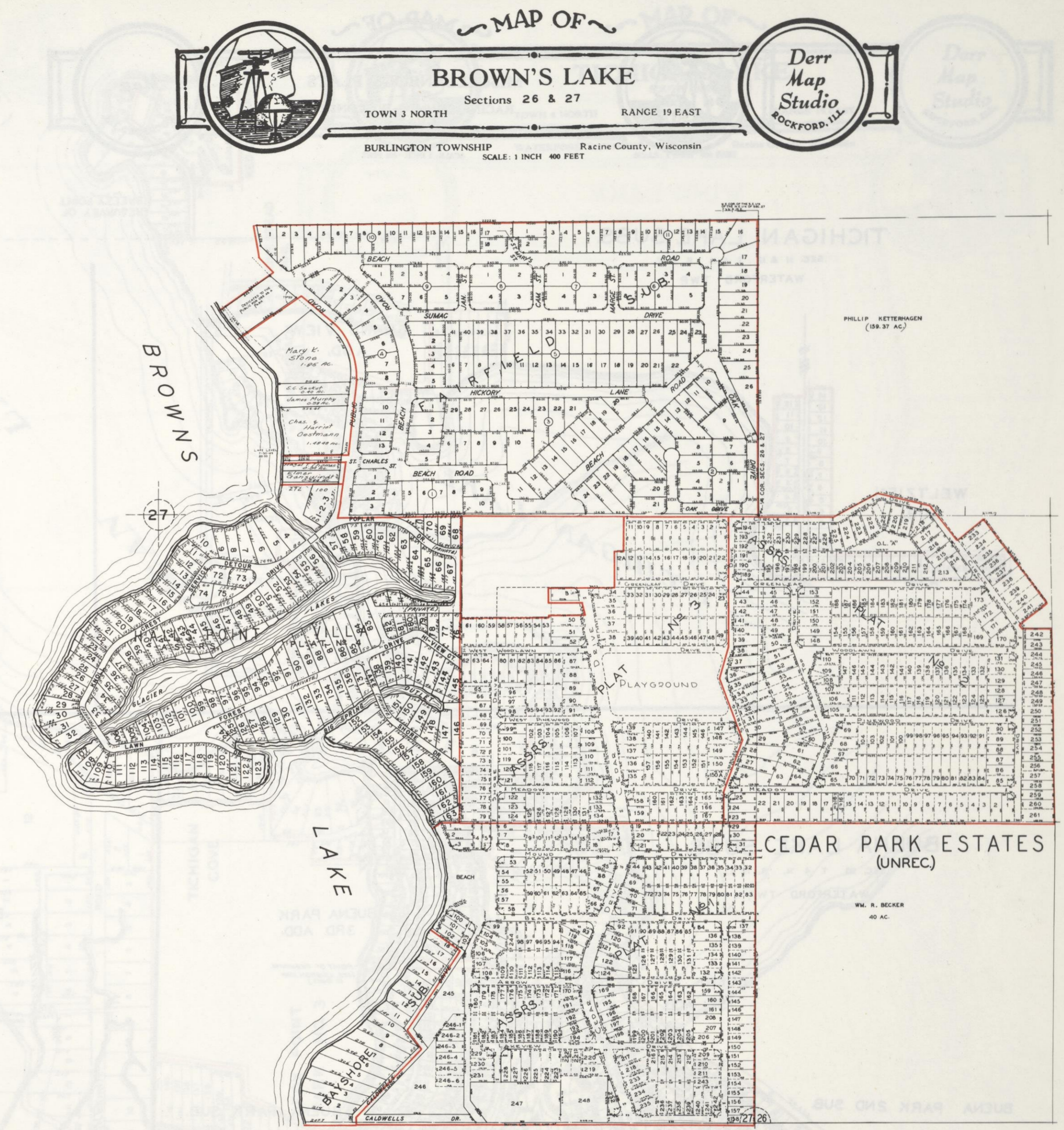
PART OF



THE CITY OF BURLINGTON AND ENVIRONS
TOWN 3 NORTH
RANGE 19 EAST
BURLINGTON TOWNSHIP
Racine County, Wisconsin
SCALE: 1 INCH = 400 FEET



FOR SOUTH PART SEE PAGE 50



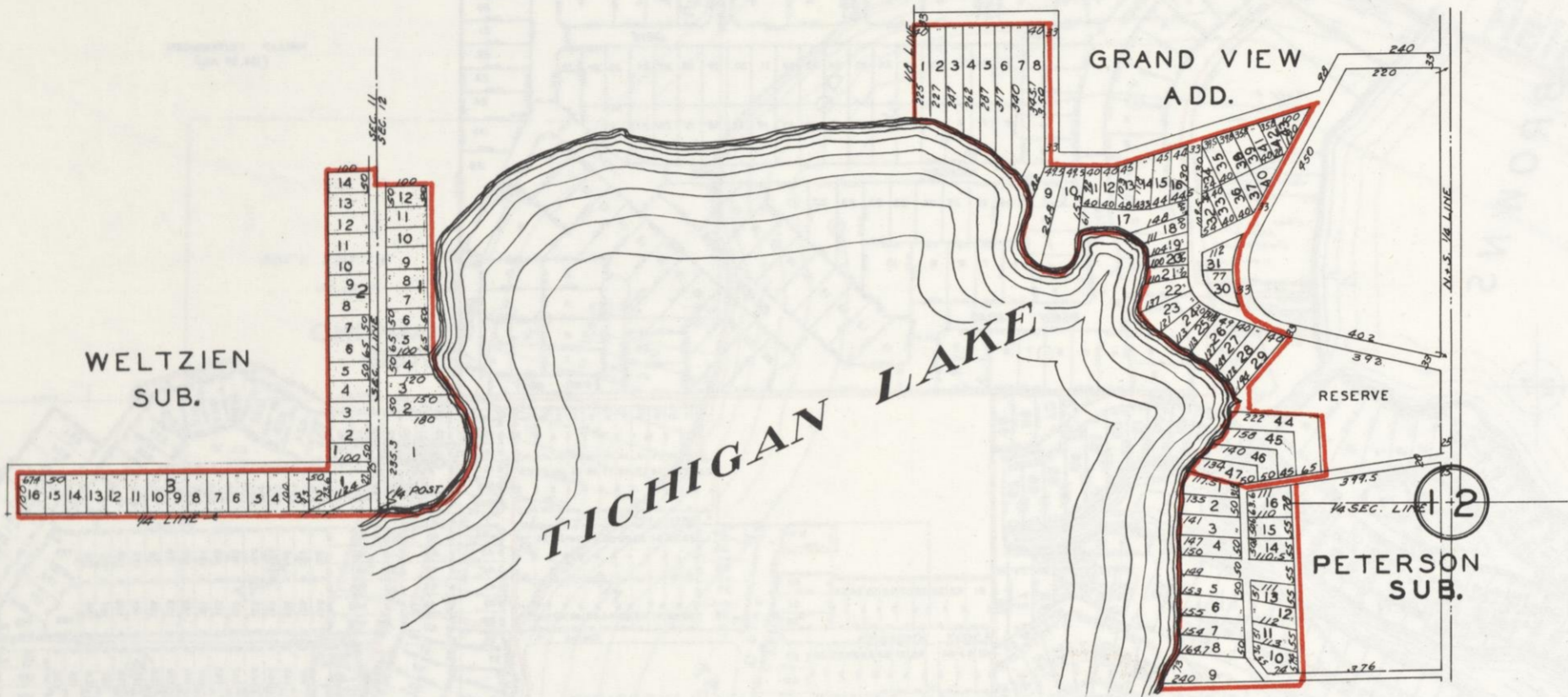
MAP OF
MISCELLANEOUS PLATS
RACINE COUNTY, WISCONSIN

Map
ROCKFORD, ILL.

SCALE: 1 INCH = 400 FEET

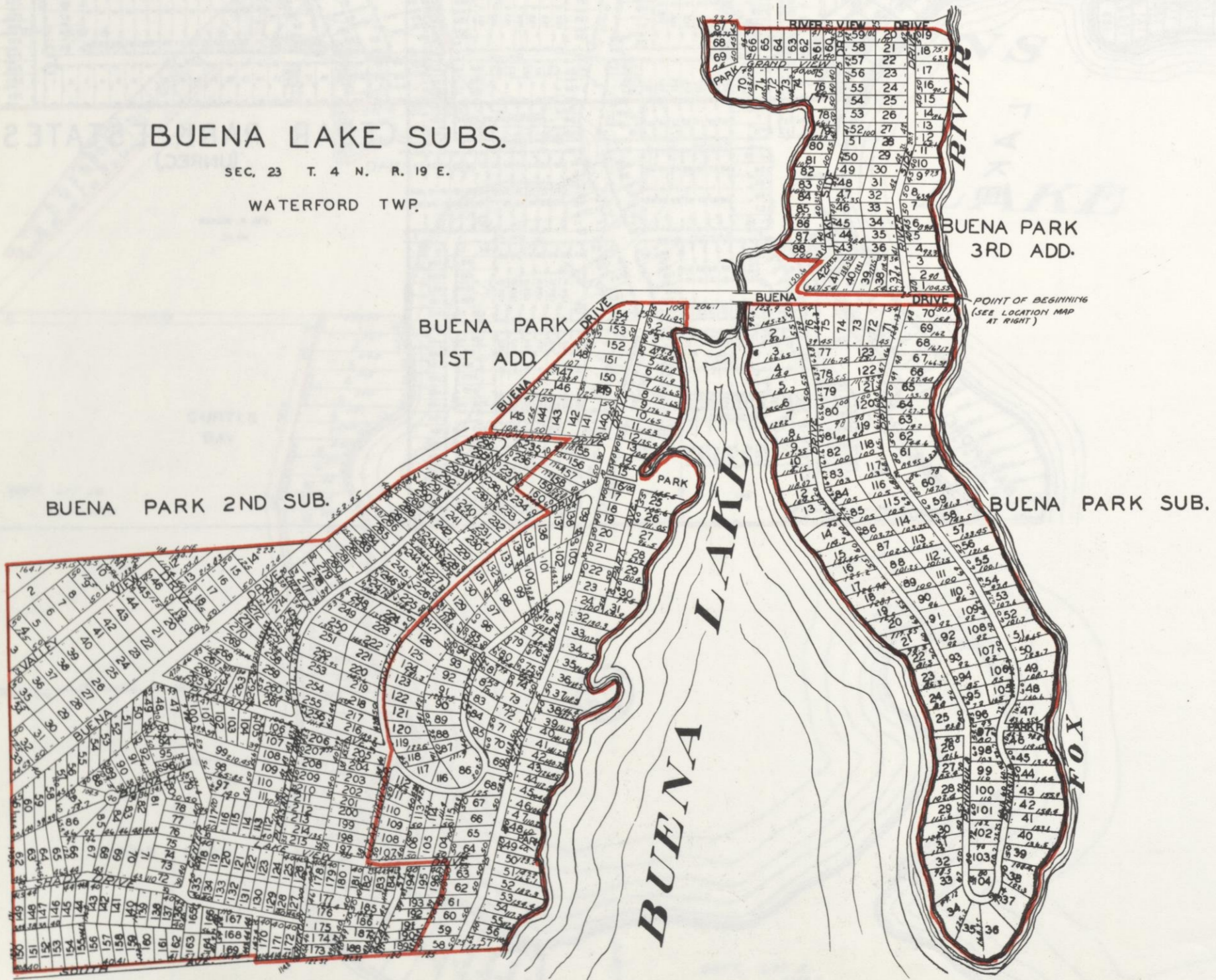
TICHIGAN LAKE SUBS.

SEC. 11 & 12 T. 4 N. R. 19 E.
WATERFORD TWP.

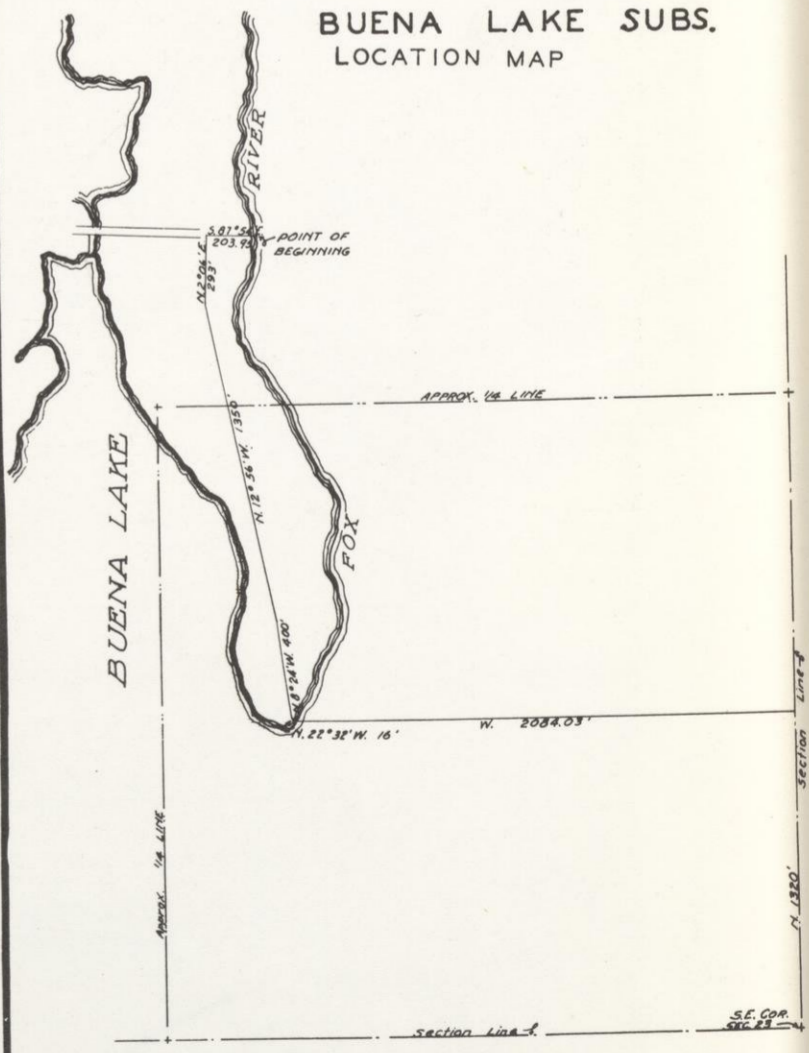


BUENA LAKE SUBS.

SEC. 23 T. 4 N. R. 19 E.
WATERFORD TWP.



BUENA LAKE SUBS. LOCATION MAP



MAP OF

TICHIGAN LAKE

SOUTH PART

Section 14

TOWN 4 NORTH

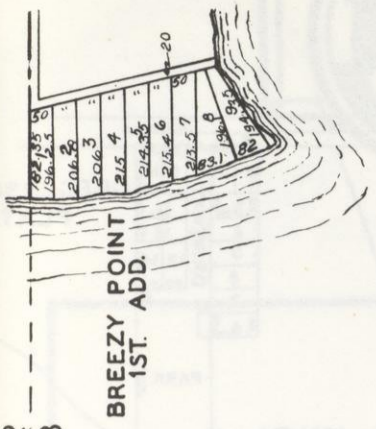
RANGE 19 EAST

WATERFORD TOWNSHIP

Racine County, Wisconsin

SCALE: 1 INCH = 400 FEET

Derr
Map
Studio
ROCKFORD, ILL.



1112
1413

BREEZY POINT
1ST. ADD.


RESURVEY OF
BREEZY POINT

RED OAK PARK SUB.

HOMESTEAD
SUB.

BATH BEACH

HEIDELBERG



TICHIGAN LAKE

TICHIGAN
COVE

FOX POINT
PARK NO. 2

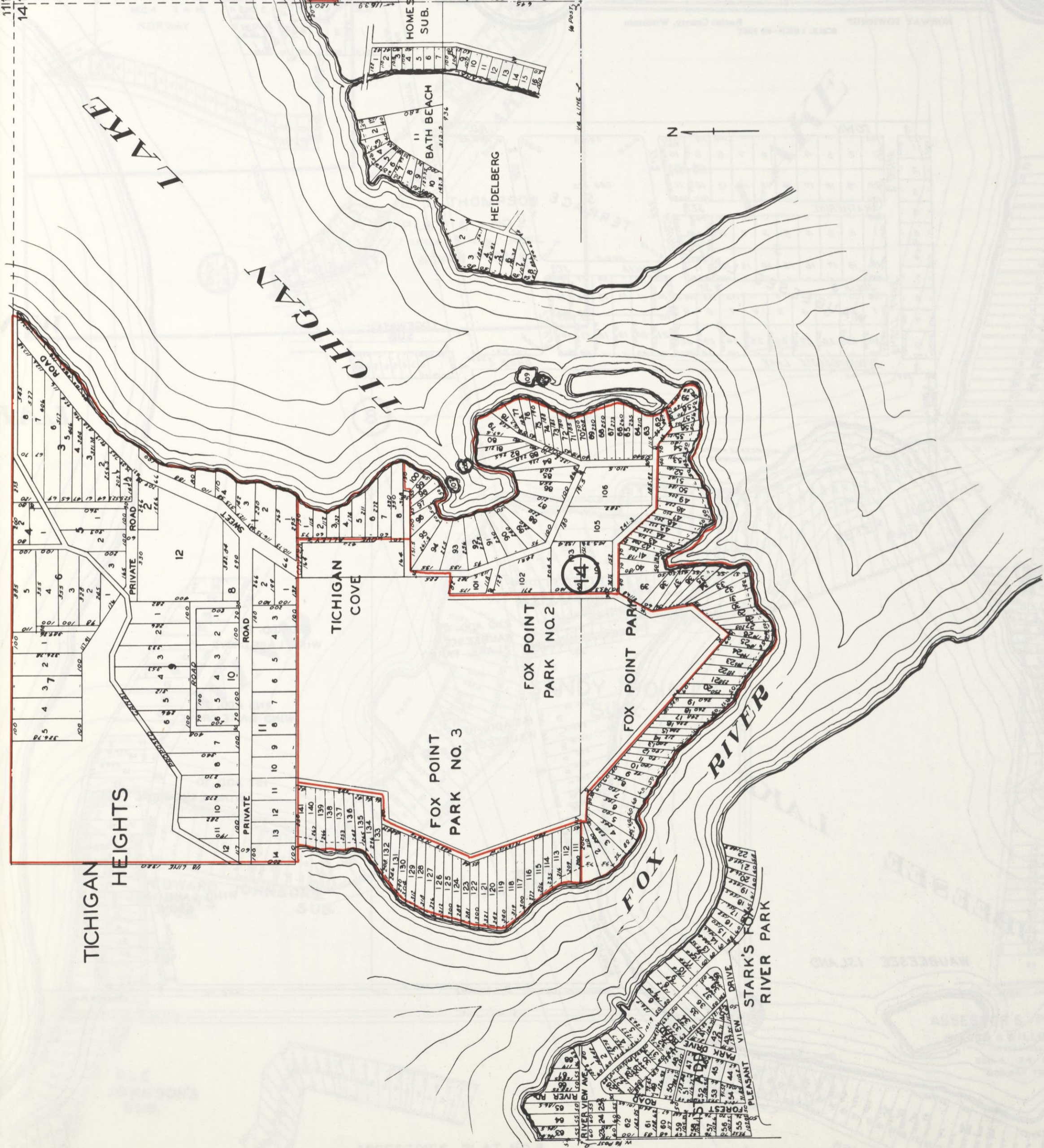
FOX POINT
PARK NO. 3

FOX POINT PARK

FOX
RIVER

TICHIGAN
HEIGHTS

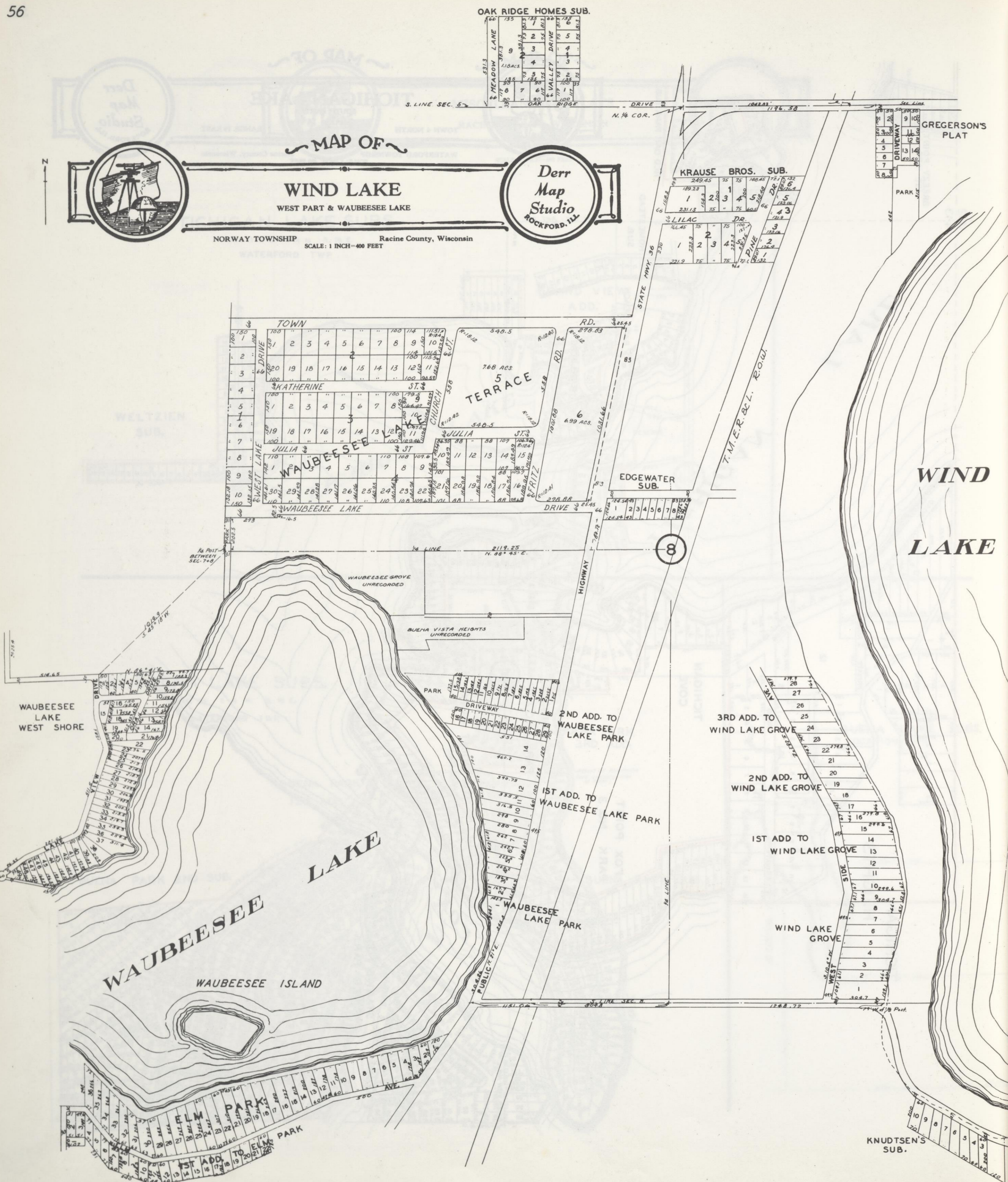
STARK'S FOX
RIVER PARK



OAK RIDGE HOMES SUB.

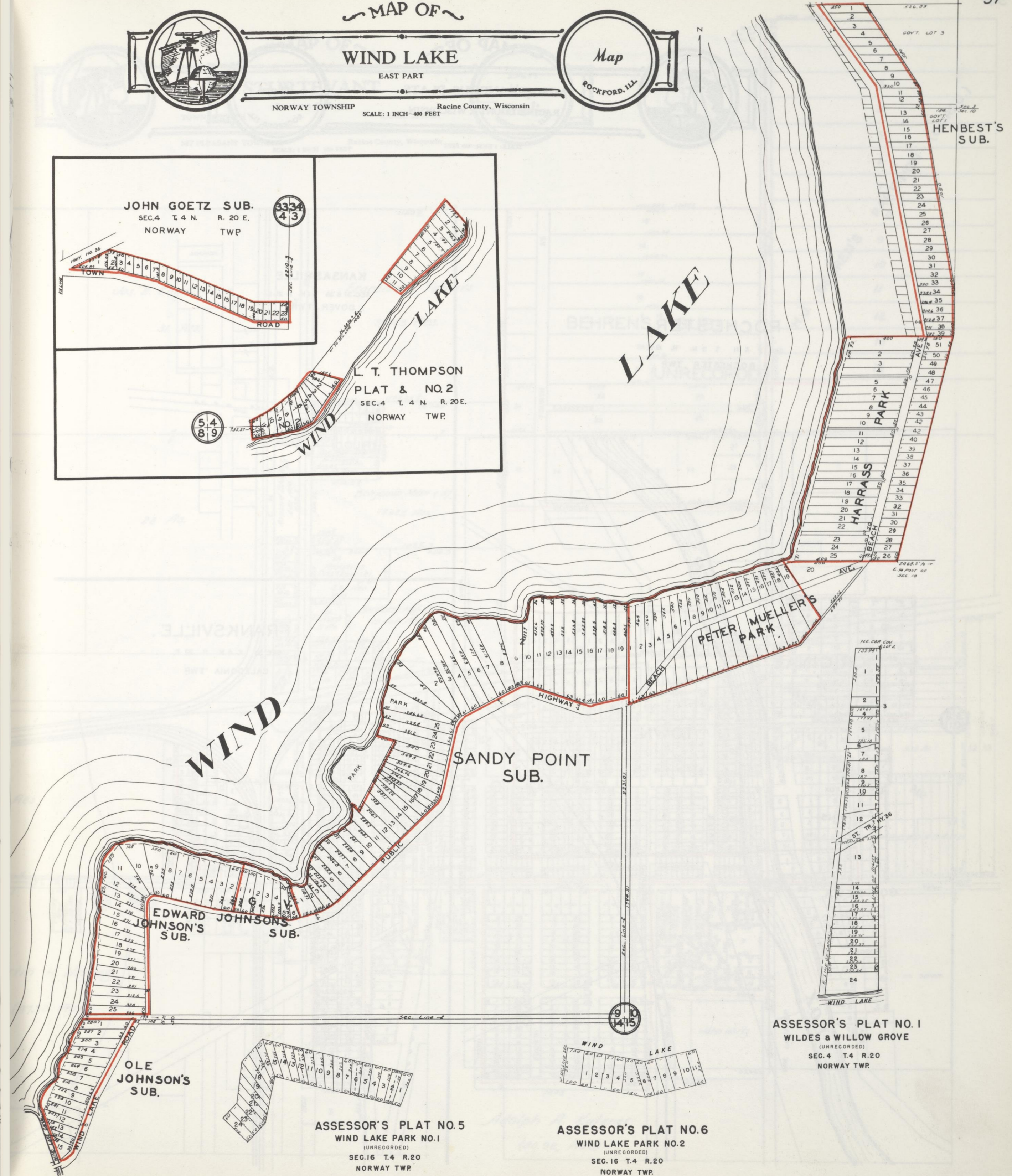
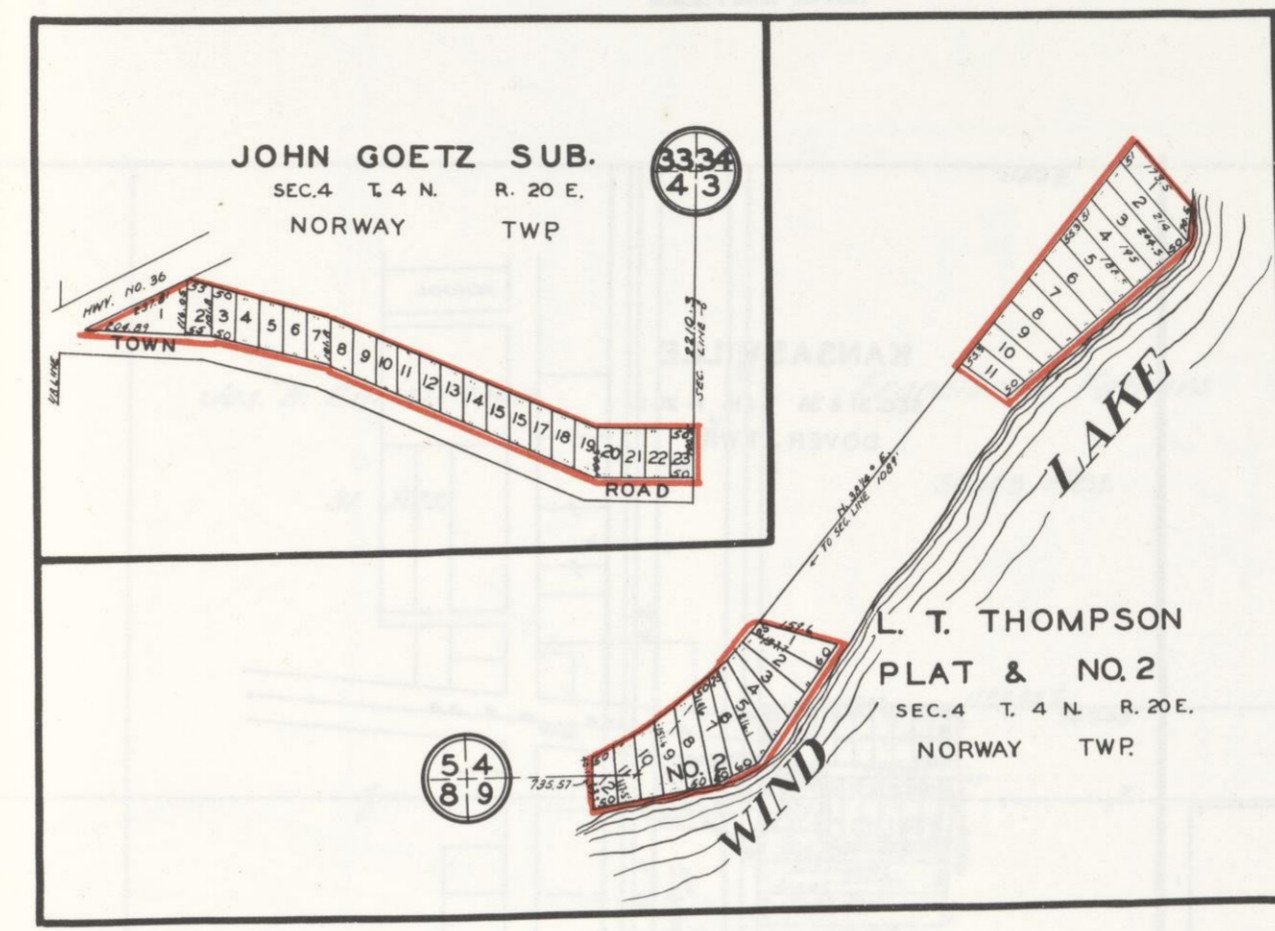
MAP OF
WIND LAKE
 WEST PART & WAUBEESSE LAKE
 NORWAY TOWNSHIP
 Racine County, Wisconsin
 SCALE: 1 INCH=400 FEET


Derr
 Map
 Studio
 ROCKFORD, ILL.



MAP OF
WIND LAKE
 EAST PART
 NORWAY TOWNSHIP
 Racine County, Wisconsin
 SCALE: 1 INCH=400 FEET

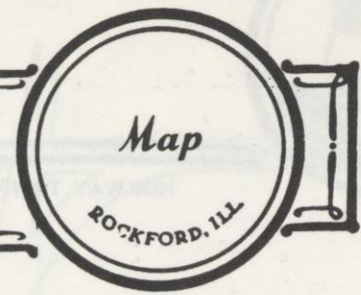
Map
 ROCKFORD, ILL.





MAP OF

MISCELLANEOUS PLATS RACINE COUNTY, WISCONSIN



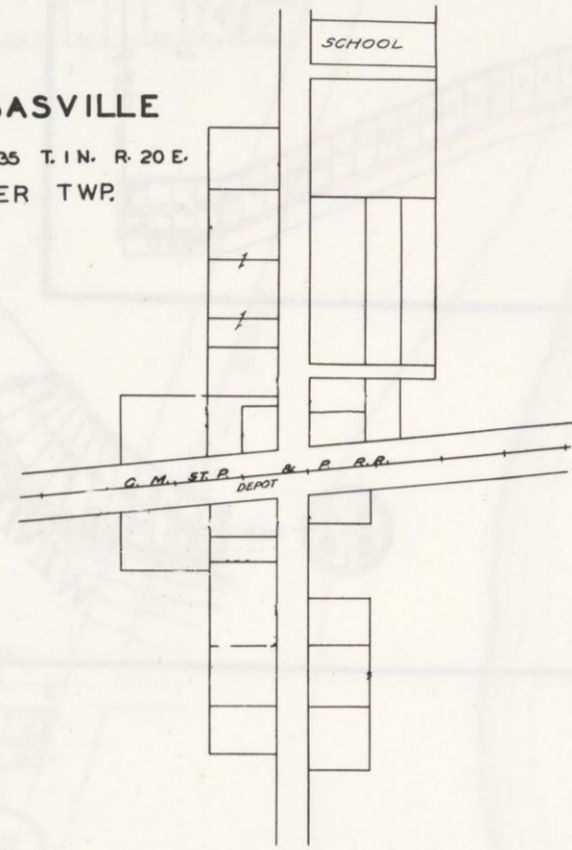
SCALE: 1 INCH=400 FEET

ROCHESTER

SEC. 2 & 11 T. 3 N. R. 19 E.
ROCHESTER TWP.

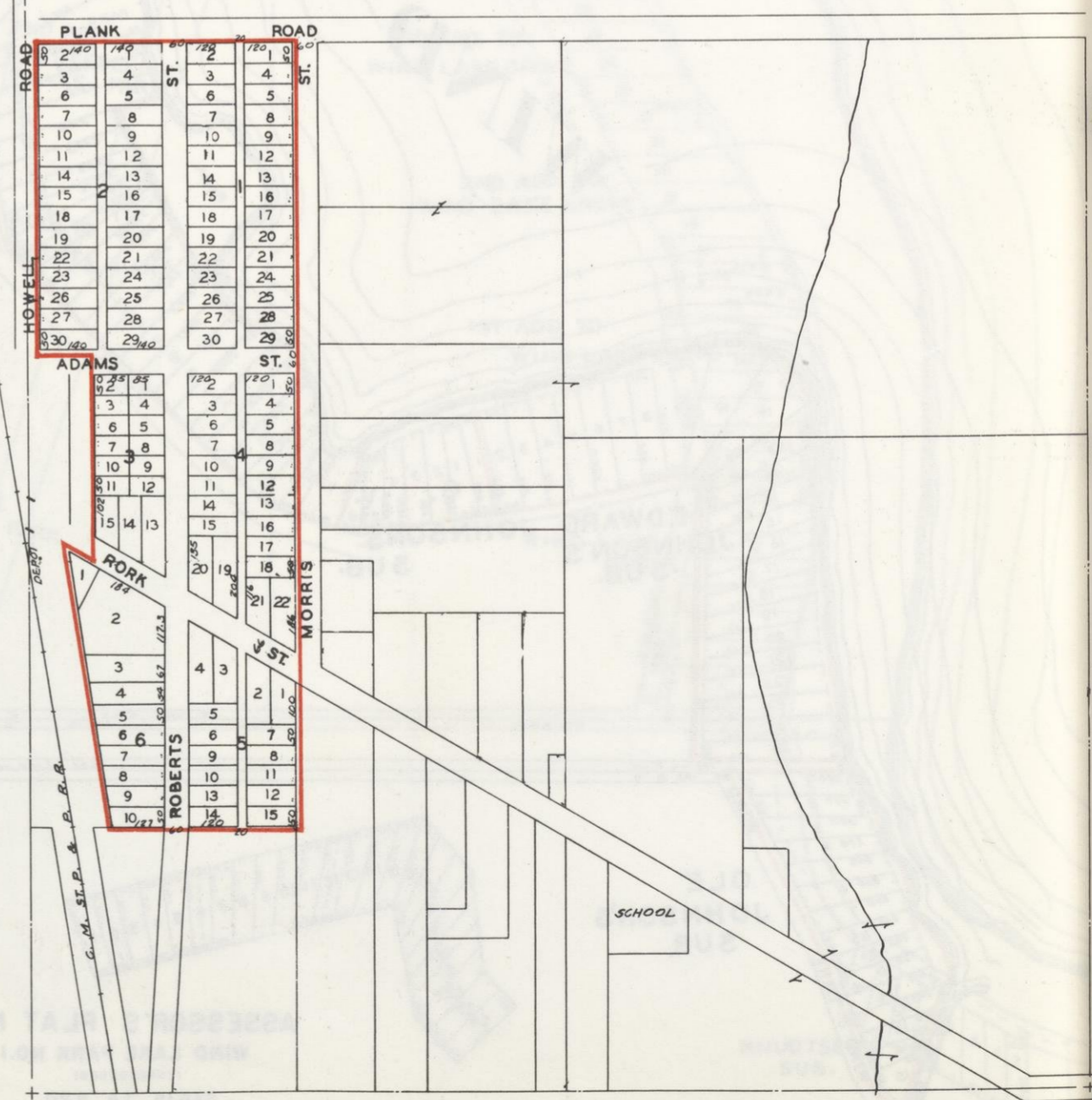
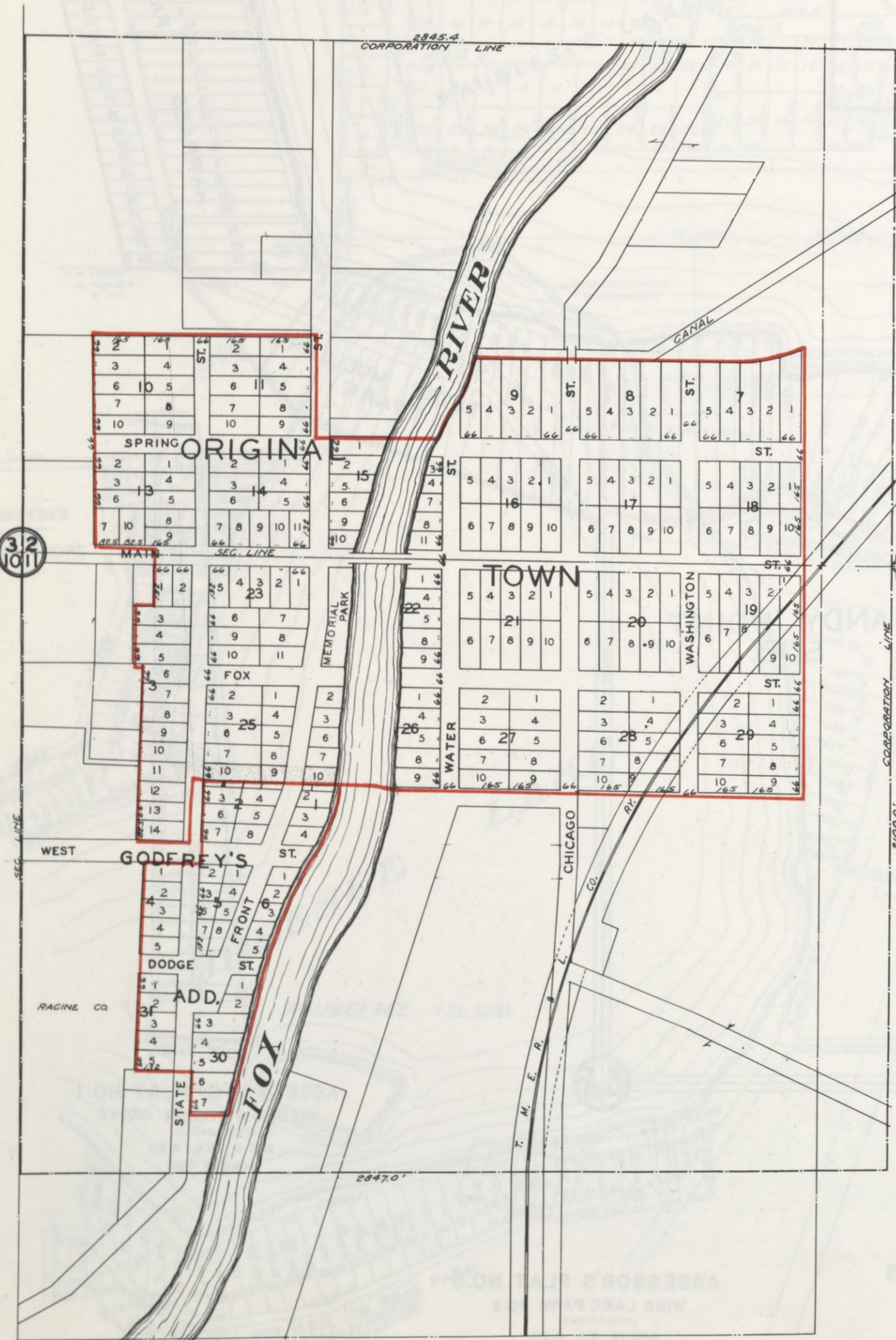
KANSASVILLE


SEC. 31 & 35 T. 1 N. R. 20 E.
DOVER TWP.



FRANKSVILLE

SEC. 33 T. 4 N. R. 22 E.
CALEDONIA TWP.





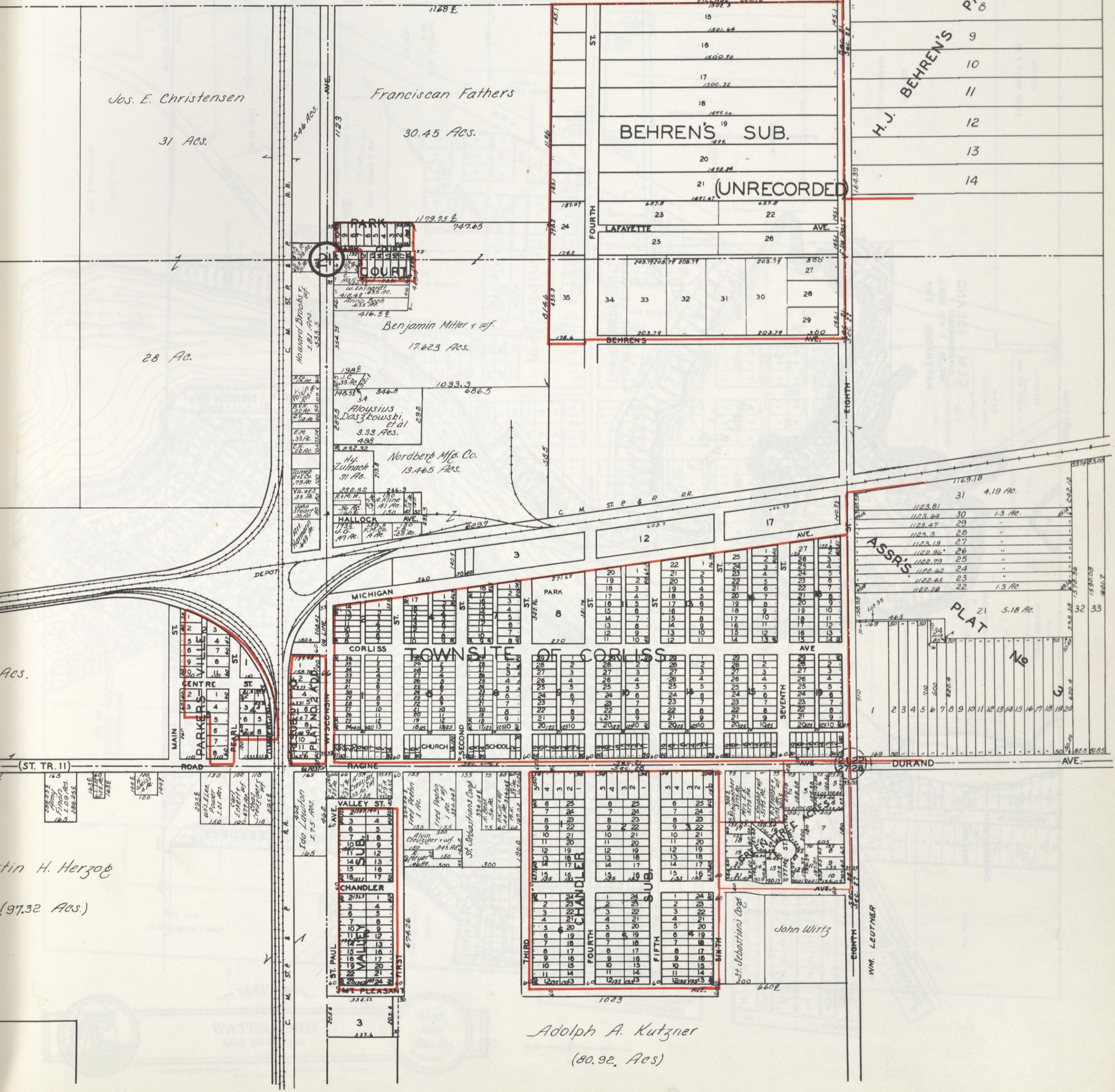
MAP OF STURTEVANT

TOWN 3 NORTH
Sections 21 & 28
RANGE 22 EAST
MT PLEASANT TOWNSHIP
Racine County, Wisconsin
SCALE: 1 INCH 400 FEET



1
2
3
4
5
6
7
8
9
10
11
12
13
14

H. J. BEHREN'S PARTITION (UNREC.)



1123.81	30	1.3 AC.
1123.42	29	"
1123.3	28	"
1123.19	27	"
1122.96	26	"
1122.79	25	"
1122.62	24	"
1122.45	23	"
1122.28	22	1.3 AC.

ASSR'S

PLAT 21 5.18 AC.

tin H. Herzog (97.32 Acs.)


Adolph A. Kutzner (80.92 Acs.)


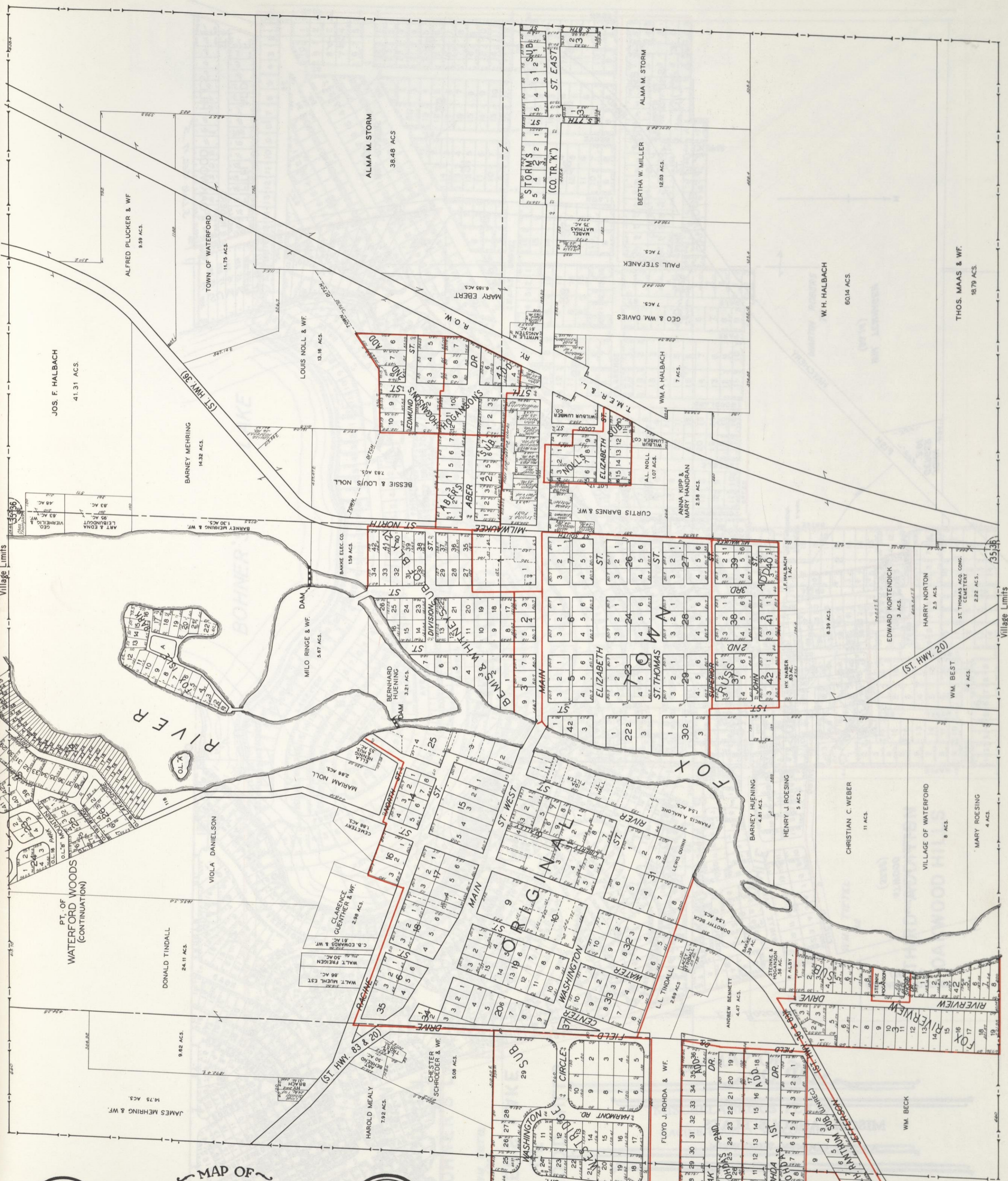


**WATERFORD
AND ENVIRONS**

MAP OF

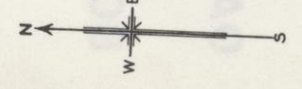

WATERFORD TOWNSHIP
SCALE: 1 INCH = 400 FEET
Racine County, Wisconsin





MAP OF
WATERFORD
AND ENVIRONS

WATERFORD TOWNSHIP
SCALE: 1 INCH = 400 FEET
Racine County, Wisconsin





DONALD BOSCHERT (16.234)

MILTON & VIOLET ATWOOD (37.92)

WM. TENHAGEN (93.14)

WM. ROBERS (78.20)

Ed. Boschert (63.74)

A. J. B. WILBURG (239.79)

MAP OF

MISCELLANEOUS PLATS
RACINE COUNTY, WISCONSIN

SCALE: 1 INCH = 400 FEET

BOHNER'S LAKE PLATS
SEC. 17 & 18 T. 2 N. - R. 19 E.
BURLINGTON TWP.

OAKWOOD HILLS
OF
BOHNER'S LAKE

1920

5-LINE SEC. 17-5

**1 ST. ADDITION
OAKWOOD HILLS
OF BOHNER'S LAKE**

WM TIETEL
(26)

HUGH FISHMAN
(130)

**2 ND. ADDITION
OAKWOOD HILLS**

WM. TIETEL
34

**THIRD ADDITION
OAKWOOD HILLS**

BOHNER'S LAKE

18 17
19 20
SEC. COR.

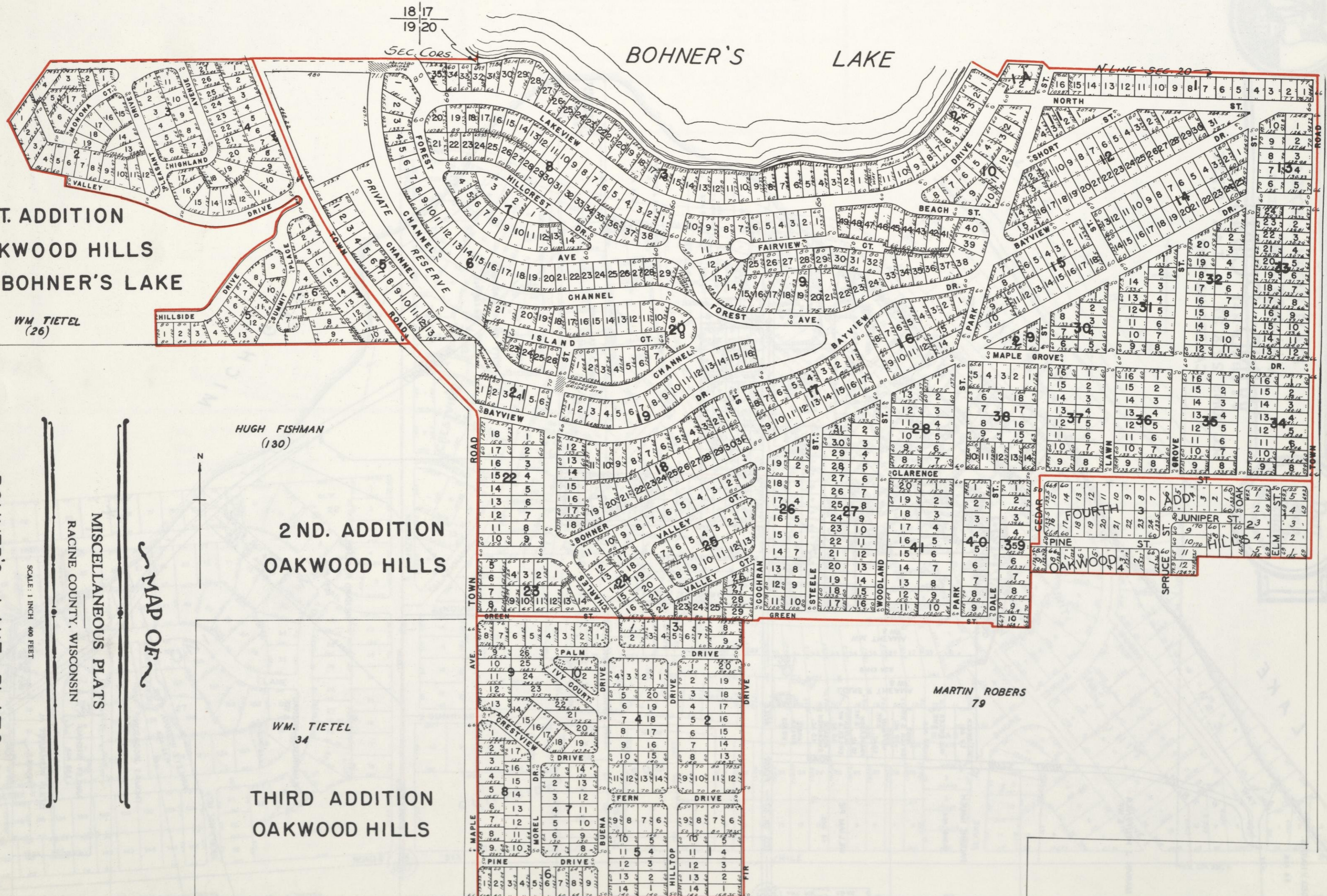
N. LINE SEC. 20

SCALE: 1 INCH = 400 FEET

MAP OF

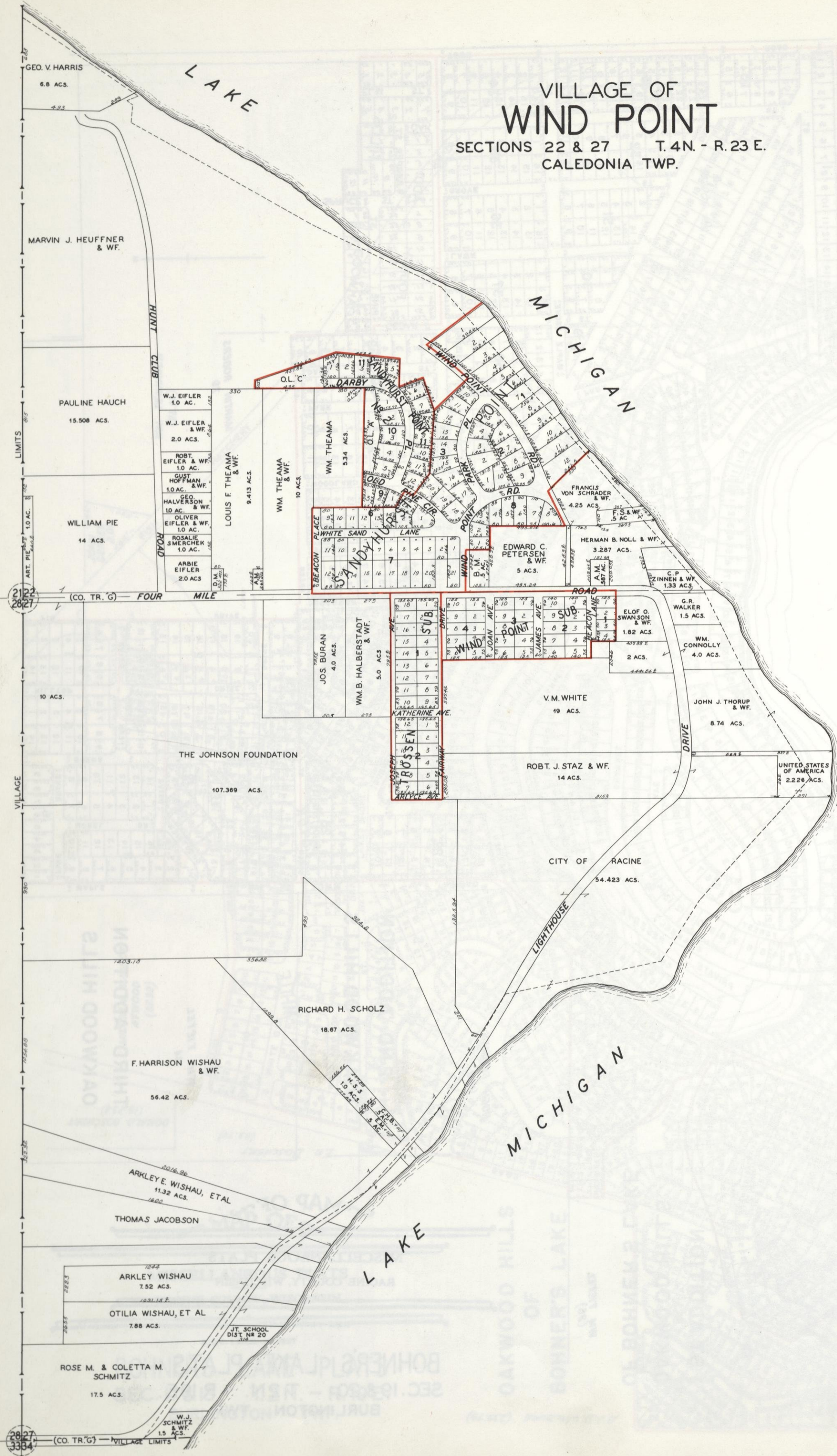
MISCELLANEOUS PLATS
RACINE COUNTY, WISCONSIN

BOHNER'S LAKE PLATS
SEC. 19 & 20 T. 2 N. - R. 19 E.
BURLINGTON TWP.




VILLAGE OF WIND POINT


SECTIONS 22 & 27 T. 4N. - R. 23 E.
CALEDONIA TWP.



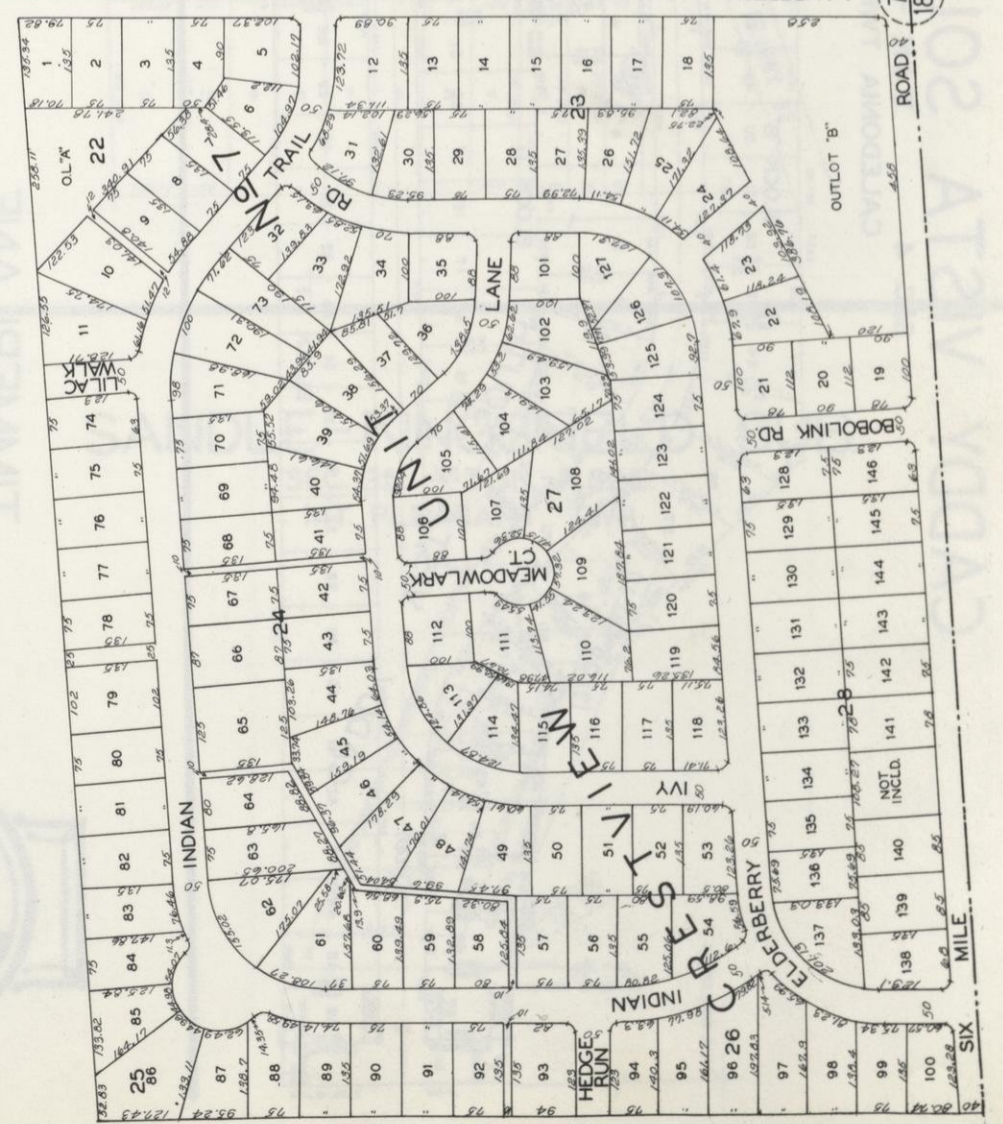
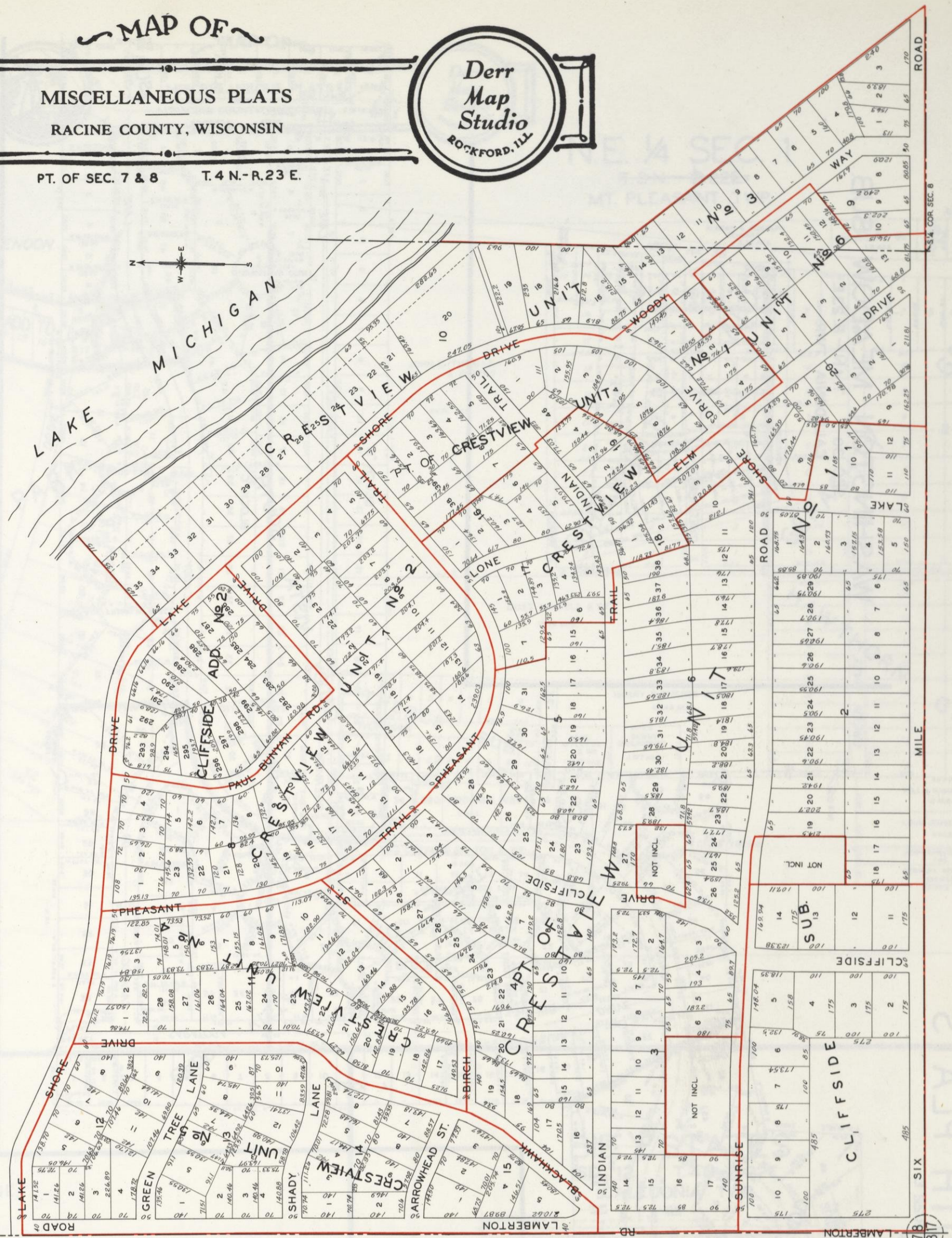
28 27
29 27
33 34



MAP OF MISCELLANEOUS PLATS RACINE COUNTY, WISCONSIN

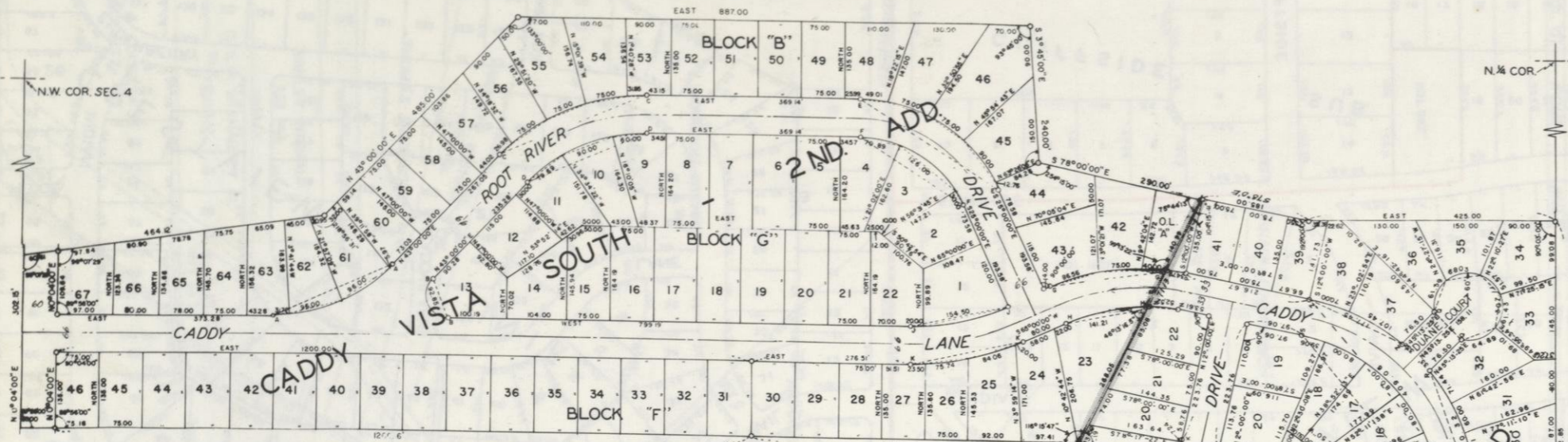


PT. OF SEC. 7 & 8 T.4 N.-R.23 E.



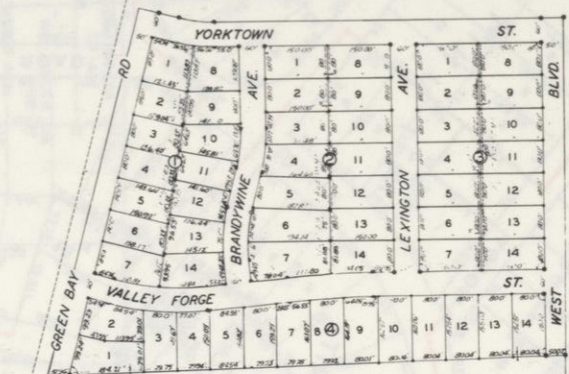
CADDY VISTA SOUTH PLATS

SEC. 4 T.4 N. - R.22 E.
CALEDONIA TWP.



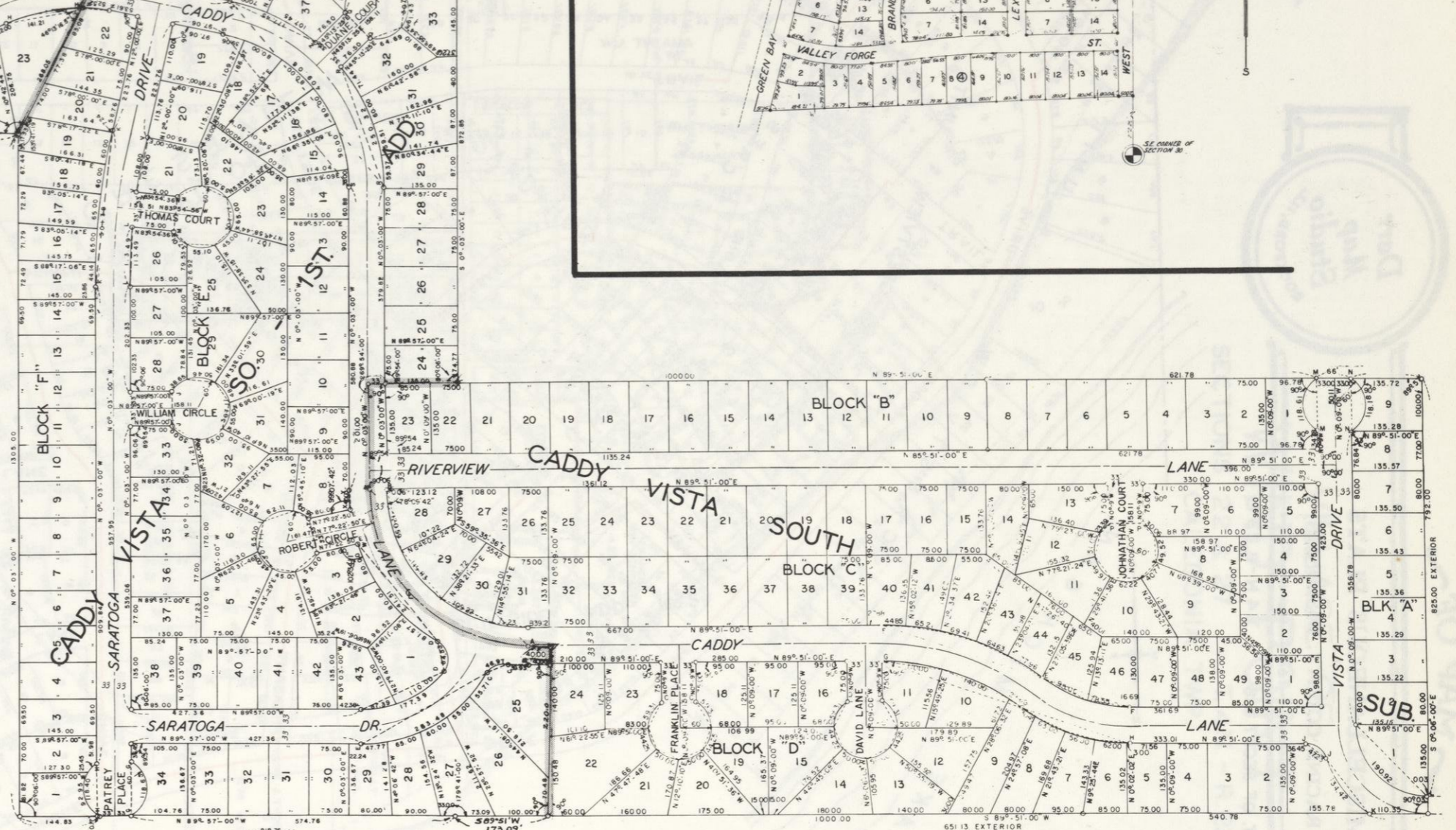
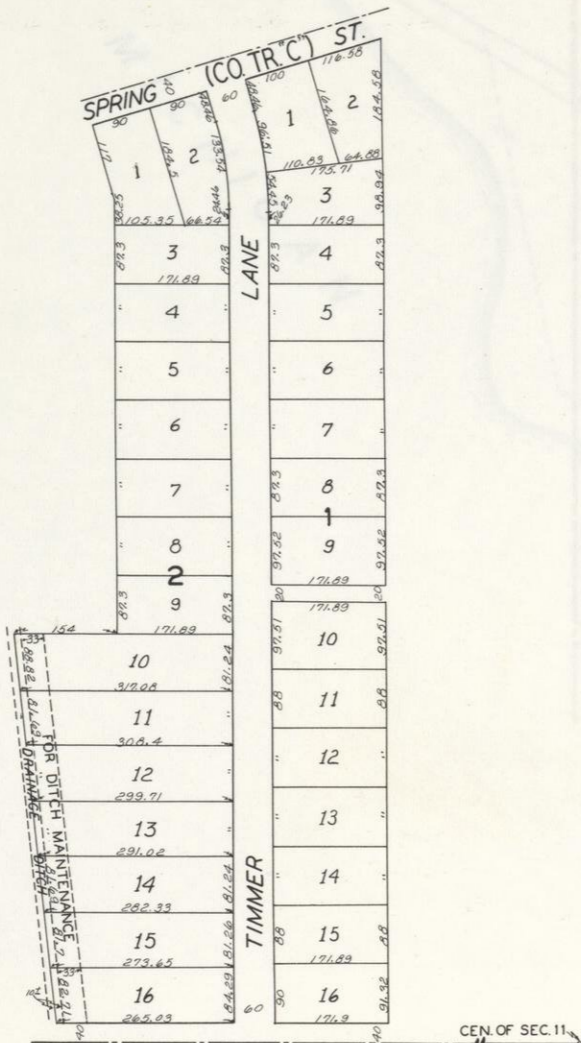
WASHINGTON MEADOW SUB.

SEC. 30 T.4 N. - R.23 E.
CALEDONIA TWP.



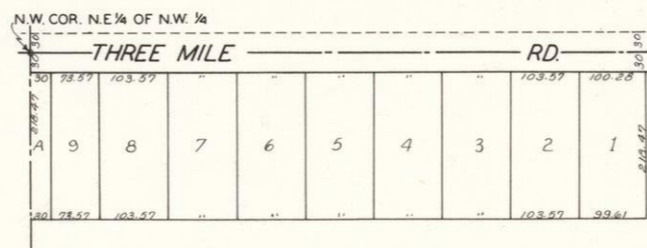
TIMMERLANE

SEC. 11 T.3 N. - R.22 E.
MT. PLEASANT TWP.




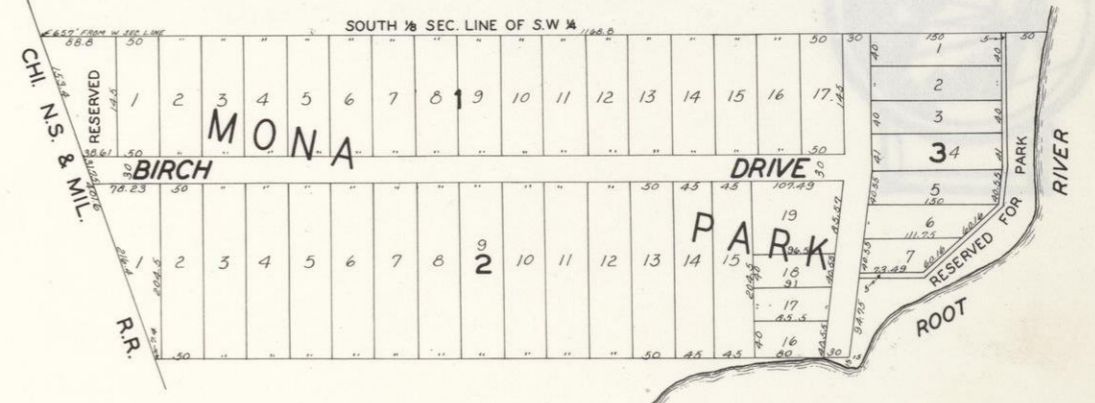
PARK HEIGHTS SUB.

SEC. 36 T.4 N. - R.22 E.
CALEDONIA TWP.



MONA PARK (SKILLBECK'S ADD. UNREC.)

SEC. 31 T.4 N. - R.23 E.
CALEDONIA TWP.

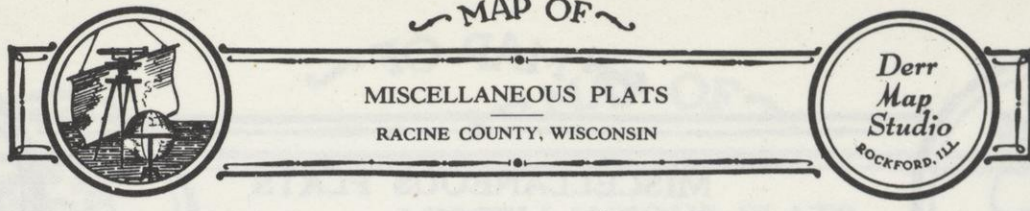


MISCELLANEOUS PLATS
RACINE COUNTY, WISCONSIN

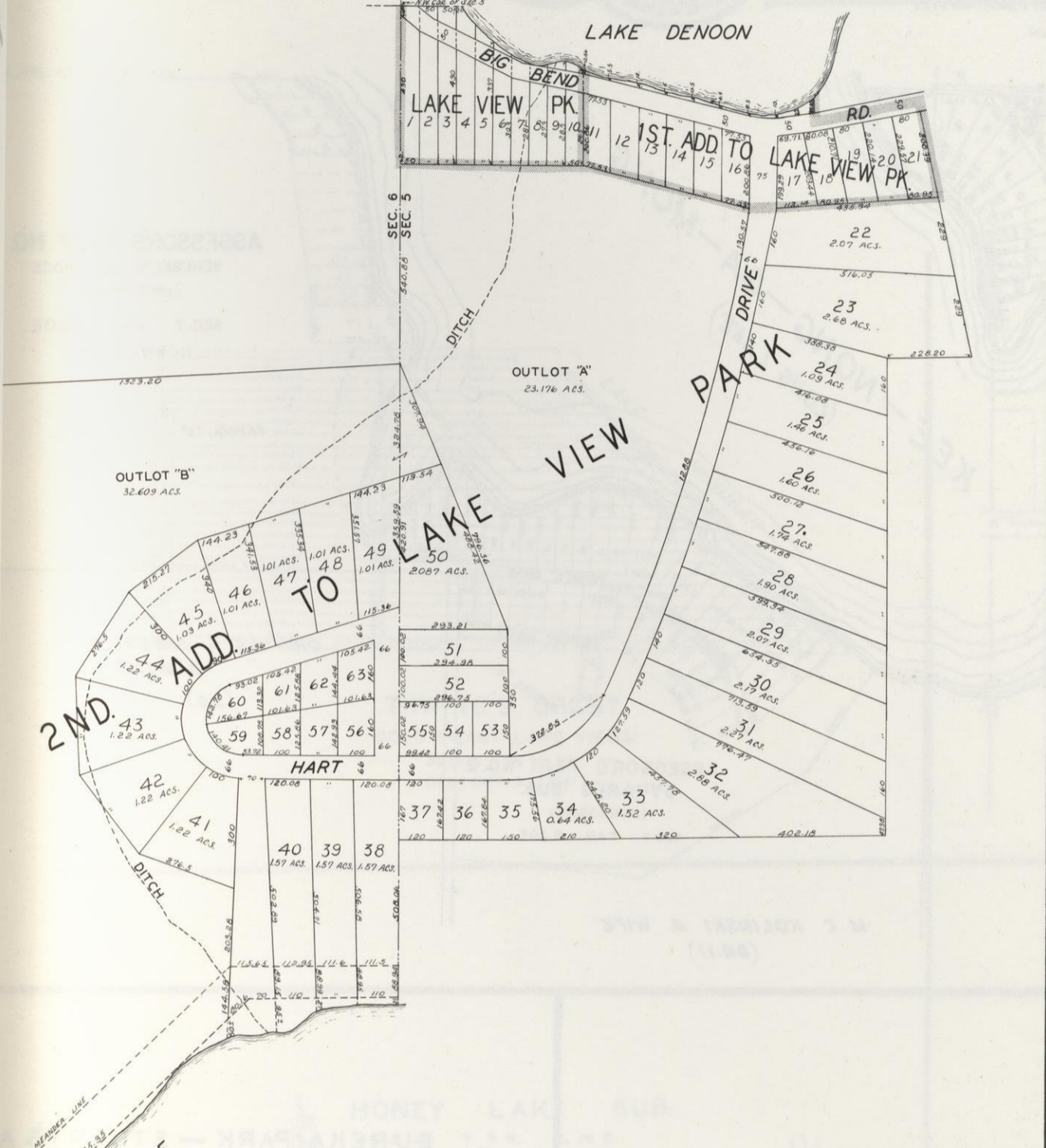
MAP OF



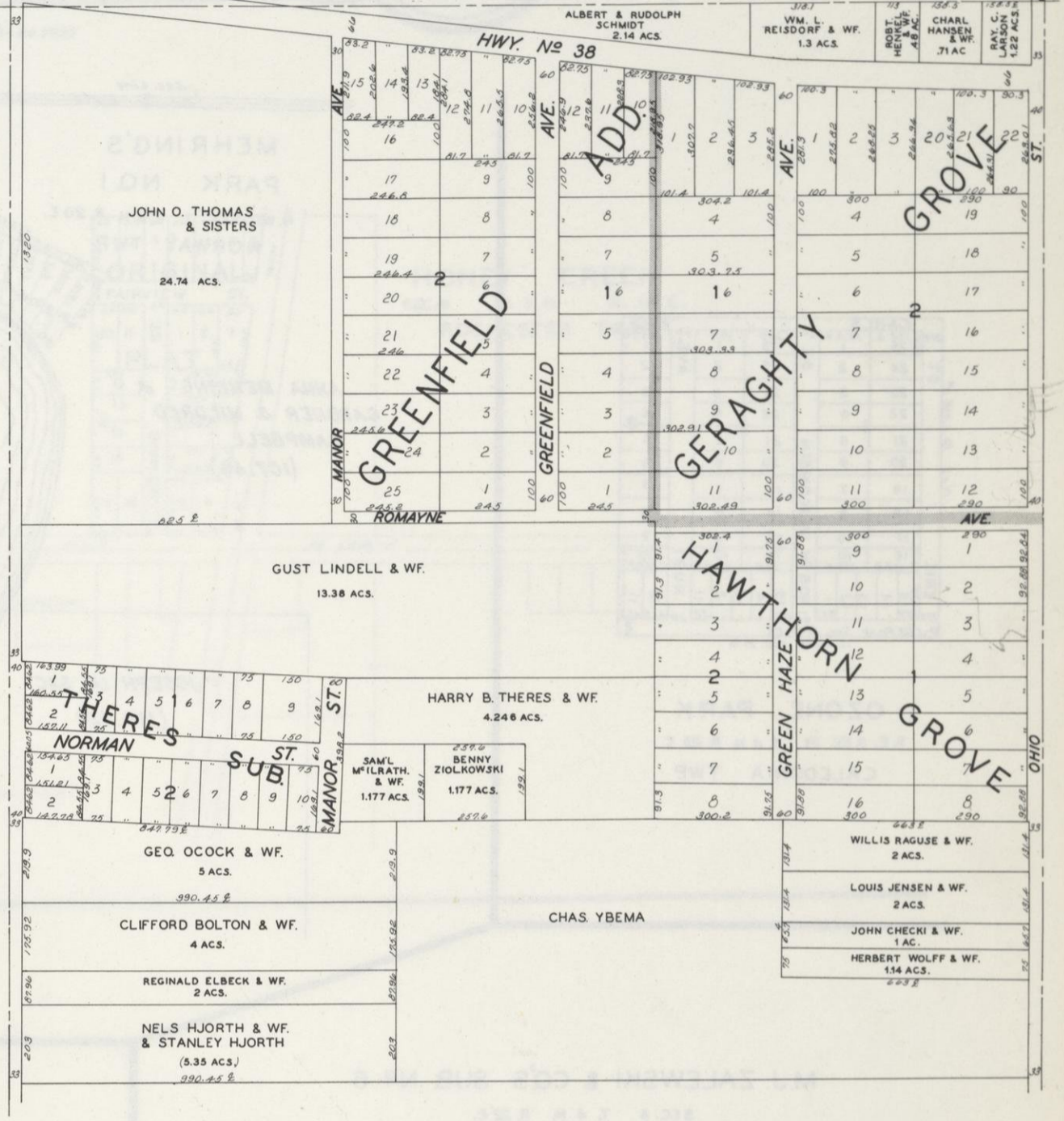
SCALE: 1 INCH = 400 FEET



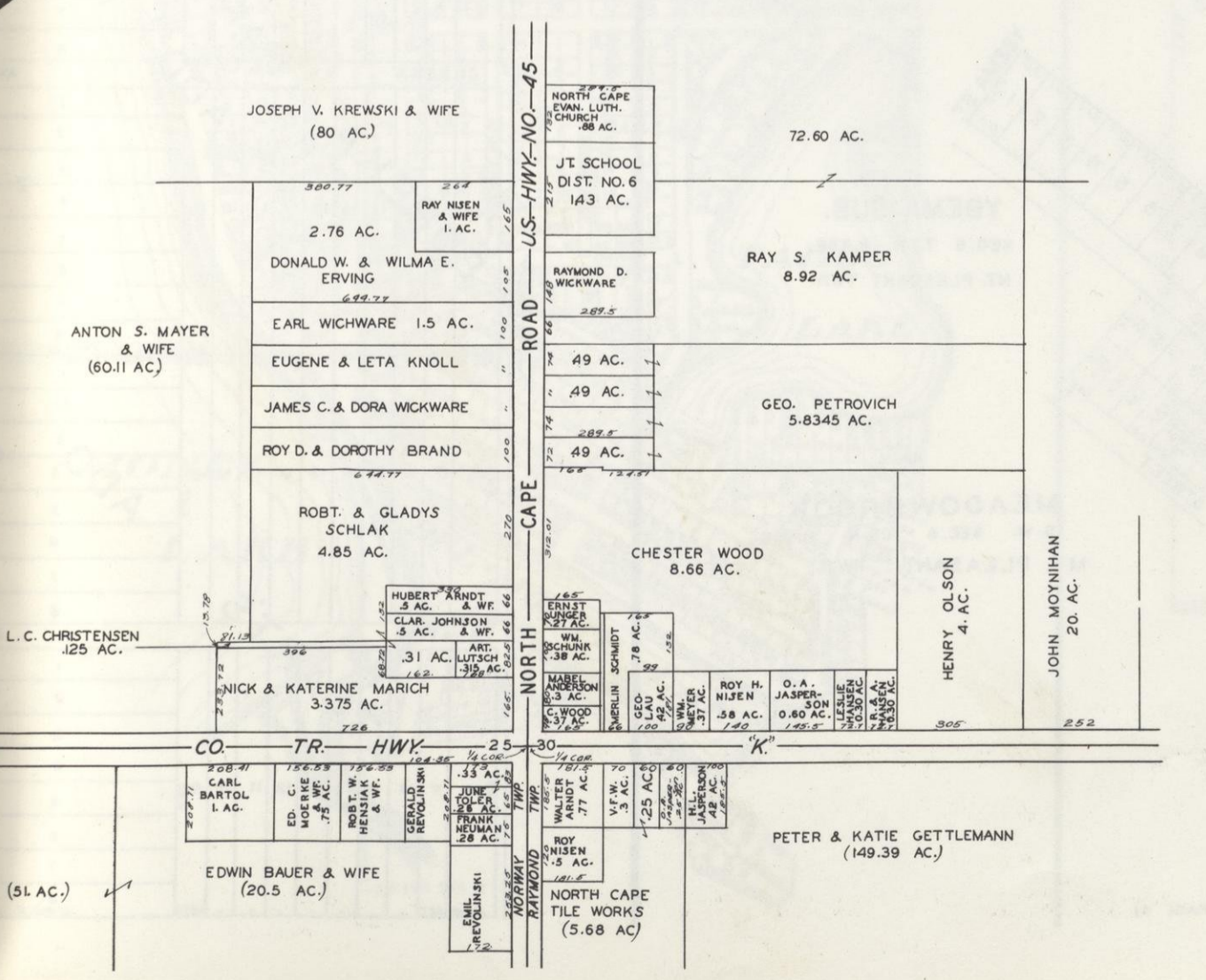
KE VIEW PARK PLATS
SEC. 5 & 6 T.4N-R.20E.
NORWAY TWP.



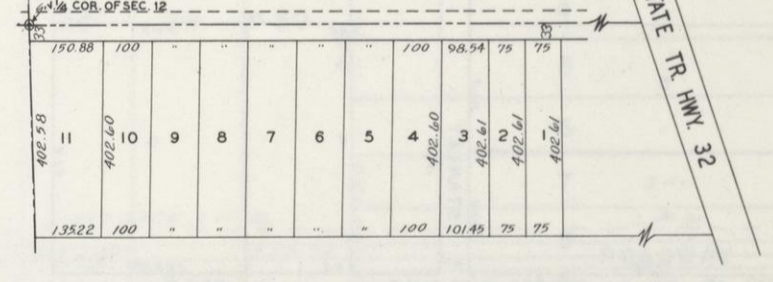
N.E. 1/4 SEC. 1
T.3N-R.22E.
MT. PLEASANT TWP.



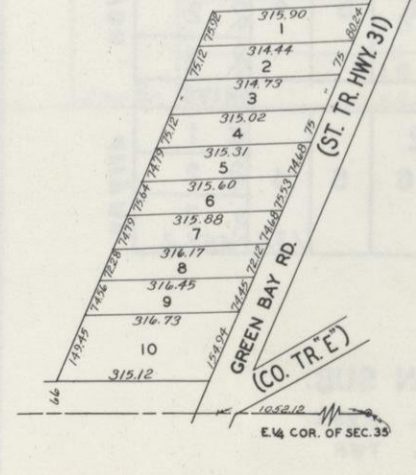
NORTH CAPE
SEC. 25 & 30 T.4N-R.20 & 21E.
NORWAY & RAYMOND TWPS.




BIE ESTATES
SEC. 12 T.4N-R.22E.
CALEDONIA TWP.



SANDLE-KINGSFIELD SUB.
SEC. 35 T.3N-R.22E.
MT. PLEASANT TWP.





MAP OF

MISCELLANEOUS PLATS
RACINE COUNTY, WISCONSIN



SCALE: 1 INCH = 400 FEET

CARLS		NORTH WISCONSIN		RUBY		AYER	
25	1	25	1	11	11	1	1
24	2	24	2	10	10	2	2
23	3	23	3	9	9	3	3
22	4	22	4	8	8	4	4
21	5	21	5	7	7	5	5
20	6	20	6	6	6	6	6
19	7	19	7	5	5	7	7
18	8	18	8	4	4	8	8
17	9	17	9	3	3	9	9
16	10	16	10	2	2	10	10
15	11	15	11	1	1	11	11
14	12	14	12			12	12
13	13	13	13			13	13
12	14	12	14			14	14
11	15	11	15			15	15
10	16	10	16			16	16
9	17	9	17			17	17
8	18	8	18			18	18
7	19	7	19			19	19
6	20	6	20			20	20
5	21	5	21			21	21
4	22	4	22			22	22
3	23	3	23			23	23
2	24	2	24			24	24
1	25	1	25			25	25

OZONE PARK
S.E. SEC 21 T.4N. R.23 E.
CALEDONIA TWP.

MEHRING'S
PARK NO. 1
N.W. SEC. 7 T.4N. R.20E.
NORWAY TWP.

ANNA MEHRING &
GARDNER & MILDRED
CAMPBELL
(107.40)

JOSEPH LE SAC
(118.42)

KEE-NONG-GA-MONG
(LONG LAKE)

ASSESSOR'S PLAT NO. 3
SCHUBEL'S OAK RIDGE
(UNRECORDED)
SEC. 7 T.4N. R.20E.
NORWAY TWP.

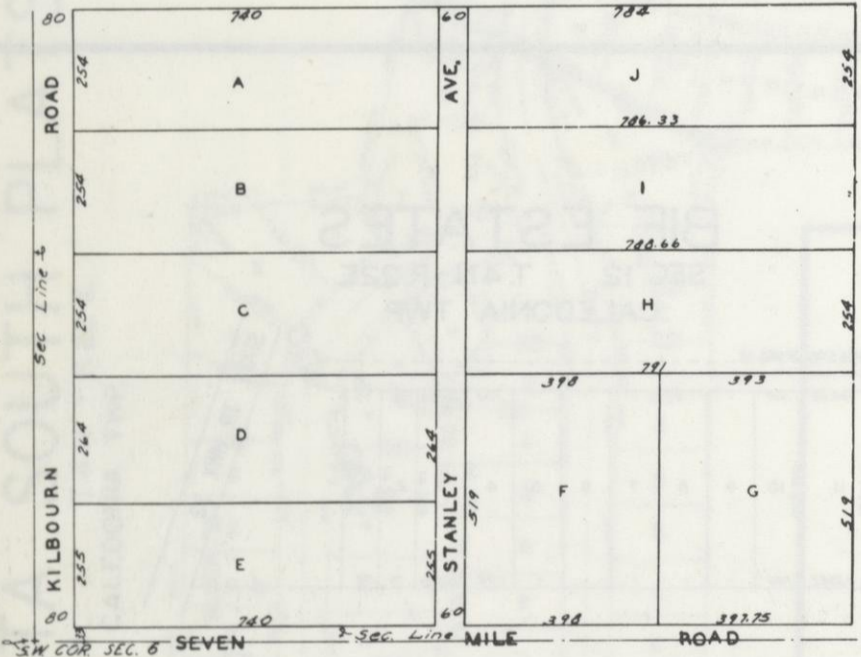
PARCEL "A"

ORVILLE C. ANDERSON
& WIFE
(58.)

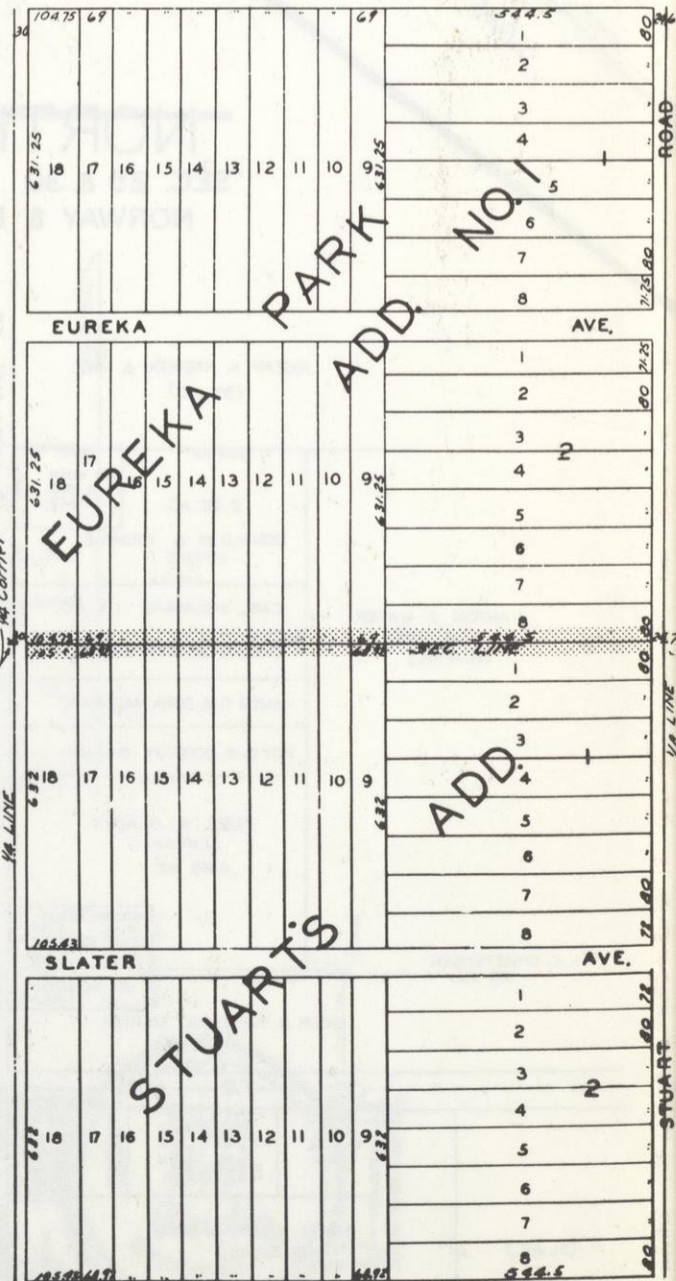
ASSESSOR'S PLAT NO. 2
UYVARI'S SUB.
(UNRECORDED)
SEC. 7 T.4N. R.20E.

M C KOLINSKI & WIFE
(84.11)

M.J. ZALEWSKI & CO'S SUB. NO 6
SEC. 6 T.4N. R.22 E.
CALEDONIA TWP.

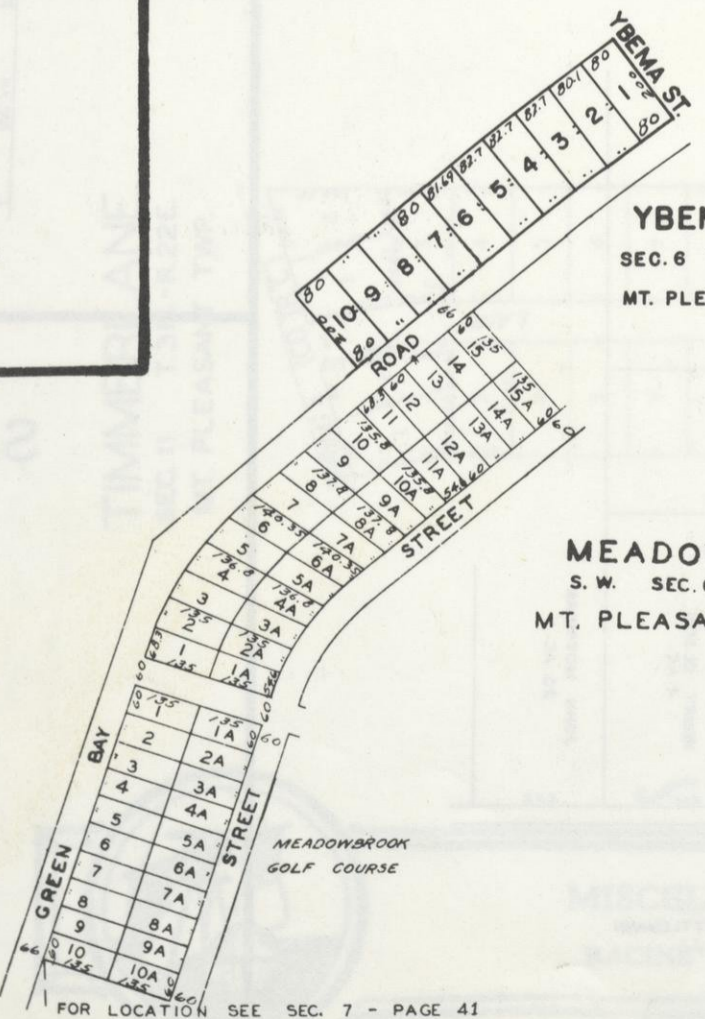


EUREKA PARK — STUART'S ADD.
SEC. 10 & 15 T.3N. R.22 E.
MT PLEASANT TWP.



YBEMA SUB.
SEC. 6 T.3N. R.23E.
MT. PLEASANT TWP.

MEADOWBROOK
S.W. SEC. 6 T.3N. R.23E.
MT. PLEASANT TWP.



102	132					1		132	257.2
11	10	9	8	7	6	5	4	90	120
OAKLAWN DRIVE									
11	10	9	8	7	6	5	4	90	120
OAKLAWN DRIVE									
102	132					2		132	257.2

OAKLAWN SUB.
SEC. 20 T.4N. R.23 E.
CALEDONIA TWP.

FOR LOCATION SEE SEC. 7 - PAGE 41

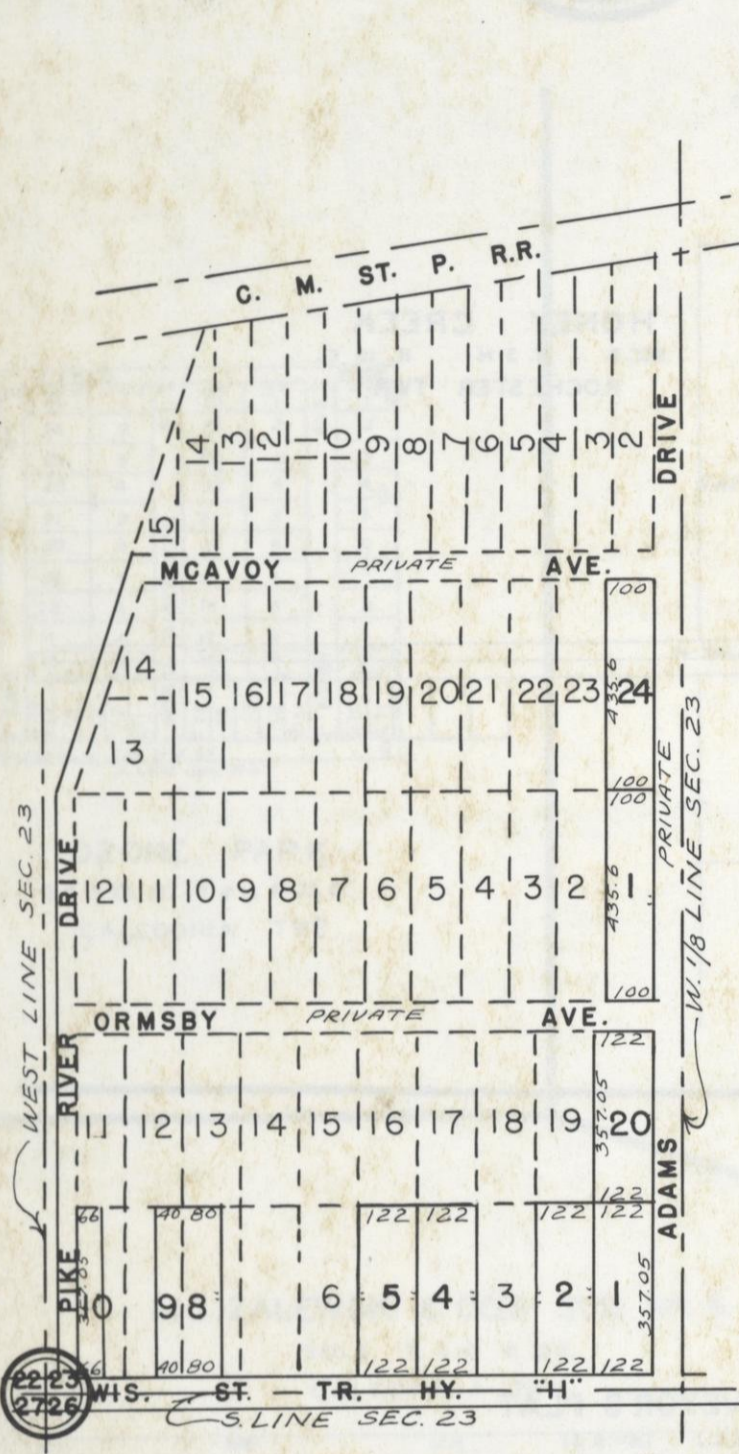


MAP OF

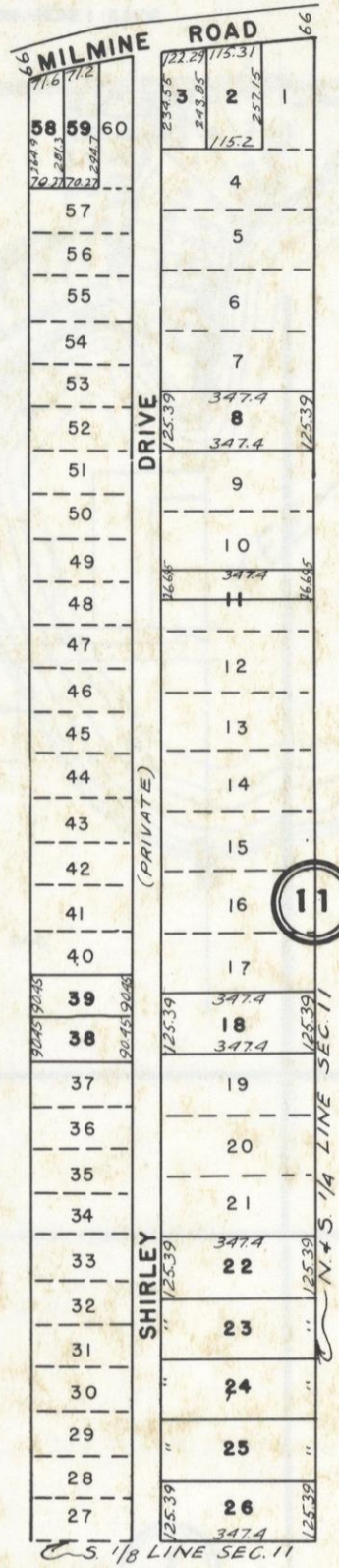
MISCELLANEOUS PLATS
RACINE COUNTY, WISCONSIN



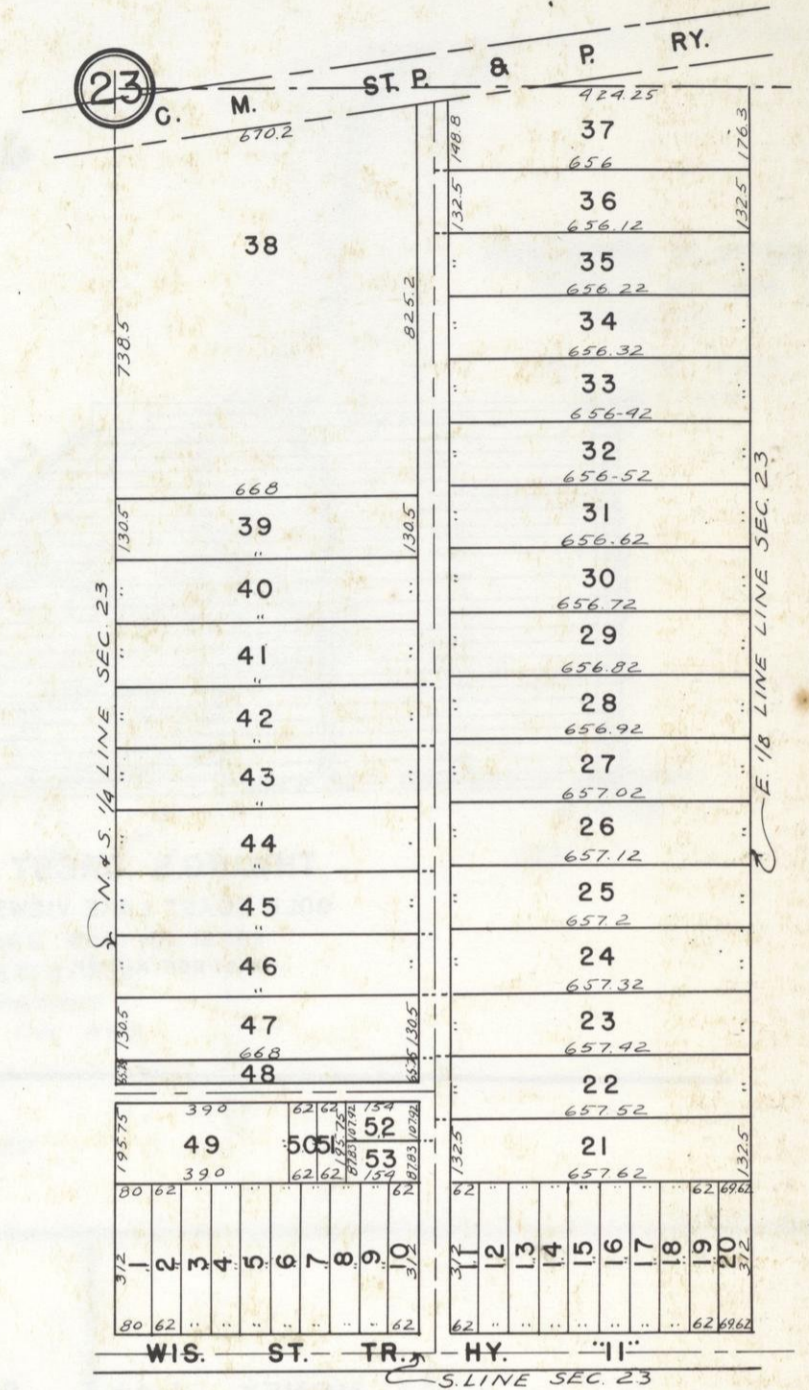
SCALE: 1 INCH = 400 FEET



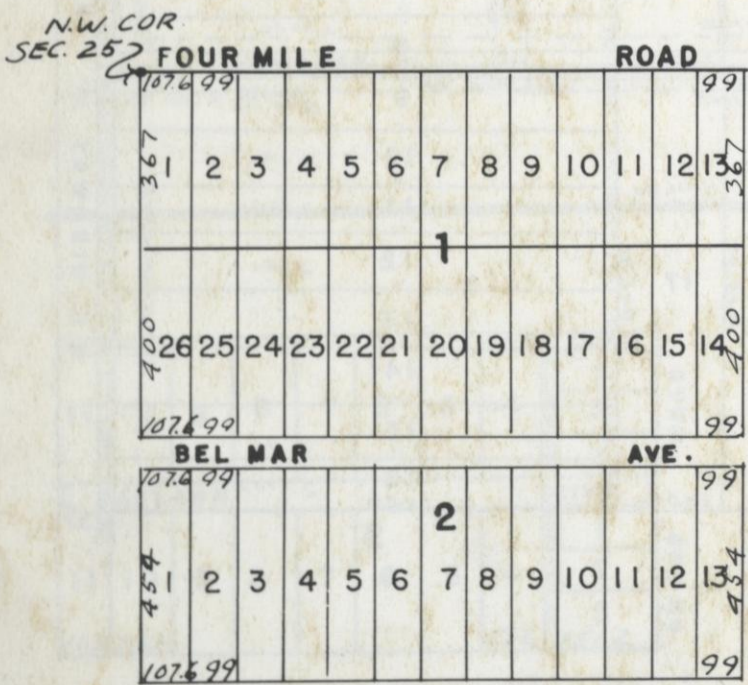
ASSESSOR'S PLAT NO 3
ADAMS ACRES
(UNRECORDED)
SEC. 23 T.3N. R.22E.
MT. PLEASANT TWP.



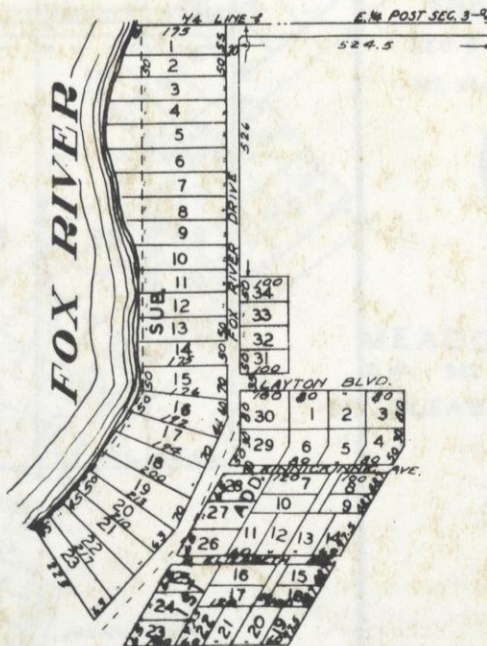
ASSESSOR'S PLAT NO. 1
JOHN PEDERSEN'S SUB.
(UNRECORDED)
SEC. 11 T.3N. R.22E.
MT. PLEASANT TWP.



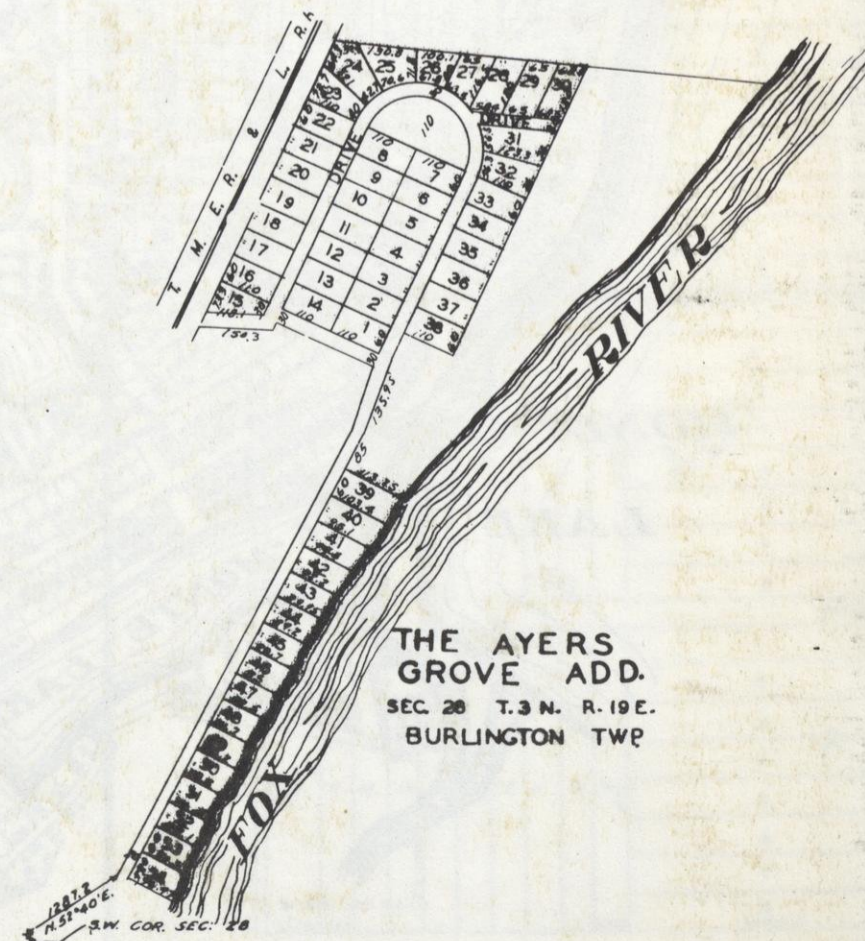
ASSESSOR'S PLAT NO 4
COZY ACRES
(UNRECORDED)
SEC. 23 T.3N. R.22E.
MT. PLEASANT TWP.



BEL-MAR-ACRES
SEC. 25 T.4 R.22
CALEDONIA TWP.



RAAB'S SUB. & 1ST ADD.
S.E. SEC. 3 T.4 N. R.19 E.
WATERFORD TWP



THE AYERS GROVE ADD.
SEC. 28 T.3 N. R.19 E.
BURLINGTON TWP

912
D

ST P 8

1	2	3	4	5	6	7	8	9	10	11	12	13	14	15	16	17	18	19	20	21	22	23	24	25	26	27	28	29	30	31	32	33	34	35	36	37	38	39	40	41	42	43	44	45	46	47	48	49	50	51	52	53	54	55	56	57	58	59	60	61	62	63	64	65	66	67	68	69	70	71	72	73	74	75	76	77	78	79	80	81	82	83	84	85	86	87	88	89	90	91	92	93	94	95	96	97	98	99	100
---	---	---	---	---	---	---	---	---	----	----	----	----	----	----	----	----	----	----	----	----	----	----	----	----	----	----	----	----	----	----	----	----	----	----	----	----	----	----	----	----	----	----	----	----	----	----	----	----	----	----	----	----	----	----	----	----	----	----	----	----	----	----	----	----	----	----	----	----	----	----	----	----	----	----	----	----	----	----	----	----	----	----	----	----	----	----	----	----	----	----	----	----	----	----	----	----	----	----	-----

NY

5 LINE SEC

S PLAT NO
ACRES
ORDER
BY R. D. E.
TANT TW



AYERS
IVE ADD
T. N. R. 102
UNGTON TH

