



LIBRARIES

UNIVERSITY OF WISCONSIN-MADISON

[Scrapbook of Lorine Niedecker's on travels in 1967-68 to Lake Superior, Michigan, Canada, North Dakota, and Minnesota]. 1967-1968

Niedecker, Lorine

[s.l.]: [s.n.], 1967-1968

<https://digital.library.wisc.edu/1711.dl/YWRM3FGQPQJA684>

This material may be protected by copyright law (e.g., Title 17, US Code).

Original material owned by Dwight Foster Public Library.

For Permission to use contact Bob Arnold Longhouse, publishers & booksellers P.O. Box 2454 West Brattleboro, Vermont 05303 email: poetry@sover.net

The libraries provide public access to a wide range of material, including online exhibits, digitized collections, archival finding aids, our catalog, online articles, and a growing range of materials in many media.

When possible, we provide rights information in catalog records, finding aids, and other metadata that accompanies collections or items. However, it is always the user's obligation to evaluate copyright and rights issues in light of their own use.



SCRAP
BOOK

003.19.208

AUG • 67 •



Red granite
and grey,
Montello, Wis.

AUG • 67



Montello, Wis.
granite, Lion's
Club plaque here
to save a portion
of quarry



church at
Houghton, Mich.

- 6961 -



Lake Superior -
Miner's Castle
from which Marquette
talked to the Indians



Marquette
at St. Ignace



Marquette Monu-
ment at St. Ignace
marking grave
(second grave)

AUG • 67



L. Michigan
at Cut River Bridge

AUG • 67



Tahquamenon
Falls
after taking a very
cold boat trip ~~there~~
to it


AUG • 67



Cut River Bridge,
Michigan


North Dakota — Int'l Peace Gardens
Geog. center of North Am.

Minnesota — Pipestone
International Falls
Bracewell
Virginia



clock at Int'l Peace Gardens
N. D.

icated
to
pace



Terrace Panel



Formal Area
Looking East

by W. D. Sebens,
Soil Conservation.

Int'l Peace Gardens
border ND + Canada



Int'l

Peace

Gardens
American
Side



Int'l
Peace
Gardens
American
Side



WHY SHOOT 'EM WHEN YOU CAN RIDE 'EM?



GEOGRAPHICAL CENTER OF NORTH AMERICA
Rugby, North Dakota



89
• JUL •



89
• JUL •



89
• JUL •

North
Dakota


wheat fields
and grain
elevators



MINING HEMATITE IRON ORE, VIRGINIA, MINN. — 64



Hello From VIRGINIA, MINN.



Wacootah Iroquois Mine



Pipestone, Minn.



exact color of stone





Quarries at Pipestone



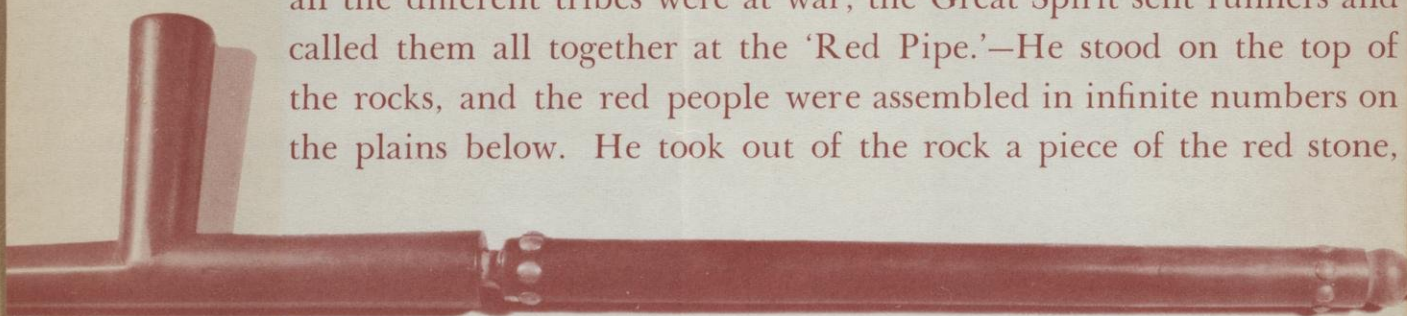
The panorama of Pipestone comes alive in this painting of George Catlin. In his own words " . . . the Indians procure the red stone for their pipes by digging through the soil and several slaty layers of the red stone."



PIPESTONE

NATIONAL
MONUMENT
MINNESOTA

Amongst the Sioux of the Mississippi, and who live in the region of the Red Pipe Stone Quarry, I found the following and not less strange tradition . . . “Many ages after the red men were made, when all the different tribes were at war, the Great Spirit sent runners and called them all together at the ‘Red Pipe.’—He stood on the top of the rocks, and the red people were assembled in infinite numbers on the plains below. He took out of the rock a piece of the red stone,



and made a large pipe; he smoked it over them all; told them that it was part of their flesh; that though they were at war, they must meet at this place as friends; that it belonged to them all; that they must make their calumets from it and smoke them to him whenever they wished to appease him or get his good-will—the smoke from his big pipe rolled over them all, and he disappeared in its cloud; at the last whiff of his pipe a blaze of fire rolled over the rocks, and melted their surface—at that moment two squaws went in a blaze of fire under the two medicine rocks, where they remain to this day, and must be consulted and propitiated whenever the pipe stone is to be taken away.”

. . . GEORGE CATLIN

Buckeye, Miami.





The story of our trip

Closed

everything closed during noon hours for sure,
even Tourist Information

Spring Green, Wis.

narrowish road between Saint City
and Spring Green (Tolliesin)






Spring Green, Wisconsin



Spring Green, Wisconsin





























003,19.228

003.19.228

