



LIBRARIES

UNIVERSITY OF WISCONSIN-MADISON

Plat book of Columbia County, Wisconsin, compiled from county records and actual surveys. 1916

Tomahawk, Wisconsin: Hall L. Brooks Company, 1916

<https://digital.library.wisc.edu/1711.dl/66ZSR6RSICKIA83>

Based on date of publication, this material is presumed to be in the public domain.

Original material owned by Madison Public Library.

For information on re-use see:

<http://digital.library.wisc.edu/1711.dl/Copyright>

The libraries provide public access to a wide range of material, including online exhibits, digitized collections, archival finding aids, our catalog, online articles, and a growing range of materials in many media.

When possible, we provide rights information in catalog records, finding aids, and other metadata that accompanies collections or items. However, it is always the user's obligation to evaluate copyright and rights issues in light of their own use.

PLAT BOOK
OF
COLUMBIA COUNTY
WISCONSIN
1916



PLAT **B** BOOK

OF

COLUMBIA

COUNTY,

WISCONSIN.

COMPILED FROM COUNTY RECORDS AND ACTUAL SURVEYS

PUBLISHED BY THE

HALL L. BROOKS COMPANY

TOMAHAWK, WISCONSIN

WARREN E. BROOKS, COMPILER & DRAFTSMAN

T. C. ROBINSON, FIELD WORK


1916

ENGRAVED BY
ALBERT VOLK
714 SANSON ST. PHILA. PA.

NEWPORT

Township 13 North Ranges 6 & 7 East

Rural Mail Routes shown thus
Kilbourn No. 2 **K2** →



U.S. Highways shown thus **U.S. 16**
State Trunk Highways shown thus **29**



LEWTON

Townships 12 & 13 Ranges 7 & 8 East

Rural Mail Routes shown thus
 Portage No. 3 (P3)
 Kilbourn No. 3 (K3)

State Trunk Highways shown thus (29)
 U.S. highways shown thus (U.S. 16)



TABLE OF CONTENTS

COLUMBIA COUNTY, WISCONSIN

TOWNSHIPS.

	PAGE		PAGE
ARLINGTON	31	LOWVILLE	24
CALEDONIA	18 and 19	MARCELLON	4
COLUMBUS	34	NEWPORT	5
COURTLAND	11	OTSEGO	25
DE KORRA	22 and 23	PACIFIC	12
FORT WINNEBAGO	8	RANDOLPH	13
FOUNTAIN PRAIRIE	28	SCOTT	16
HAMPDEN	33	SPRINGVALE	10
LEEDS	32	WEST POINT	29
LEWISTON	6 and 7	WYOCENA	9
LODI	30		

CITIES AND VILLAGES.

	PAGE		PAGE
ARLINGTON	15	OKEE	20
CAMBRIA	40	OTSEGO	15
COLUMBUS	14 and 15	PARDEEVILLE	21
DE KORRA	40	PLEASANT VIEW	22
DOYLESTOWN	15	PORTAGE	26 and 27
FALL RIVER	35	POYNETTE	7
FRIESLAND	15	RAMSEY'S ADD (to KILBOURN)	38
KILBOURN CITY	39	RANDOLPH	37
LODI	36	RIO	20
OAKWOOD PARK	20	WYOCENA	17

MISCELLANEOUS.

	PAGE		PAGE
OUTLINE MAP OF COLUMBIA COUNTY	2 and 3	UNITED STATES GOVERNMENT SURVEYS	1
WISCONSIN STATE MAP	42 and 43	PATRONS' DIRECTORY	53 and 54
UNITED STATES MAP	46 and 47	PROFESSIONAL AND BUSINESS CARDS	55 and 56
MAP OF THE WORLD	50 and 51	PHOTOS AND VIEWS	57, 58 and 59

GOVERNMENT SURVEYS

FROM INSTRUCTIONS BY J. A. WILLIAMSON, COMMISSIONER.

HISTORICAL.

THE rectangular system of surveying Government lands, termed the Land System of the United States, was adopted by an act of Congress passed May 20, 1785. The ordinance provided for townships six miles square, containing thirty-six sections of one mile square. The region embraced by the surveys under this law forms a part of the present State of Ohio, and is usually styled "Old Seven Ranges." The townships, six miles square, were laid out in ranges, extending northward from the Ohio River, the townships being numbered from south to north, and the ranges from east to west. In these initial surveys only the exterior lines of the townships were surveyed and mile corners were established on the township lines, but the plats were marked by subdivisions into sections of one mile square. The sections were numbered from one to thirty-six, commencing with number one in the southeast corner of the township, and running from south to north in each tier to number thirty-six in the northwest corner of the township. These first public surveys were made under the direction of the Geographer of the United States.

The act of Congress approved May 18, 1796, provided for the appointment of a surveyor-general, and directed the survey of the lands north-west of the Ohio River and above the mouth of the Kentucky River, "in which the titles of the Indian tribes have been extinguished." Under this law one-half of the townships surveyed were subdivided into sections "by running through the same, each way, parallel lines at the end of every two miles, and by making a corner on each of said lines at the end of every mile," and it further provided that "the sections shall be numbered, respectively, beginning with the number one in the northeast section, and proceeding west and east alternately, through the township, with progressive numbers till the thirty-sixth be completed." This method of numbering the sections is still in use.

The act of Congress, approved February 11, 1805, directs the subdivision of the public lands into quarter sections, and provides that all the corners marked in the public surveys shall be established as the proper corners of sections or subdivisions of sections which they were intended to designate, and that corners of half and quarter sections not marked shall be placed as nearly as possible "equidistant from those two corners which stand on the same line."

The act of Congress, approved April 25, 1812, provided "That there shall be established in the Department of the Treasury an office to be denominated the General Land Office, the chief officer of which shall be called the Commissioner of the General Land Office, whose duty it shall be, under the direction of the head of the department, to superintend, execute, and perform all such acts and things touching or respecting the public lands of the United States and other lands patented or granted by the United States, as have heretofore been directed by law to be done or performed in the office of the Secretary of State, of the Secretary and Register of the Treasury, and of the Secretary of War, or which shall hereafter by law be assigned to the said office."

The act of Congress approved July 4, 1836, provided for the reorganization of the General Land Office, and that the executive duties of said office "shall be subject to the supervision and control of the commissioner of the General Land Office under the direction of the President of the United States." The repealing clause is, "That such provisions of the act of the twenty-fifth of April, in the year one thousand eight hundred and twelve, entitled 'An act for the establishment of a General Land Office in the Department of the Treasury,' and of all acts amendatory thereof as are inconsistent with the provisions of this act, be, and the same are hereby, repealed."

From the wording of this act, it would appear that the control of the General Land Office was removed from the Treasury Department, and that the Commissioner reported directly to the President, but as a matter of fact, the Secretary of the Treasury still had supervisory control, for the act of Congress, approved March 3, 1849, by which the Department of the Interior was established, provided "That the Secretary of the Interior shall perform all the duties in relation to the General Land Office, of supervision and appeal, now discharged by the Secretary of the Treasury." By this act the General Land Office was transferred to the Department of the Interior, where it still remains.

RECTANGULAR SYSTEMS.

The public lands of the United States are ordinarily surveyed into rectangular tracts bounded by lines conforming to the cardinal points. The principal lines are designated as meridian, base, township, range, and section lines, and the bodies of land thus formed are known as townships, sections, and lots. The first recorded use of the terms "township" and "section," as applied to the public lands of the United States, is in an ordinance reported to Congress April 26, 1785.

SURVEYING.

Initial points from which the lines of the public surveys are to be extended must be established whenever necessary under such special instructions as may be prescribed in each case by the Commissioner of the General Land Office. The locus of such initial points must be selected with great care and due consideration for their prominence and easy identification, and must be established astronomically. The initial point having been established, the lines of the public survey are to be extended therefrom as follows:—

PRINCIPAL MERIDIAN AND BASE LINES

are extended north and south and east and west from the initial point by the use of solar instruments or transits, as may be directed by the Surveyor General. In order to check errors in measurement, two sets

of chainmen, operating independently of each other, must be employed, and the proper corners established. Principal meridians are designated by number or name, as the Fourth and Fifth principal meridians in Illinois, Wisconsin, Minnesota, Iowa, Missouri, and eastern Dakota, or the "Black Hills" meridian in western Dakota, and the Salt Lake meridian in Utah.

STANDARDS AND AUXILIARIES.

Standard parallels, which are also called correction lines, and auxiliary or guide meridians, are run from time to time, and are designated by number, and as north, south, east, or west, as the case may be, from their respective base lines and principal meridians; parallels and auxiliaries are now run at intervals of twenty-four miles, dividing the country into tracts of twenty-four miles square, or sixteen townships.

TOWNSHIPS AND RANGES.

Township lines are run east and west parallel with and six miles from the base line and from each other, and the spaces between these lines are known as townships north or south, and designated by numbers according to their numerical distance from the base line. Range lines are run north and south on a true meridian, six miles from and parallel, as near as may be, with the principal meridian, and the spaces between them are known as ranges, and are described as east or west of the principal meridian, and consecutively numbered from that line. The bodies of land six miles square, formed by the intersection of the township and range lines, are called

CONGRESSIONAL TOWNSHIPS.

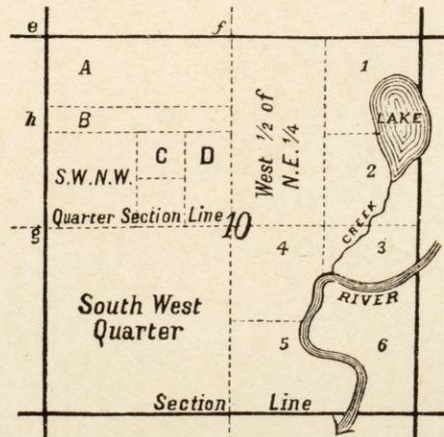
and contain, as near as may be, 23,040 acres. Congressional townships are described and located as being north or south of the base line and east or west of the Principal Meridian from which that particular survey is made. Thus township one north, range three west of the Fifth principal meridian, would be the first township north of the base line and in the third range west from the principal meridian. The law requires that the lines of the public surveys shall be governed by the true meridian, and that the townships shall be six miles square, two things involving, in connection, a mathematical impossibility, for, strictly to conform to the meridian, necessarily throws the township out of square, by reason of the convergency of the meridians, and hence, by adhering to the true meridian, results the necessity of departing from the strict requirements of law, as respects the precise area of townships and the subdivisional parts thereof, the townships assuming something of a trapezoidal form, which inequality develops itself more and more as such, the higher the latitude of the surveys.

Congressional townships are subdivided into thirty-six tracts, called

SECTIONS.

each containing as near as may be 640 acres. The thirty-six sections into which a township is subdivided are numbered, commencing with number one at the northeast angle of the township, and proceeding west to number six, and thence proceeding east to number twelve, and so on, alternately, until they number thirty-six in the southeast angle. In all cases of surveys of fractional townships, the sections should bear the same number as they would if the township was full. In all cases where the exterior lines of the townships, thus subdivided into sections or half sections, shall exceed, or shall not extend six miles, the excess or deficiency shall be specially noted, and added to or deducted from the western or northern ranges of sections or half sections in such township, according as the error may be in running the lines from east to west, or from south to north; the sections and half sections bounded on the northern and western lines of such townships shall be sold as containing only the quantity expressed in the returns and plats respectively, and all others as containing the complete legal quantity.

Sections are divided into quarters by straight lines run from the established quarter section corners—United States surveys—to the opposite corresponding corners, and the point of intersection of the lines so run will be the corner common to the several quarter sections, or, in other words, the legal centre of the section; these quarter sections are designated as northeast quarter, northwest, southwest, or southeast, according to their location with regard to their common corner.



In the subdivision of quarter sections, the quarter quarter corners are to be placed at points equidistant between the section and quarter section corners and between the quarter corners and the common centre

of the section, except on the last half mile of the lines closing on the north or west boundaries of a township, where they should be placed at twenty chains, proportionate measurement, to the north or west of the quarter section corner.

Fractional sections and those containing meandered rivers and lakes are also divided into 40 acre lots, as near as may be, these fractional lots are numbered from one upwards in each section. By an examination of the accompanying diagram and of the maps on other pages of this work, the careful student will be enabled to describe or locate any piece of land. Numbers 1, 2-6 are the numbers of the meandered lots. A is the north sixty acres of the north half of the northwest quarter; B, south twenty acres north half northwest quarter; C, northwest quarter of the southeast of the northwest quarter; D, east one-half southeast northwest; e is the section corner, f north quarter corner, g west quarter corner, h quarter quarter corner.

Proceeding down stream, the bank on the left hand is termed the "left bank" and that on the right hand the "right bank." These terms are to be universally used to distinguish the two banks of a river or stream.

MARKING LINES.

All lines on which are to be established the legal corner boundaries are to be marked after this method, viz: Those trees which may intercept your line must have two chops or notches cut on each side of them without any other marks whatever. These are called "sight trees" or "line trees." A sufficient number of other trees standing within fifty links of the line, on either side of it, are to be blazed on two sides diagonally, or quartering towards the line, in order to render the line conspicuous and readily to be traced, the blazes to be opposite each other, coinciding in direction with the line where the trees stand very near it and to approach nearer each other the farther the line passes from the blazed trees. Due care must ever be taken to have the lines so well marked as to be readily followed, and to cut the blazes deep enough to have recognizable scars as long as the tree shall stand. Where trees two inches or more in diameter are found, the required blazes must not be omitted. Bushes on or near the line should be bent at right angles therewith, and receive a blow of the axe at about the usual height of blazes from the ground sufficient to leave them in a bent position, but not to prevent their growth.

CORNERS.

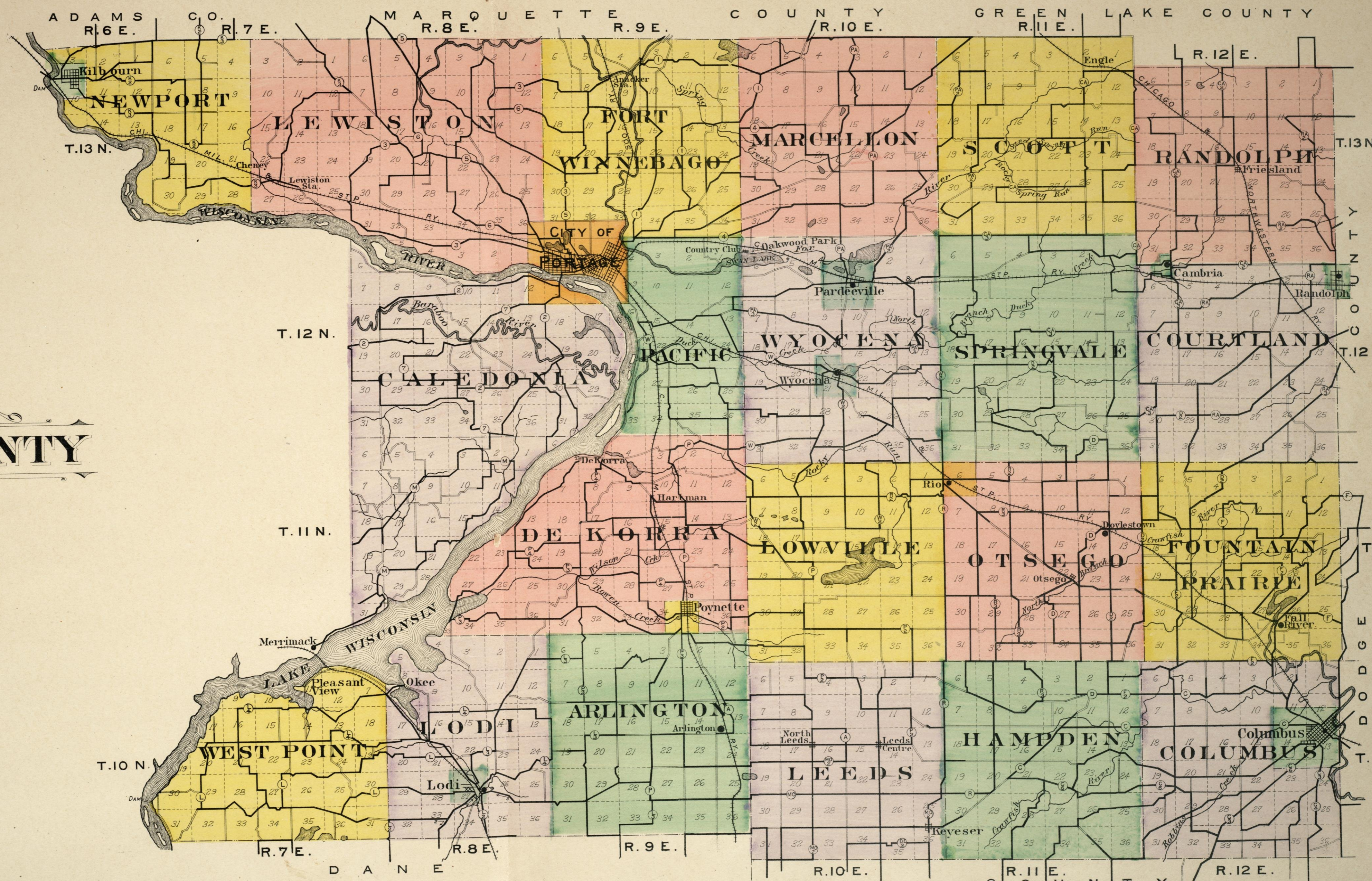
The following are the different points for perpetuating corners, viz: For township boundaries, at intervals of every six miles. For section boundaries, at intervals of every mile, or eighty chains. For quarter section boundaries, at intervals of every half mile, or forty chains; exceptions, however, occur, as has already been explained. Meander corners are established at all those points where the lines of the public surveys intersect the banks of such rivers, bayous, lakes, or islands as are by law directed to be meandered. Corners may be marked by a cross (x) marked at exact corner point on a rock in place, or by marks on a tree growing at the corner. Corners are also marked by stones, posts, burnt stakes, charcoal, mounds of stone and earth, and pits. Witness corners or bearing trees are also established to assist in identifying the true corner. Township corners common to four townships, and section corners common to four sections, are to be set diagonally in the earth, with angles in the direction of the lines. All other corners are to be set square, with sides facing the direction of the lines. Stones and posts at township corners are marked with six notches on the edges, stones and posts at section corners are marked on the south and east edges with as many notches as the corner is distant in miles from the south and east township lines.

RE-ESTABLISHMENT OF LOST CORNERS.

The original corners, where they can be found, must stand as the true corners they were intended to represent, even though not exactly where strict professional care might have placed them in the first instance.

Missing corners should be re-established in the identical localities they originally occupied. When the point cannot be determined by the existing landmarks in the field, resort must be had to the field notes of the original survey. The law provides that the lengths of the lines, as stated in the field notes shall be considered as the true lengths thereof, and the distances between corners set down in the field notes constitute proper data from which to determine the true locality of a missing corner; hence the rule that all such should be restored at distances proportionate to the original measurements between existing original corners. That is, if the measurement between two existing corners differs from that stated in the field notes, the excess or deficiency should be distributed proportionately among the intervening section lines between the said existing corners standing in their original places. Missing corners on standard township and range lines should be restored by proportionate measurement between the nearest existing original corners on those lines. Missing section corners in the interior of townships should be re-established at proportionate distances between the nearest existing original corners north and south of the missing corners.

As has been observed, no existing original corner can be disturbed, and it will be plain that any excess or deficiency in measurements between existing corners cannot in any degree affect the distances beyond said existing corners, but must be added or subtracted proportionately to or from the intervals embraced between the corners which are still standing.



LEGEND

- Railroads ————
- Highways ————
- Mail Routes ————

OUTLINE MAP
OF
COLUMBIA COUNTY
WISCONSIN
Scale 1/2 inch to 1 mile.

PLAT OF MARCELLON

Township 13 North Range 10 East

of the 4th Principal Meridian

R. F. D.


Portage No 1 (1) →

" No 4 (4) →

Purdeville No 1 (PA) →

" No 2 (PA) →

Scale 2 Inches to the Mile



W Y O C E N A

PLAT OF NEWPORT

Township 13 North Ranges 6 & 7 East

R. F. D.
Kilbourn No 2
" No 3

Scale 2 Inches to the Mile

of the 4th Principal Meridian



LEWIS & CLARK

PLAT OF LEWISTON

Townships 12 & 13 North Ranges 7 & 8 East

of the 4th Principal Meridian

R. F. D.

- Kelbourn No 3
- Portage No 3
- " No 5
- " No 6

Scale 2 Inches to the Mile



POYNETTE

IN DEKORRA TWP.
Scale 400 feet to one inch.



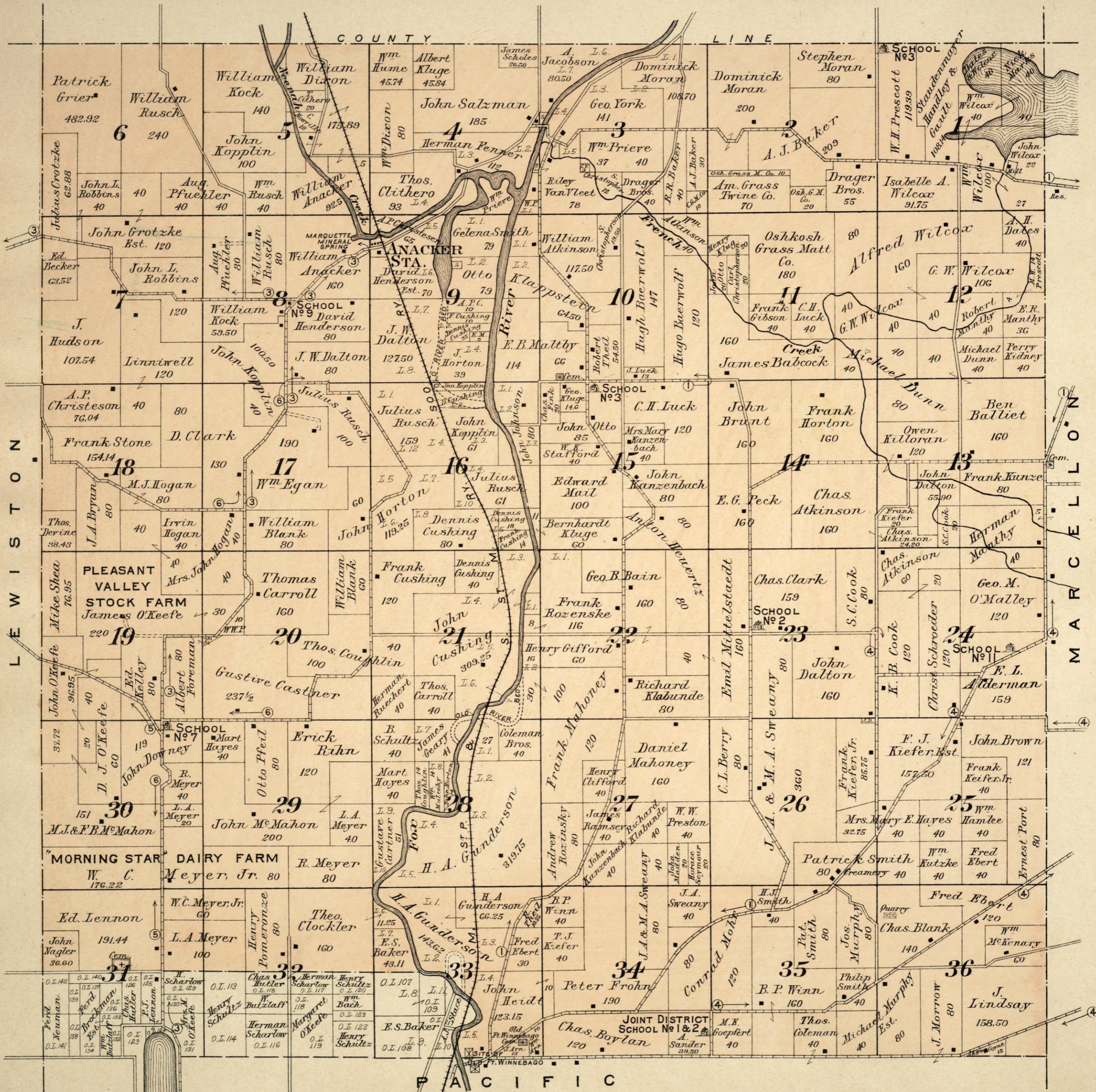
PLAT OF FORT WINNEBAGO

Township 13 North Range 9 East

- R. F. D.
- Portage No 1 (1) →
 - " No 3 (3) →
 - " No 4 (4) →
 - " No 5 (5) →
 - " No 6 (6) →

Scale 2 Inches to the Mile.

of the 4th Principal Meridian



PLAT OF WYOCENA

Township 12 North Range 10 East

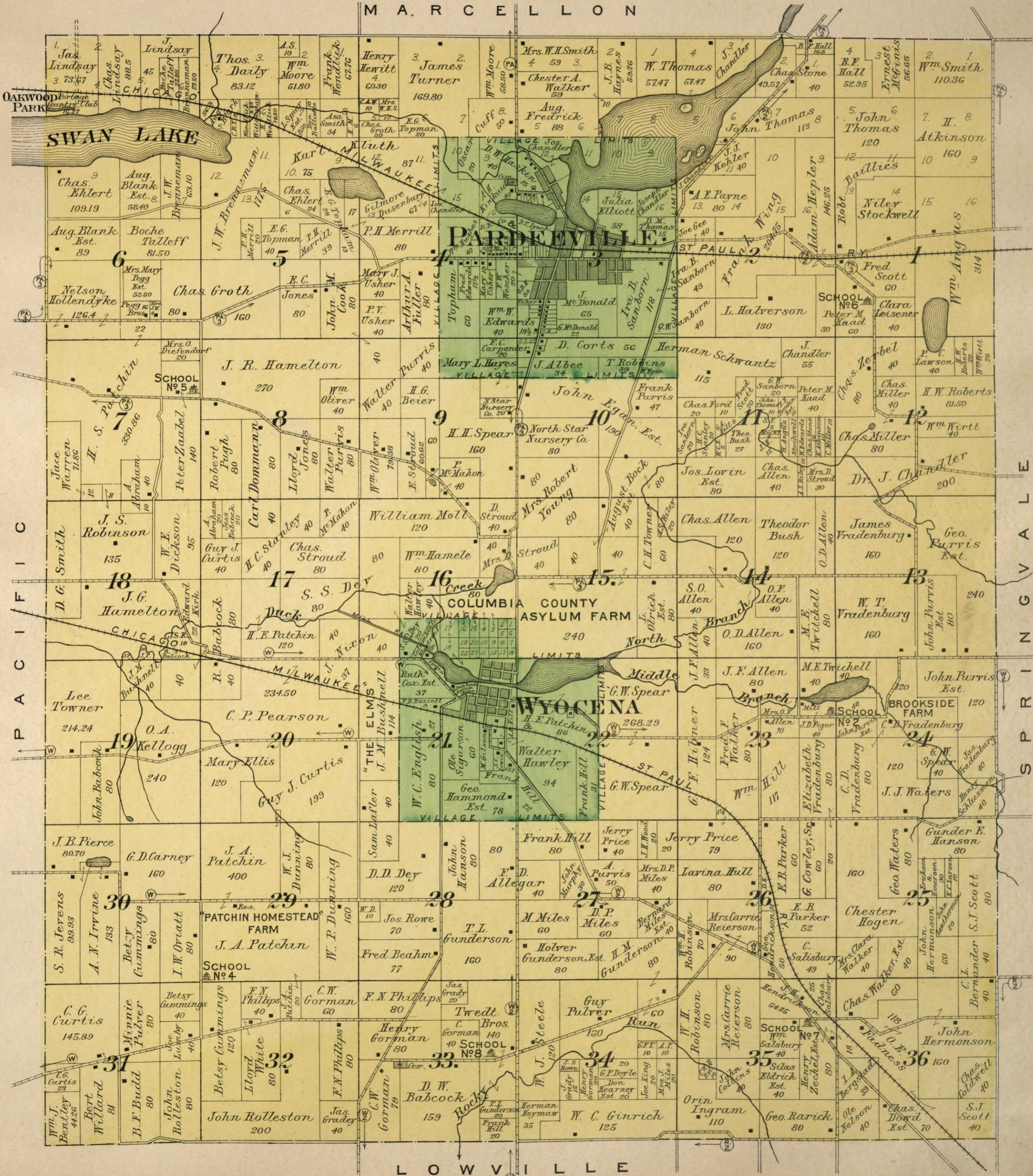
Scale 2 Inches to the Mile

of the 4th Principal Meridian

R. F. D.

- Rio No 2
- Wyocena No 1
- " No 2
- Pardeeville No 1
- " No 2
- " No 3

M A R C E L L O N



L O W V I L L E

SPRINGVALE

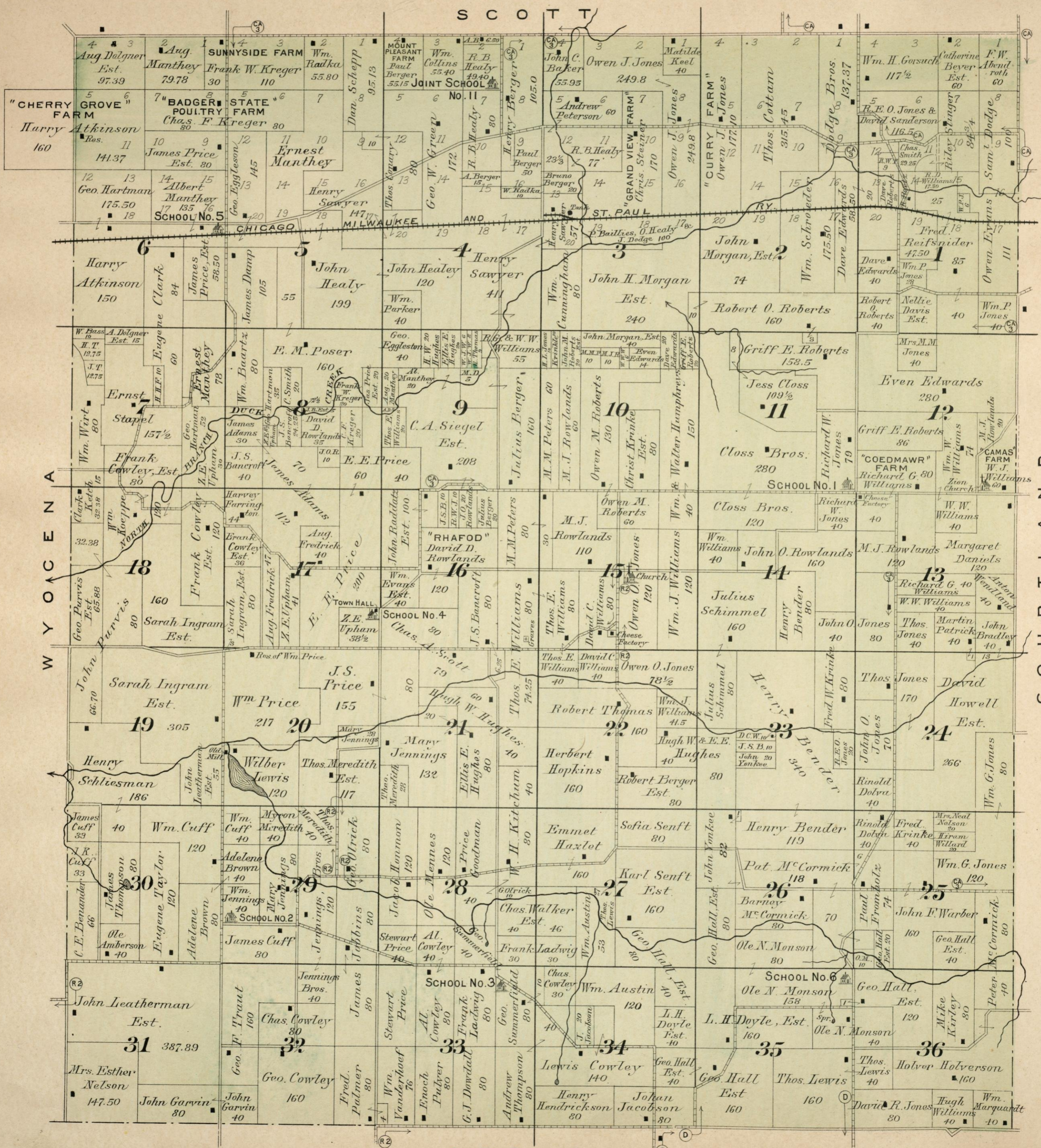
Township 12 North Range 11 East

of the 4th Principal Meridian

R. F. D.

- Doylestown No 1 (D) →
- Cambria No 1 (CA) →
- " " No 3 (CA) →
- Rio No 2 (R2) →

Scale 2 Inches to the Mile



PLAT OF

COURTLAND

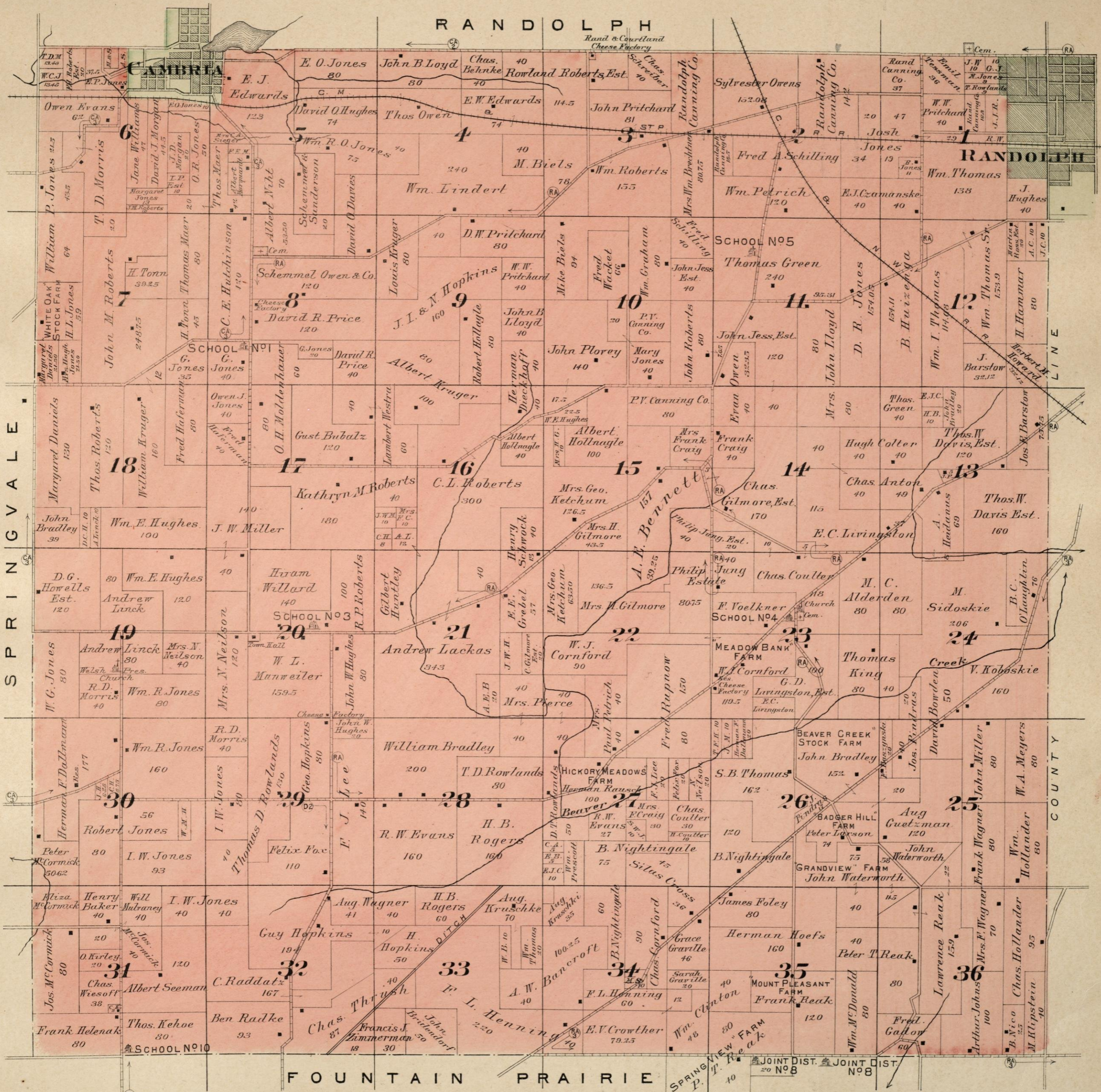
Township 12 North Range 12 East

Scale 2 Inches to the Mile

of the 4th Principal Meridian

R. F. D.

- Randolph No 1 (RA)
- " No 3 (R3)
- Doylestown No 2 (D2)
- Cambria No 2 (C2)
- " No 3 (C3)



SPRINGVALE

COURTLAND COUNTY

FOUNTAIN PRAIRIE

SPRINGVIEW FARM
P. No 8

PLAT OF PACIFIC

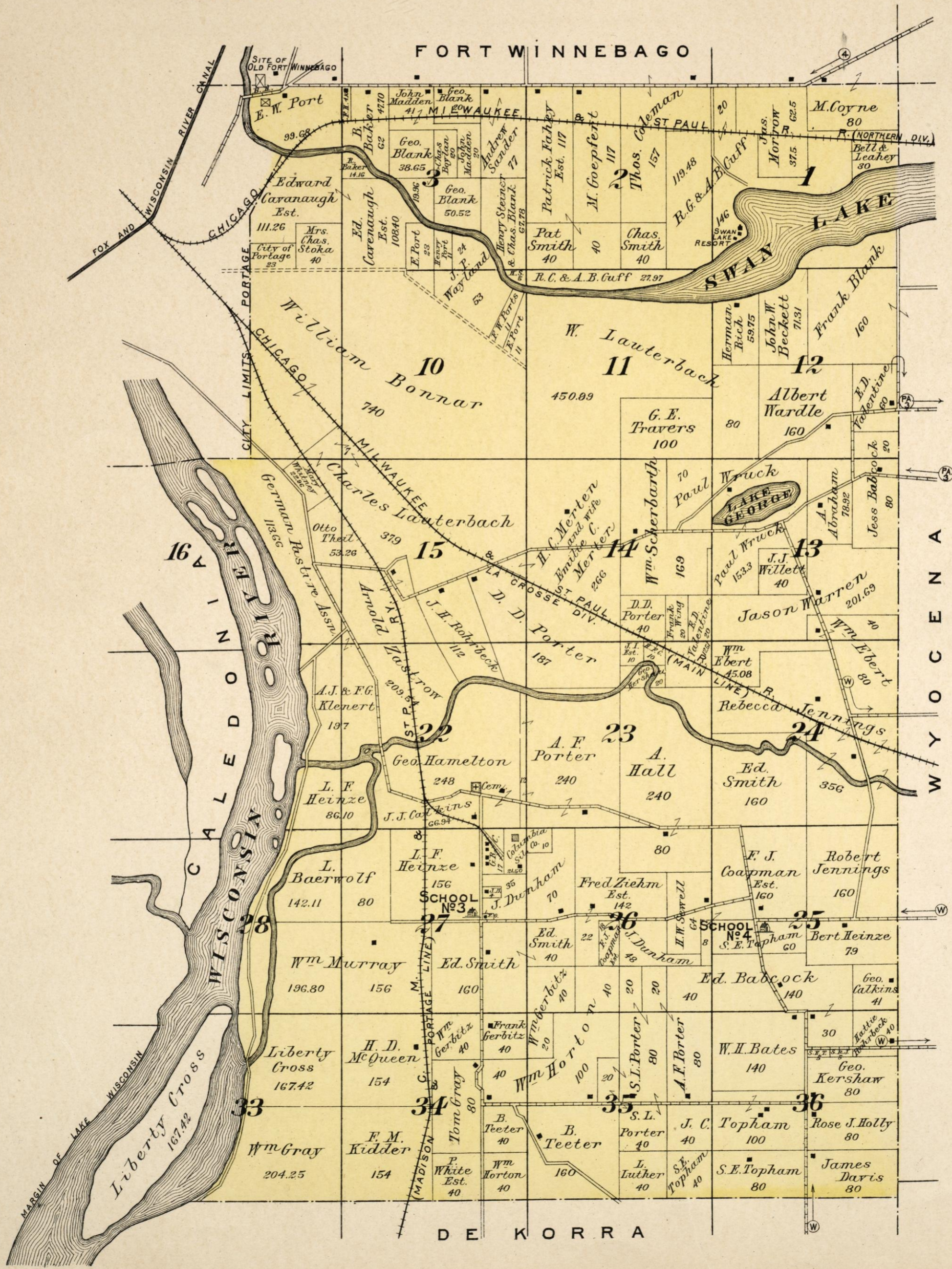
Township 12 North Range 9 East

of the 4th Principal Meridian

R. F. D.

- Wyocena No 1 (W) →
- Pardeeville No 3 (P) →
- Portage No 4 (A) →

Scale 2 Inches to the Mile



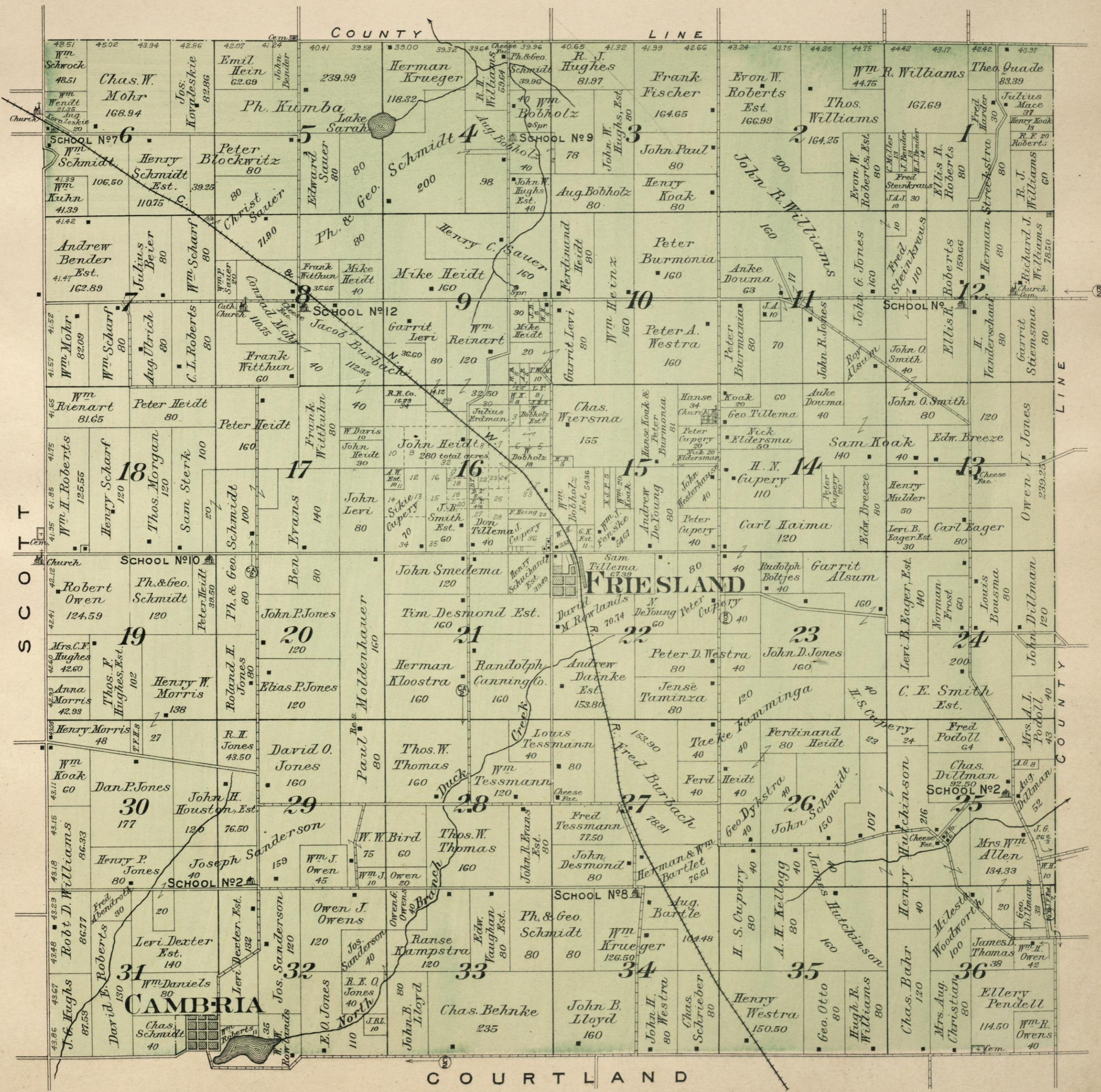
PLAT OF RANDOLPH

Township 13 North Range 12 East

Scale 2 Inches to the Mile

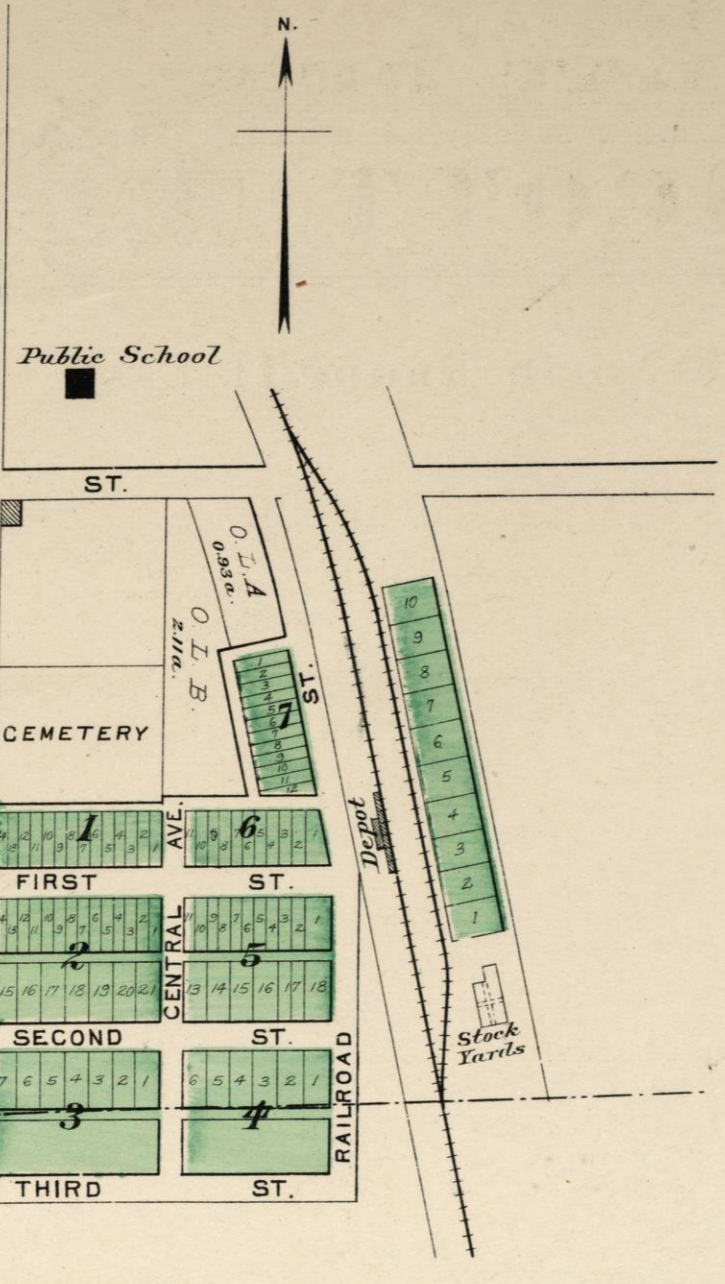
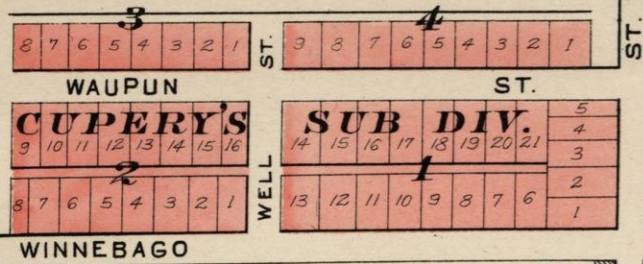
of the 4th Principal Meridian

R. F. D.
Cambria No. 2
Randolph No. 2



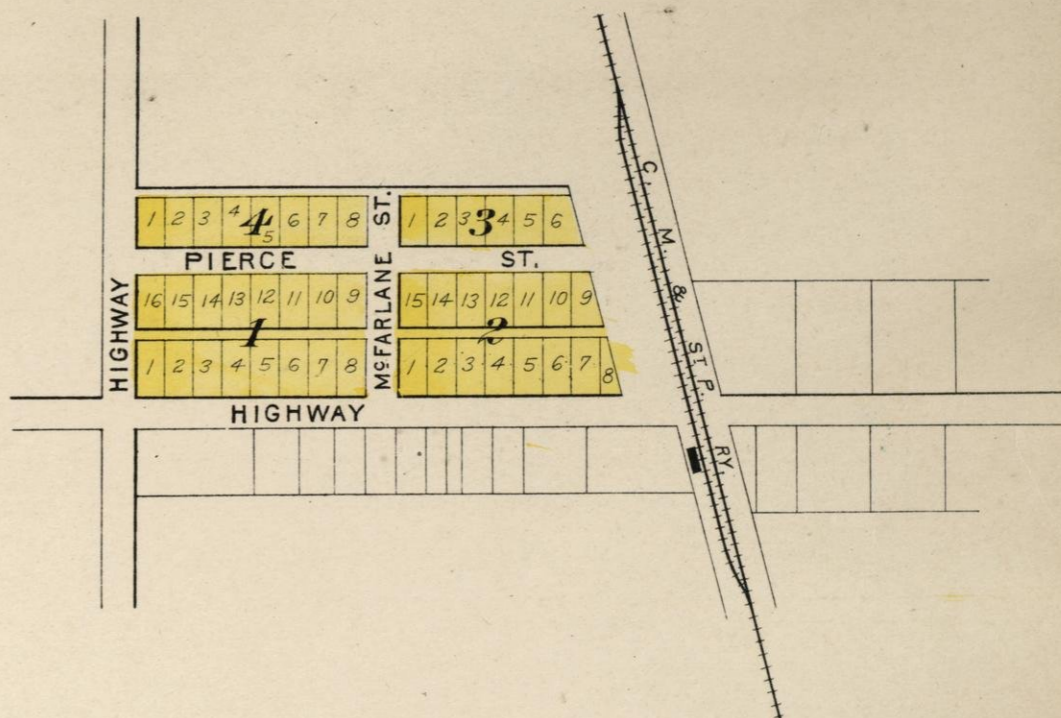
FRIESLAND

SECTION 22 T.12 N. R.13 E.
Scale 400 feet to one inch.



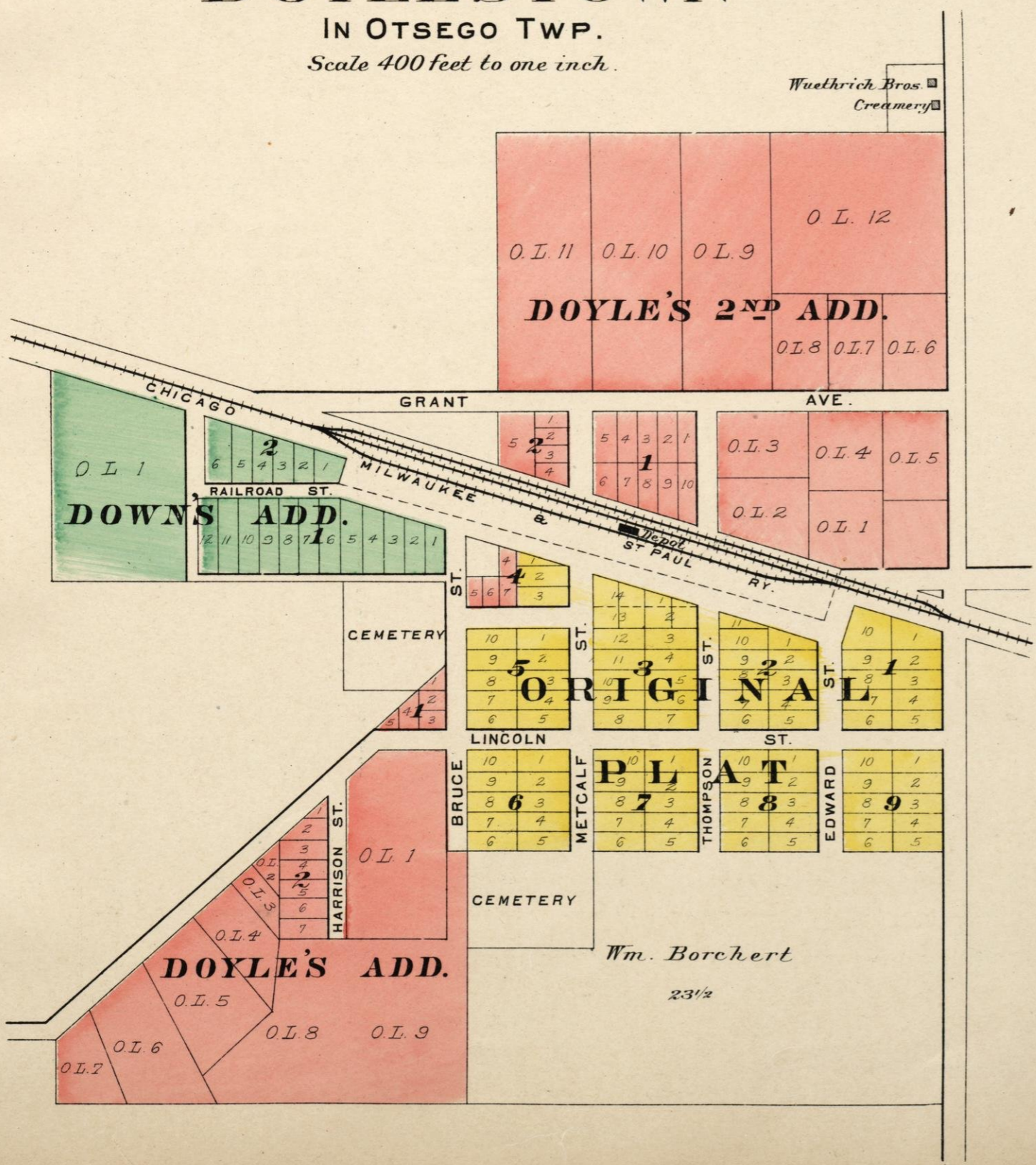
ARLINGTON

Scale 400 feet to 1 inch.



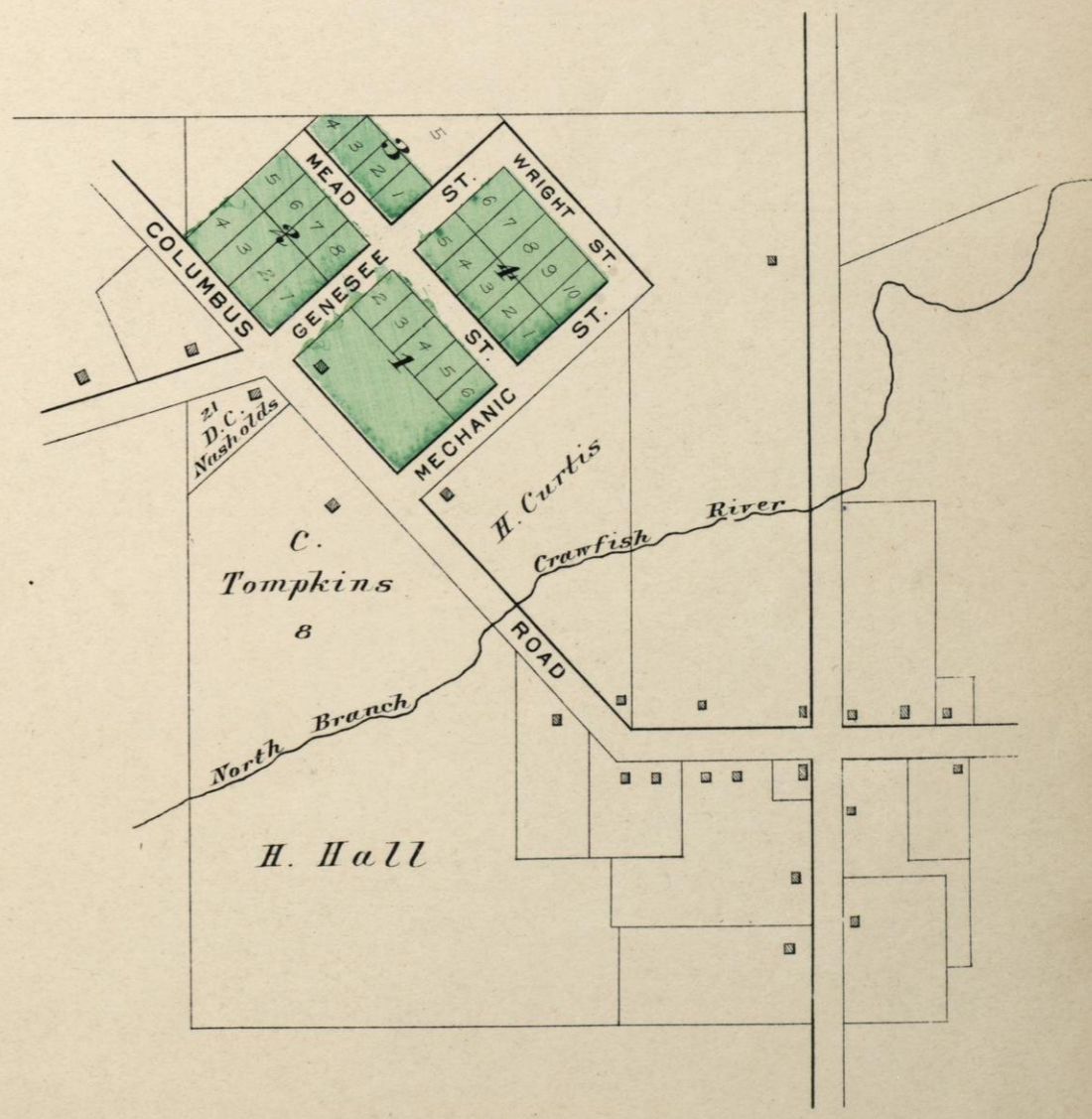
DOYLESTOWN

IN OTSEGO TWP.
Scale 400 feet to one inch.



OTSEGO

IN OTSEGO TWP.
Scale 400 feet to one inch.



PLAT OF SCOTT

Township 13 North Range 11 East

Scale 2 Inches to the Mile

of the 4th Principal Meridian

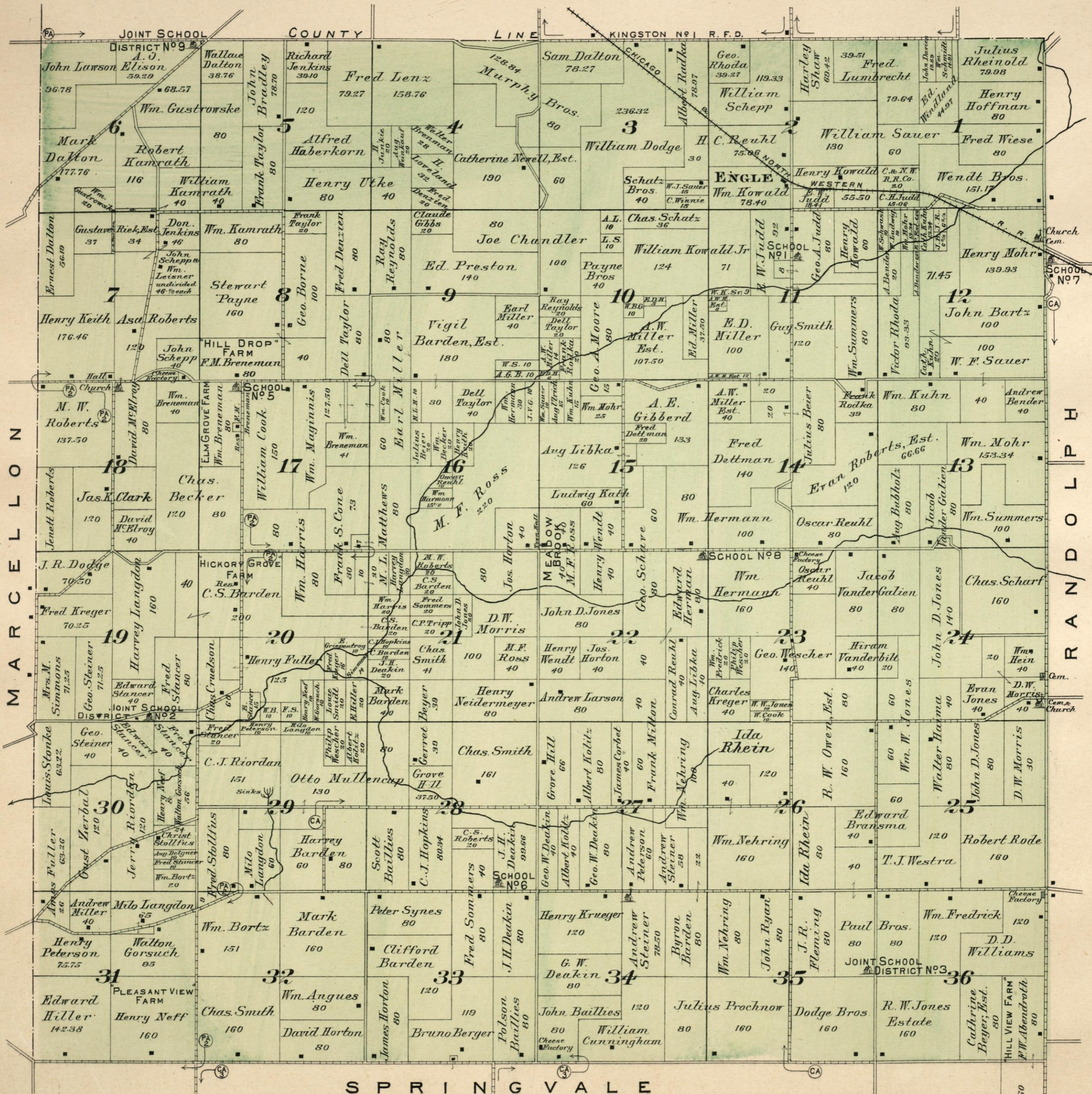
R. F. D.

Cambria No 1 (CA) →

" No 3 (CA) →

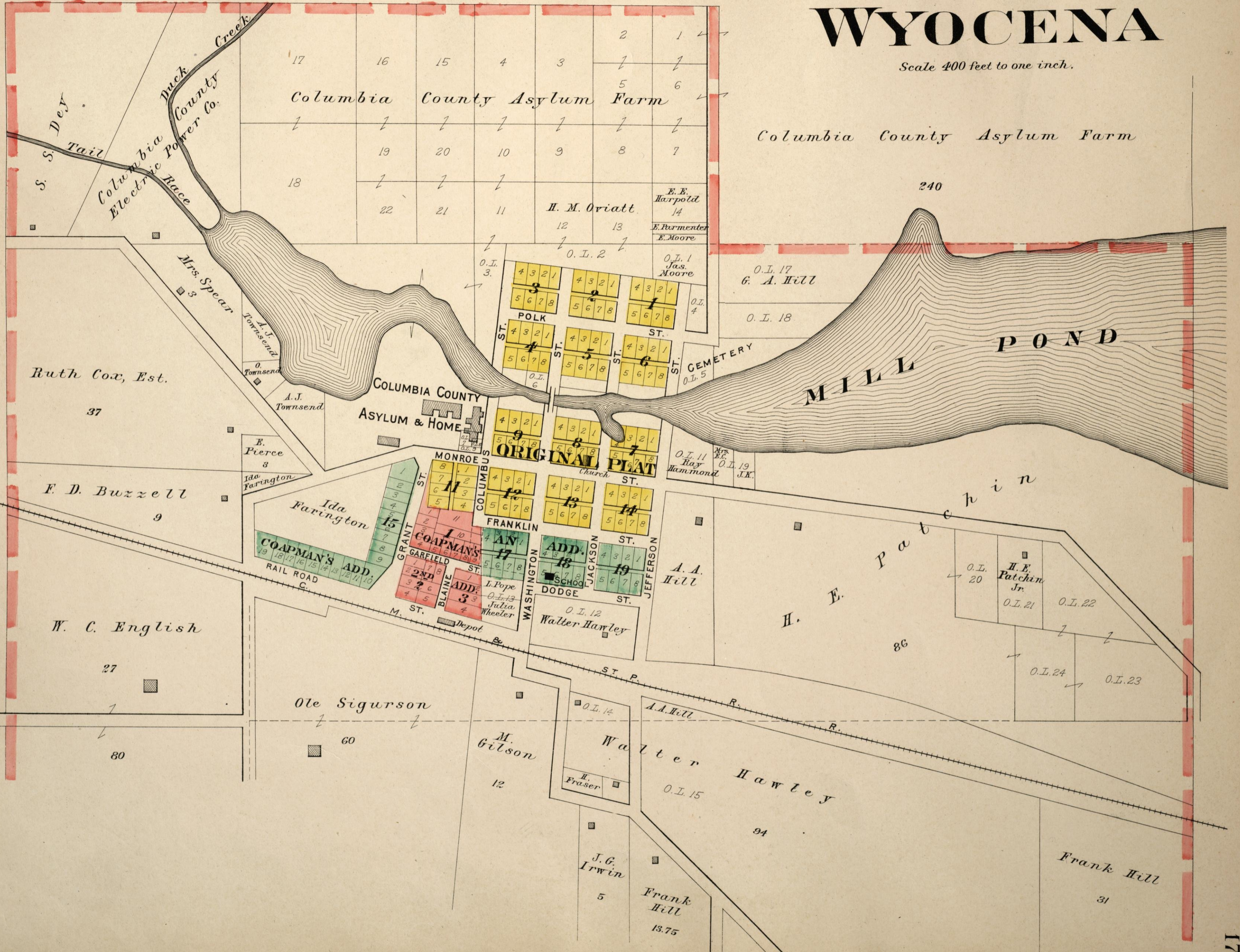
Pardeeville No 1 (PA) →

" No 2 (PA) →



WYOCENA

Scale 400 feet to one inch.



PLAT OF CALEDONIA

Townships 11 & 12 North Ranges 8 & 9 East

Scale 2 Inches to the Mile

of the 4th Principal Meridian

R. F. D.
 Merrimac No 1 (M)
 Portage No 2 (P)
 " No 7 (7)

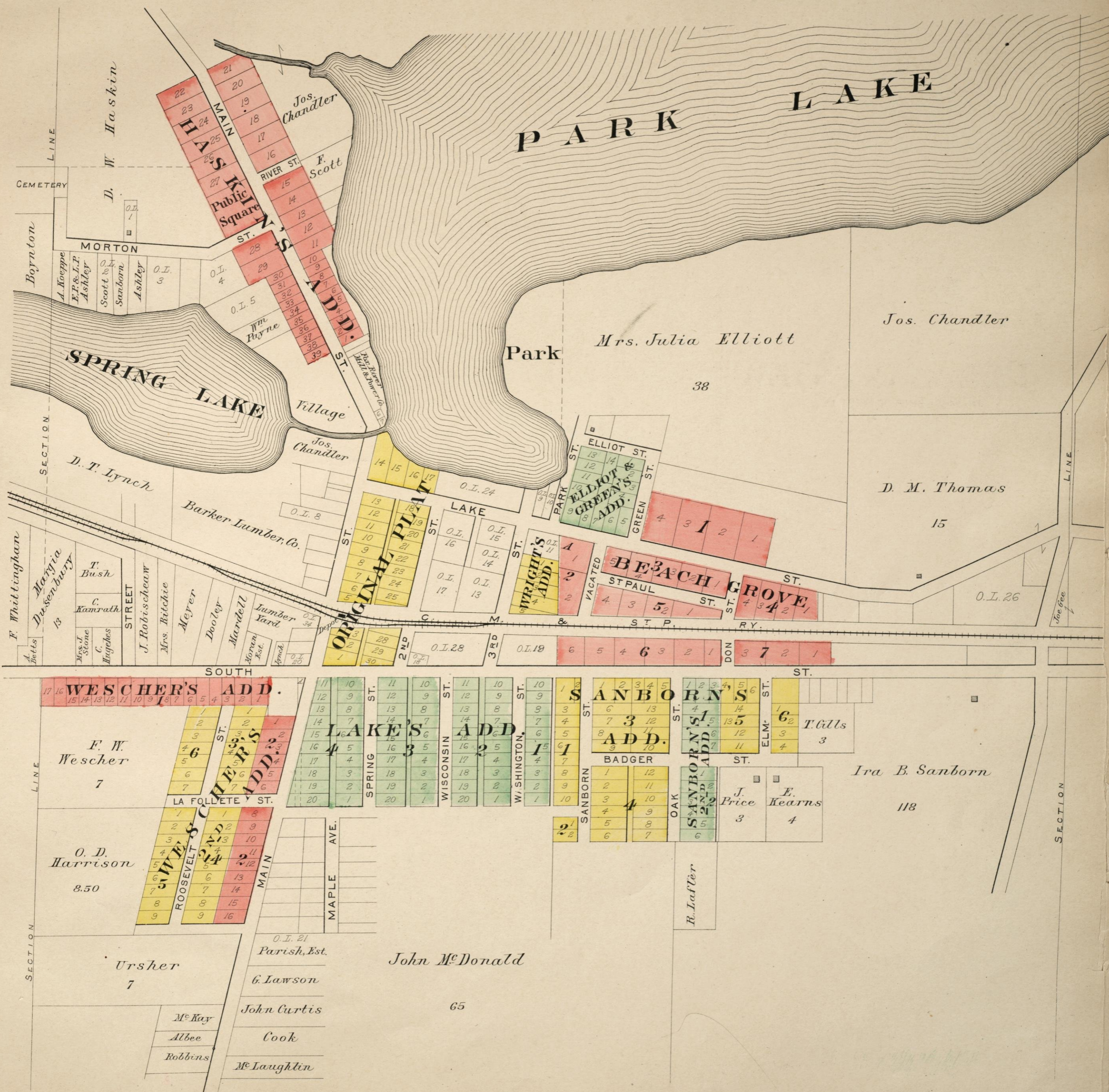
This joins as shown by Stars ★★

This joins as shown by Stars ★★



PARDEEVILLE

Scale 400 feet to 1 inch.



PLAT OF DE KORRA

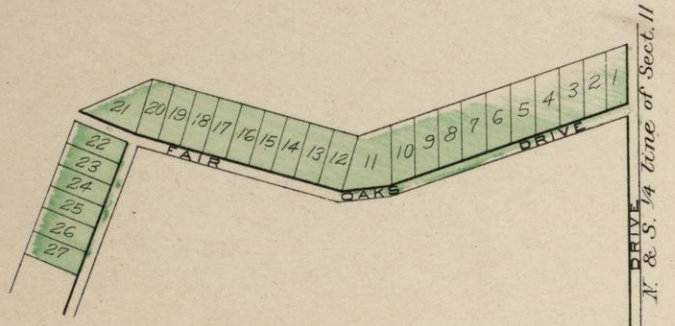
Township 11 North Ranges 8 & 9 East

Scale 2 Inches to the Mile of the 4th Principal Meridian

R. F. D.

Paynette No 1	(P)	→
" No 2	(P2)	→
" No 3	(P3)	→
" No 4	(P4)	→

PLEASANT VIEW
IN TOWNSHIP OF WEST POINT
SECT. 11, T. 10N-R. 7E.
Scale 400 feet to 1 inch.



L O D I A R L I N G T O N

PLAT OF LOWVILLE

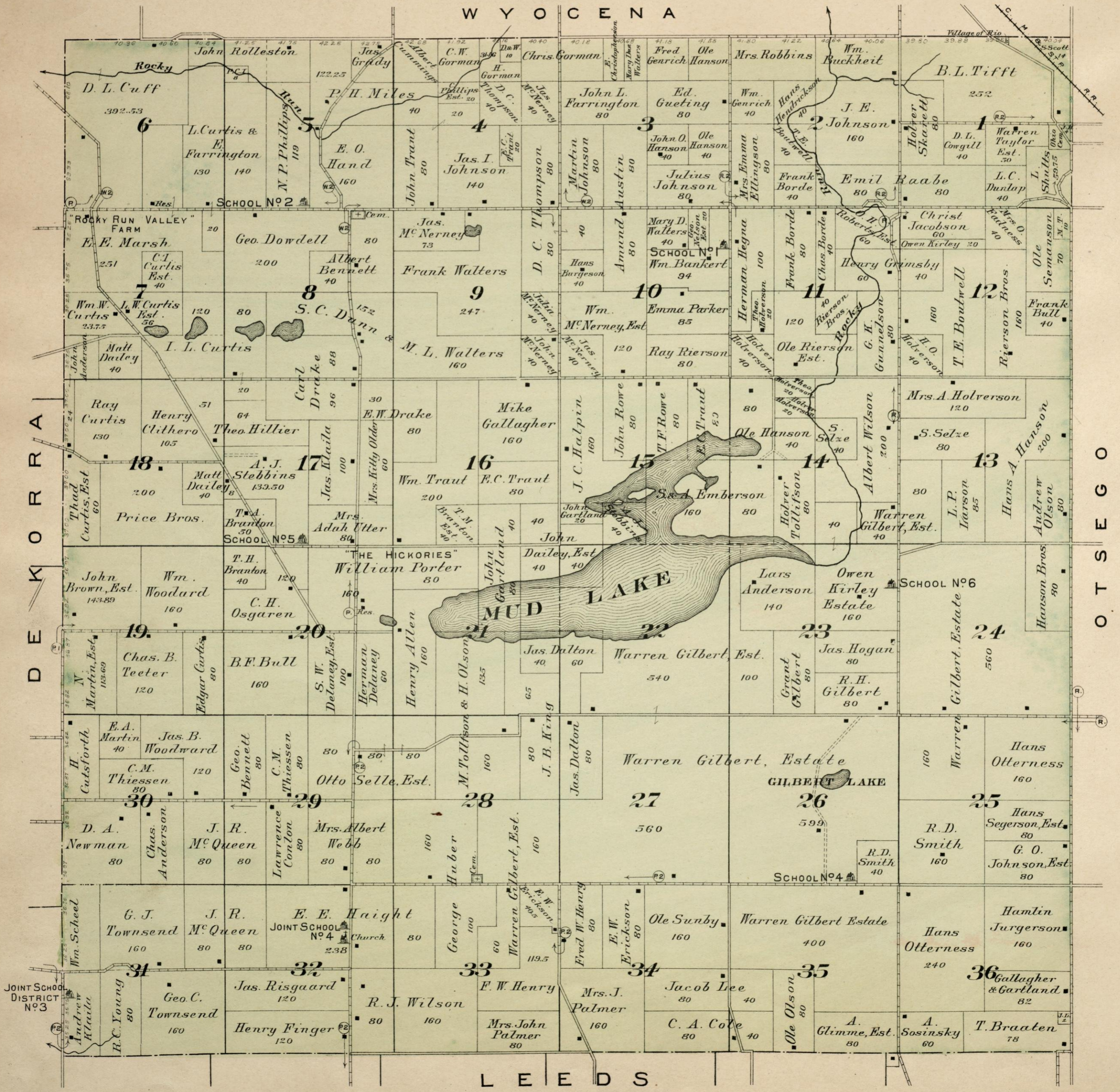
Township 11 North Range 10 East

of the 4th Principal Meridian

R. F. D.

Rio	N ^o 1	(R)	→
"	N ^o 2	(R2)	→
Wyocena	N ^o 2	(W2)	→
Poynette	N ^o 1	(P)	→
"	N ^o 2	(P2)	→

Scale 2 Inches to the Mile



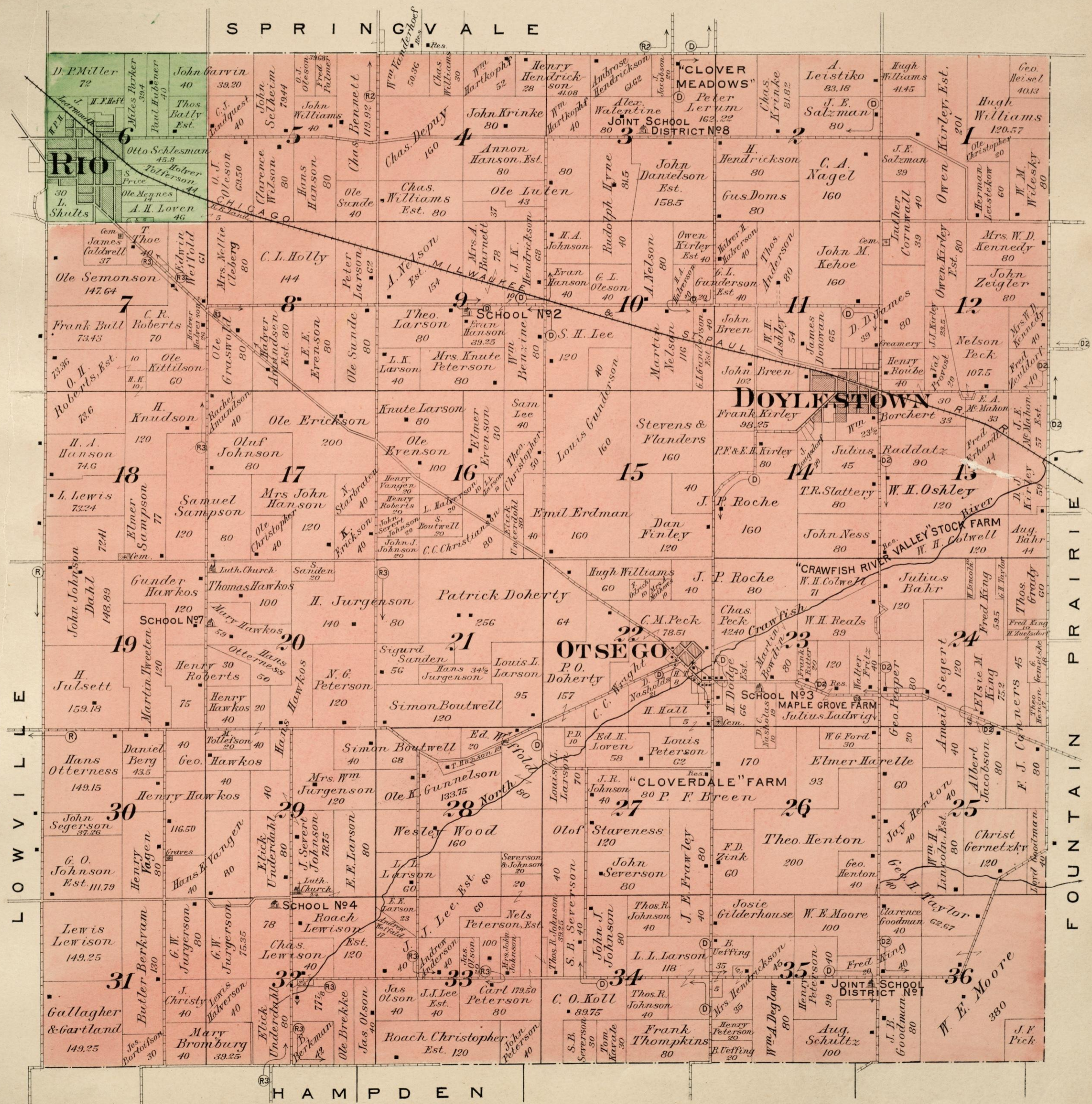
PLAT OF OTSEGO

Township II North Range II East

Scale 2 Inches to the Mile

of the 4th Principal Meridian

- R. F. D.
- Rio No 1 (R)
 - " No 2 (R2)
 - " No 3 (R3)
 - Doylestown No 1 (D)
 - " No 2 (D2)



CRAWFISH RIVER

VALLEY STOCK FARM

MAPLE GROVE FARM

CLOVER MEADOWS

CLOVERDALE FARM

SCHOOL NO 8

SCHOOL NO 2

SCHOOL NO 3

SCHOOL NO 4

SCHOOL NO 7

SPRINGVALE

OTSEGO

DOYLESTOWN

LOWVILLE

HAMPDEN

FOUNTAIN PRAIRIE

PLAT OF FOUNTAIN PRAIRIE

R. F. D.
 Doylestown No 2 (D2) →
 Fall River No 1 (F) →
 " " No 2 (F2) →

Township 11 North Range 12 East

Scale 2 Inches to the Mile

of the 4th Principal Meridian

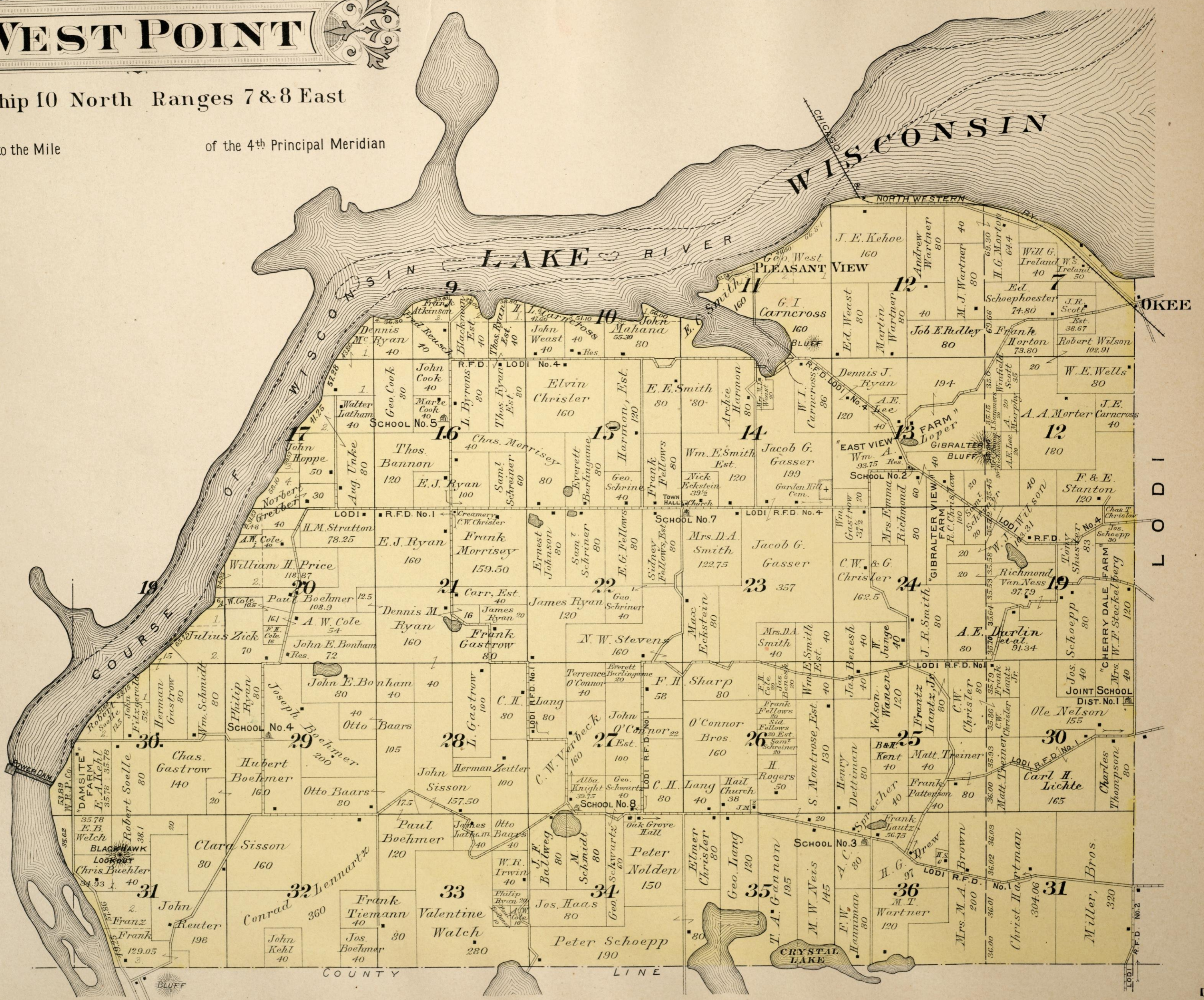


PLAT OF WEST POINT

Township 10 North Ranges 7 & 8 East

Scale 2 Inches to the Mile

of the 4th Principal Meridian



PLAT OF ARLINGTON

Township 10 North Range 9 East

R. F. D.

- Lodi No. 3 (L3) →
- Poynette No. 2 (P2) →
- " No. 3 (P3) →
- Arlington No. 1 (A1) →
- Morrisonville No. 1 (M1) →

Scale 2 Inches to the Mile

of the 4th Principal Meridian

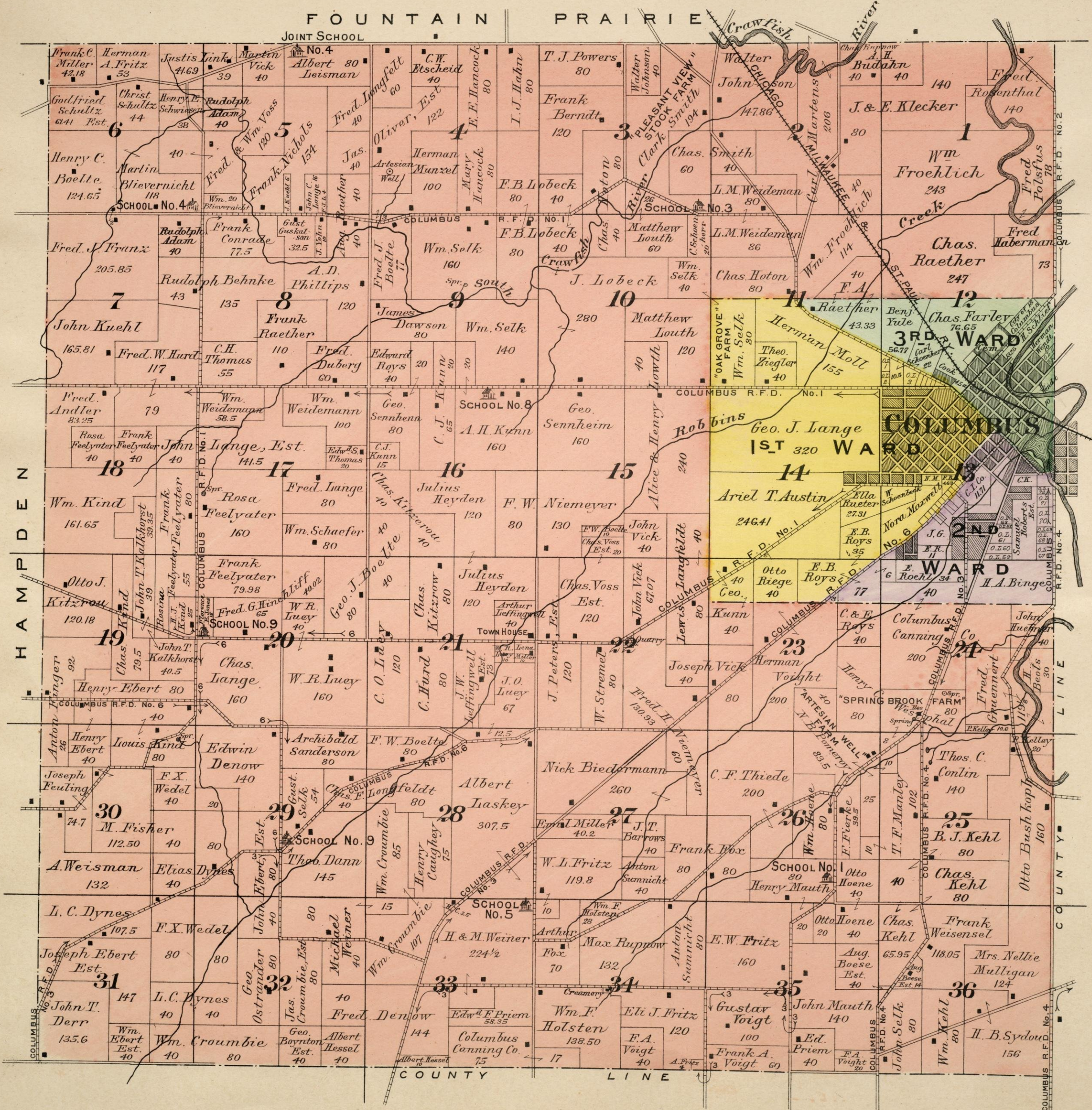


PLAT OF COLUMBUS

Township 10 North Range 12 East

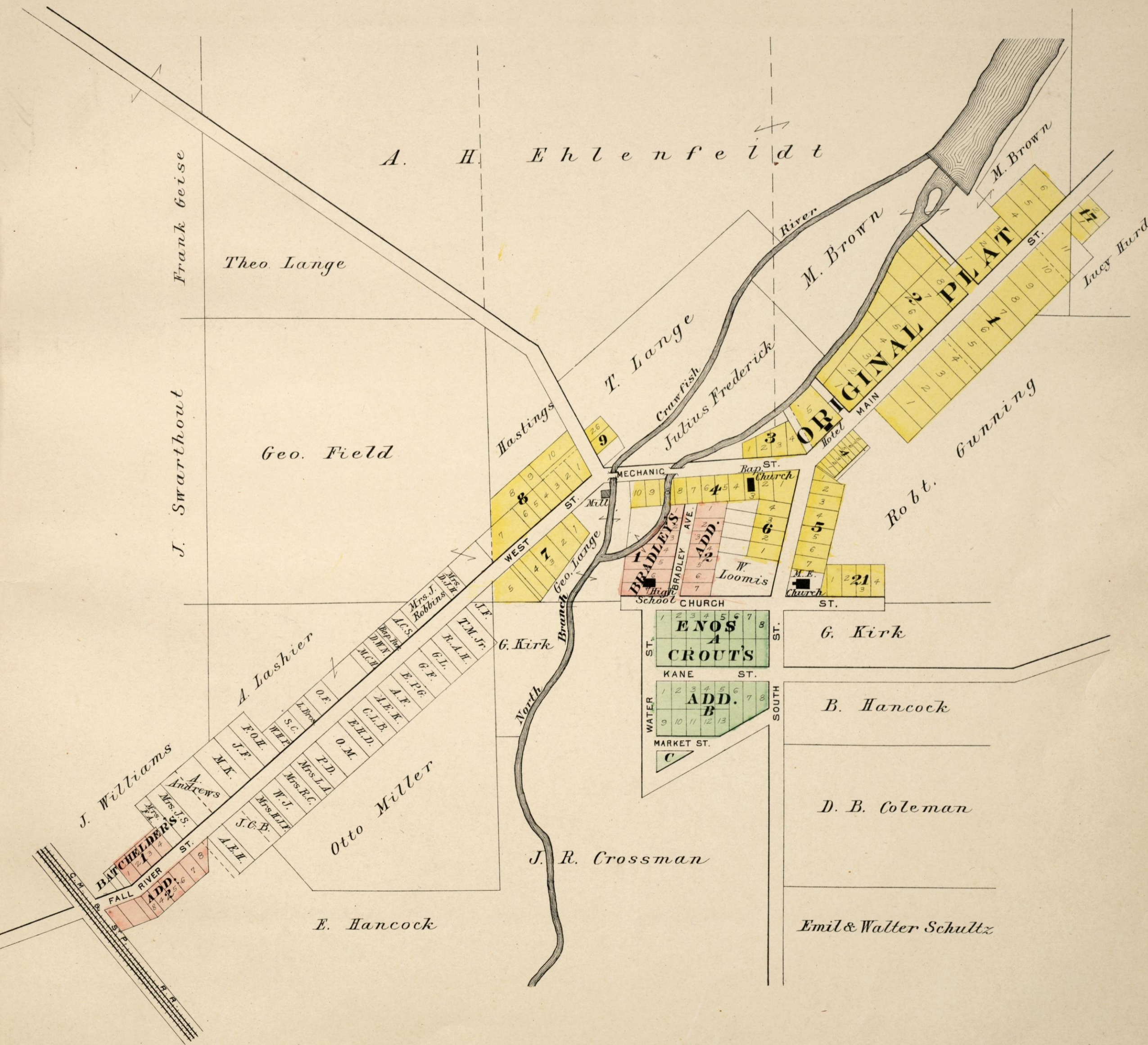
Scale 2 Inches to the Mile

of the 4th Principal Meridian



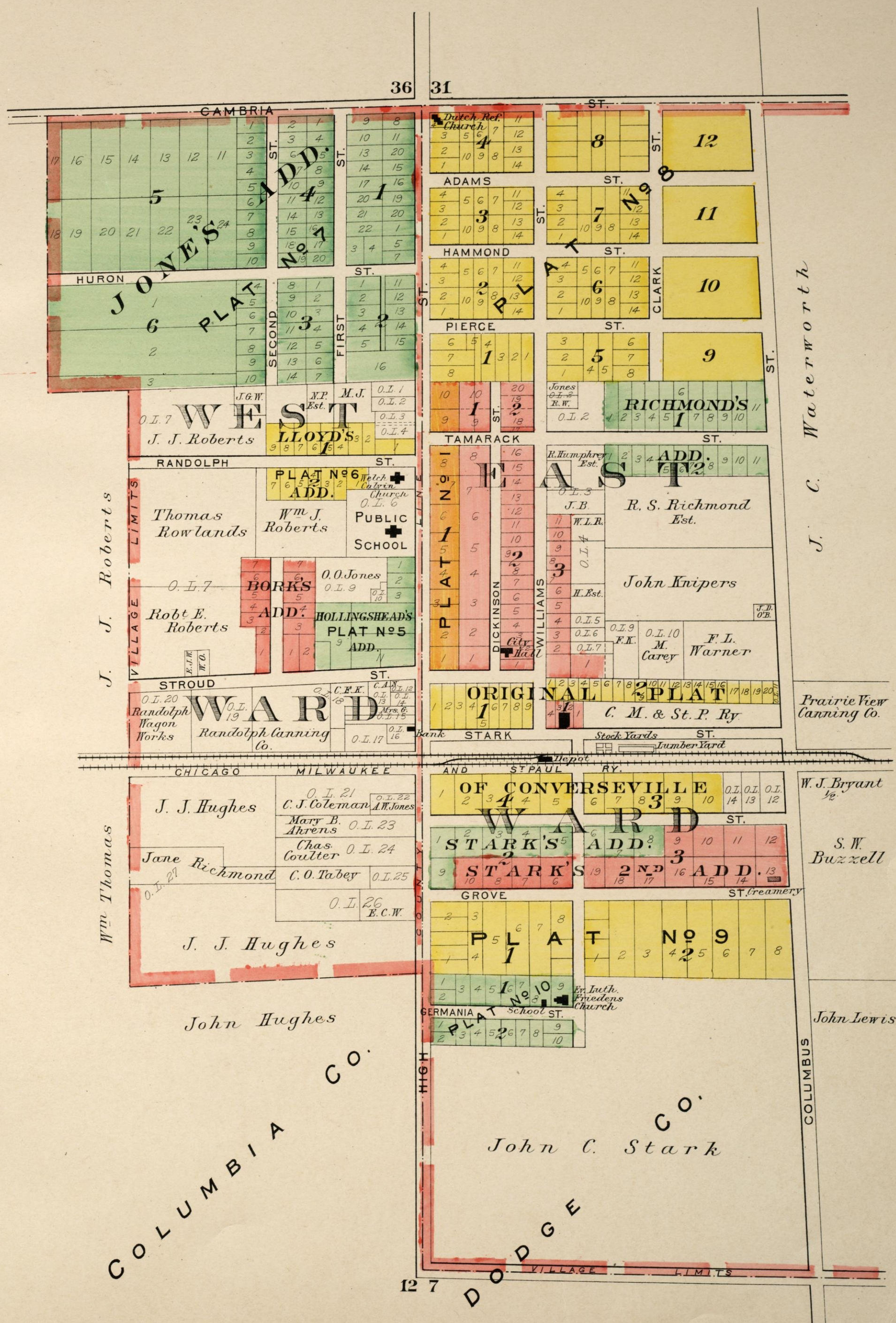
FALL RIVER

Scale 400 feet to one inch.



RANDOLPH

Scale 1 inch to 400 feet.



RAMSEY'S ADD.

to KILBOURN
IN TOWN OF NEWPORT
S. 1/2 OF THE N. 1/2 OF SECT. 10, T. 13 N. R. 6 E.
Scale 1 inch to 400 feet.



KILBOURN CITY

Scale 400 feet to one inch.

Waubeek Co.



H. D. Snider

W. J. WATTS' ADD.
PORTLAND AVE.
GARDEN AVE.

CALVARY CEMETERY

Fremont Square

Bowmans Park

HOLLEY'S ADD.

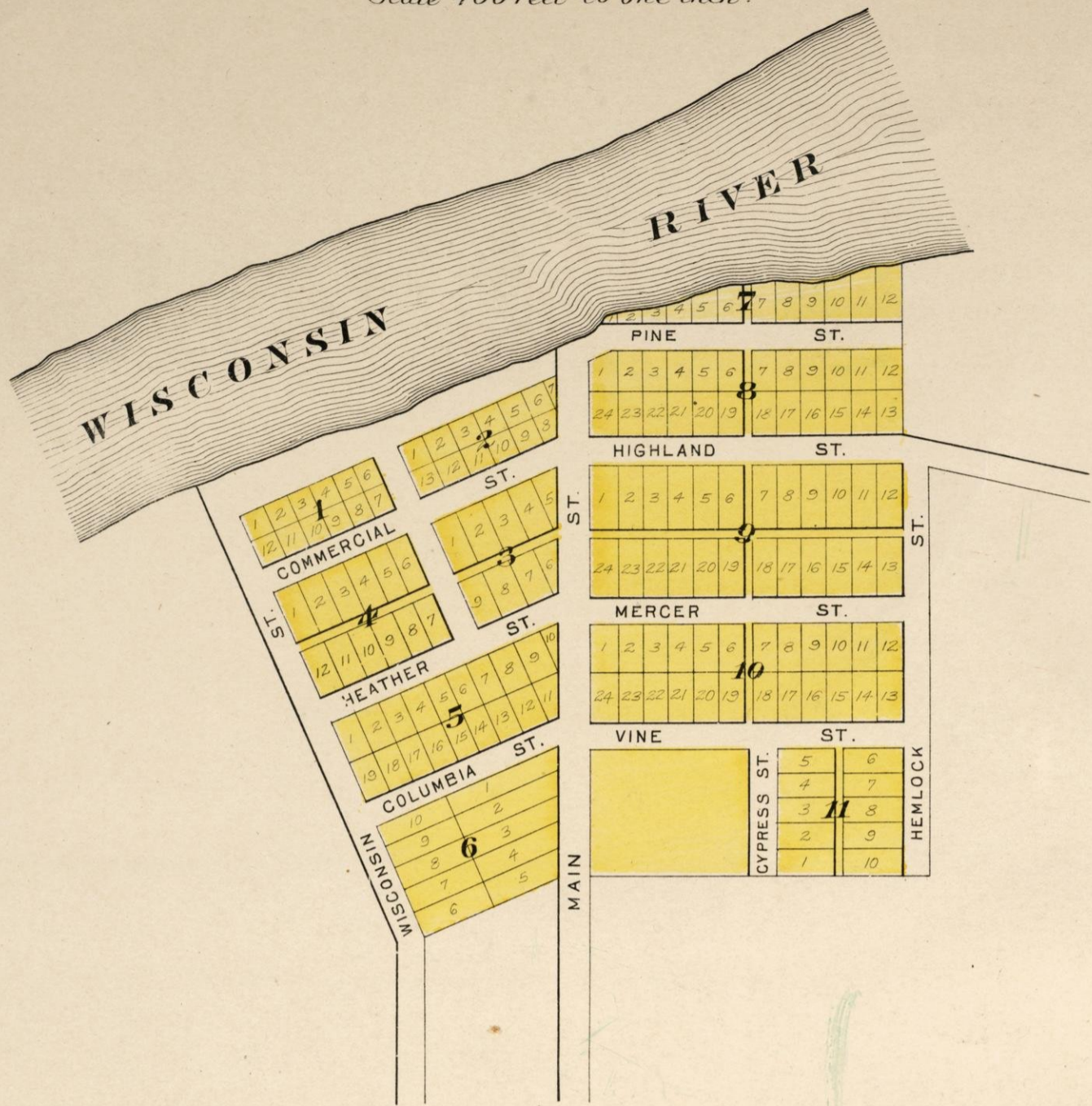
HOOKER'S

ADD.

CORPORATION LINE

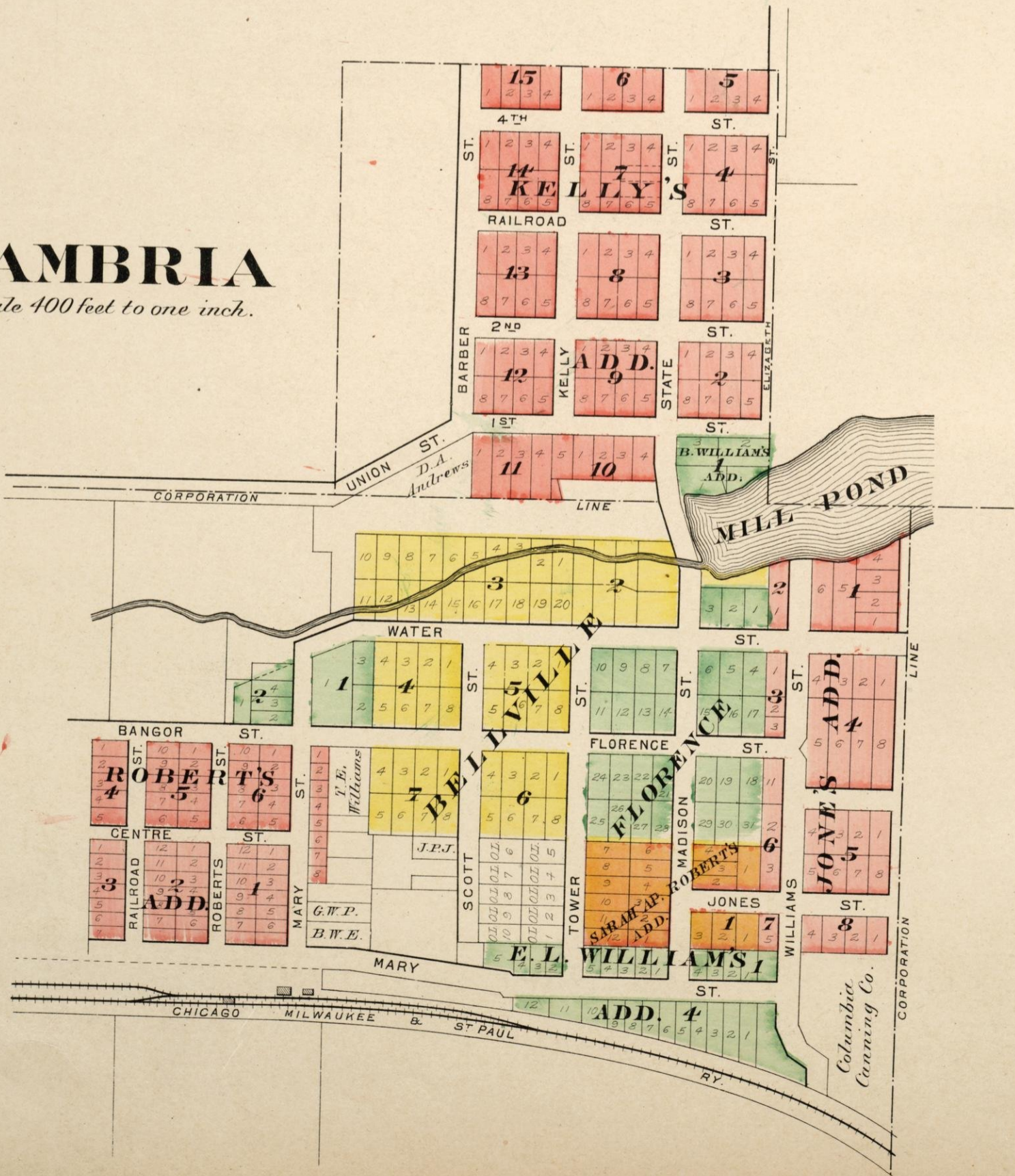
DE KORRA

Scale 400 feet to one inch.



CAMBRIA

Scale 400 feet to one inch.



WISCONSIN

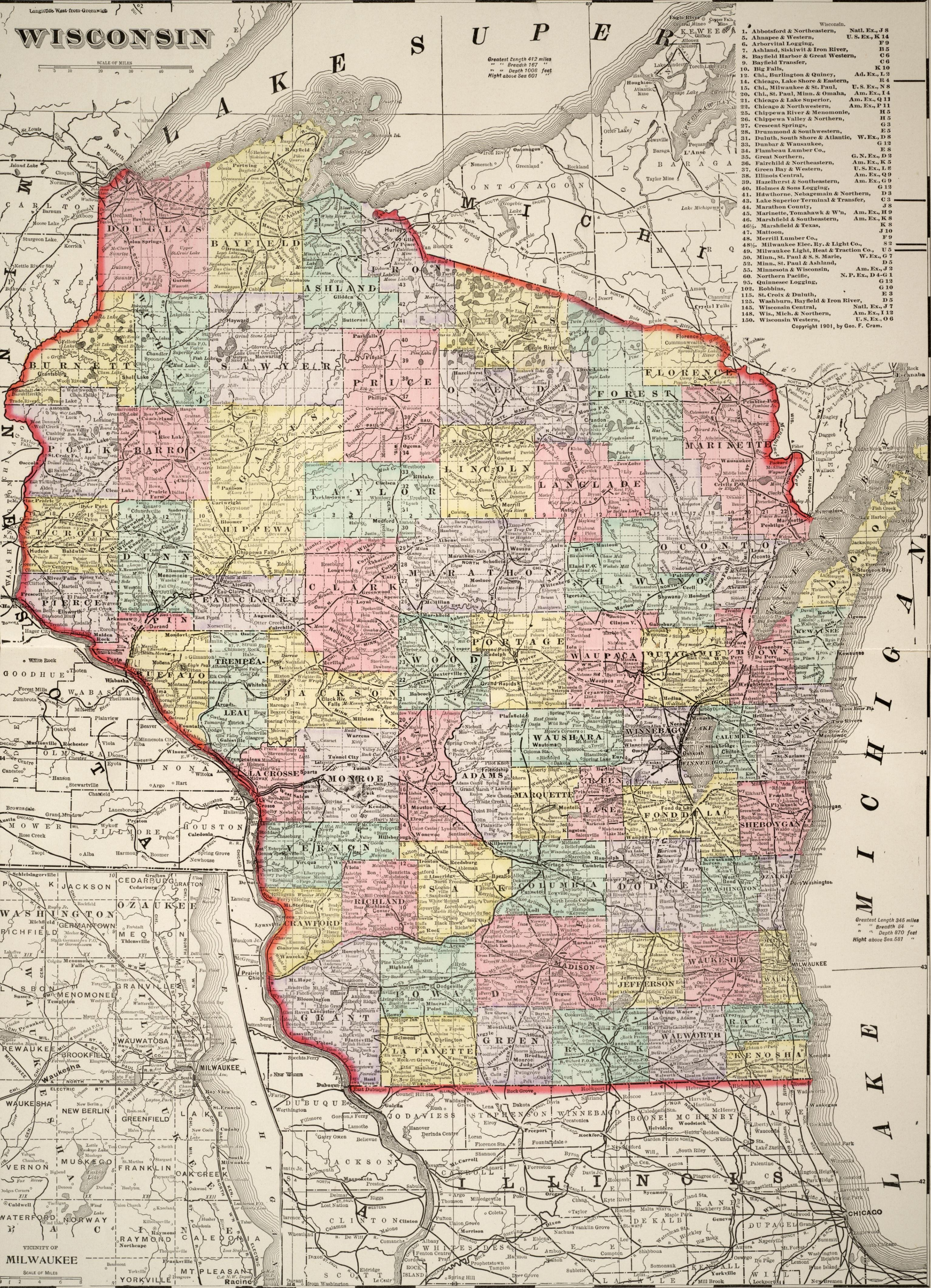
SUPERIOR

LAKE

Greatest Length 412 miles
 " Breadth 167 "
 " Depth 1008 feet
 " Height above Sea 601 "

- 1. Abbotford & Northeastern, Natl. Ex, J 8
- 2. Alnape & Western, U. S. Ex, K 14
- 3. Arborvitall Logging, F 9
- 4. Ashland, Siskiwit & Iron River, B 5
- 5. Bayfield Harbor & Great Western, G 6
- 6. Bayfield Transfer, K 10
- 7. Big Falls, Ad. Ex, L 2
- 8. Chi., Burlington & Quincy, R 4
- 9. Chicago, Lake Shore & Eastern, U. S. Ex, N 8
- 10. Chi., Milwaukee & St. Paul, Am. Ex., L 2
- 11. Chi., St. Paul, Minn. & Omaha, Am. Ex., Q 11
- 12. Chicago & Lake Superior, Am. Ex., Q 11
- 13. Chicago & Northwestern, Am. Ex., P 11
- 14. Chippewa River & Menomonee, H 5
- 15. Chippewa Valley & Northern, H 5
- 16. Crescent Springs, G 3
- 17. Drummond & Southwestern, G 3
- 18. Duluth, South Shore & Atlantic, W. Ex., J 13
- 19. Dunbar & Wausaukee, G 12
- 20. Flambeau Lumber Co., E 8
- 21. Fairchild & Northeastern, G. N. Ex., D 2
- 22. Green Bay & Western, Am. Ex., K 5
- 23. Illinois Central, Am. Ex., Q 11
- 24. Hazelhurst & Southeastern, Am. Ex., G 9
- 25. Holmes & Sons Logging, G 12
- 26. Hawthorne, Nebagamin & Northern, D 3
- 27. Lake Superior Terminal & Transfer, C 3
- 28. Marathon County, Am. Ex., H 9
- 29. Marinette, Tomahawk & W'n., Am. Ex., H 9
- 30. Marshfield & Southeastern, Am. Ex., K 8
- 31. Marshfield & Texas, K 8
- 32. Mattoon, J 10
- 33. Merrill Lumber Co., F 9
- 34. Milwaukee Elec. Ry. & Light Co., U. S. Ex., L 2
- 35. Milwaukee Light, Heat & Traction Co., G 7
- 36. Minn., St. Paul & S. S. Marie, W. Ex., U 5
- 37. Minn., St. Paul & Ashland, D 5
- 38. Minnesota & Wisconsin, Am. Ex., J 2
- 39. Northern Pacific, N. P. Ex., D 4-G 1
- 40. Quinnesec Logging, G 10
- 41. Robbins, G 10
- 42. St. Croix & Duluth, E 3
- 43. Washburn, Bayfield & Iron River, D 5
- 44. Wisconsin Central, Natl. Ex., J 7
- 45. Wis., Mich. & Northern, Am. Ex., I 12
- 46. Wisconsin Western, U. S. Ex., O 6

Copyright 1901, by Geo. F. Crum.



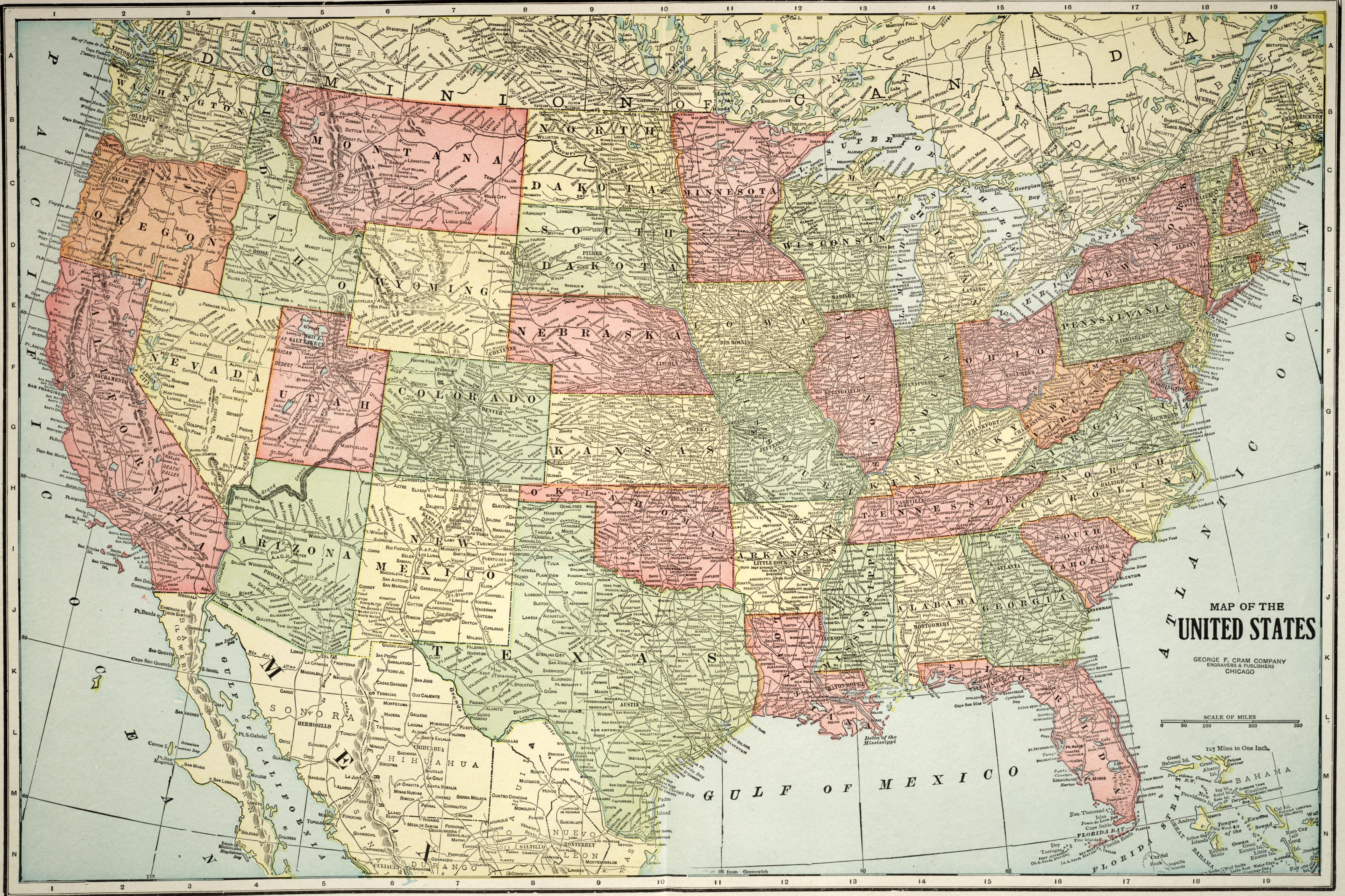
Greatest Length 345 miles
 " Breadth 84 "
 " Depth 870 feet
 " Height above Sea 581 "

LAKE

LAKE

SCALE OF MILES
 0 10 20 30 40 50

SCALE OF MILES
 0 10 20 30 40 50



MAP OF THE UNITED STATES

GEORGE F. CRAM COMPANY
ENGRAVERS & PUBLISHERS
CHICAGO

SCALE OF MILES
0 50 100 200 300

1 1/2 Miles to One Inch

GULF OF MEXICO

FLORIDA BAHAMA
Great Bahama Isl.
Great Abaco Isl.
New Providence
Providence Isl.
Cayman
Cuba
Haiti
St. Domingo
St. Peter & St. Paul
St. Vincent & the Grenadines
Grenada
St. Lucia
St. Kitts & Nevis
Antigua & Barbuda
Barbados
Jamaica
Cuba
Haiti
St. Domingo
St. Peter & St. Paul
St. Vincent & the Grenadines
Grenada
St. Lucia
St. Kitts & Nevis
Antigua & Barbuda
Barbados
Jamaica



THE WORLD

ON MERCATOR PROJECTION

PUBLISHED BY

NEW YORK GEORGE F. CRAM CHICAGO
130 Fulton Street 107 to 119 N. Market St.

RELATIVE AREAS OF THE PRINCIPAL COLONIZING POWERS.

Denmark & Possessions - 102,000 square miles
Italy & Possessions - 299,000 square miles
Spain & Possessions - 450,000 square miles
Netherlands & Possessions - 789,000 square miles
Portugal & Possessions - 837,000 square miles
German Empire - 1,236,000 square miles
United States and Possessions - 3,641,000 square miles
France and Possessions - 4,185,000 square miles
Russian Empire - 8,660,000 square miles
British Empire - 11,370,000 square miles

Routes of Full-powered Steam vessels, thus: — — — — —
Route of Submarine Cable Lines, - - - - -
Ocean Currents and their Directions, — — — — —

NOTE.—The Mercator Projection does not permit of a fixed Scale of Miles because of the fact that, to show the face of the Globe on a flat surface, the scale must be greatly extended towards the Poles, both as to latitudinal and longitudinal proportions. The following measurements somewhat illustrate these varying distances:
 A degree in Latitude (north and south) averages 69 miles.
 A degree in Longitude (east and west) at the Equator is 69.16 miles.
 As all longitudinal lines meet and vanish at the Poles, there a degree, (east and west) ceases to have size.

Copyright 1914, by George F. Cram, Chicago, Ill.

EXPLANATION OF COLOR
 Colors are used on this map to indicate the political nature or affinity of each country.

Spain & Possessions	British Empire	Italy & Possessions
Russian Empire	Various Republics	Netherlands & Possessions
Lakes, Seas & Oceans	Various Independent Powers	United States & Possessions
Turkish Empire	Portugal & Possessions	Minor Independencies
Various Independent Powers	Various Independent Powers	German Empire
Unclaimed Regions	Denmark & Possessions	France & Possessions

PATRONS DIRECTORY OF COLUMBIA COUNTY, WISCONSIN

NAME.	OCCUPATION.	POST OFFICE.	S.	T.	R.
Abendroth, F. W.		Cambria, R. 1	36	13	11
Adams, T. L.	Clerk, Town of Springvale	Cambria			
Allegar, F. D.		Wyocena, R. 2	28	12	10
Anacker, Ben.		Portage	24	12	8
Anderson, Thos.		Doylestown, R. 1	11	11	11
Anderson, Ole	Treas. Village of Doylestown	Doylestown			
Andrews, H. E.	Lawyer	Portage			
Andrews & Palmer	Lawyers	Lodi			
Anton, Chas.		Randolph	13	12	12
Arn, Joe	Treas. Town of Ft. Winnebago	Portage			
Astle, N. W.		Lodi 4	19	10	9
Atkinson, Henry F.		Pardeeville R. 2	6	12	11
Baars, Otto		Lodi 1	29	10	7
Babcock, Richard	Treas. Town of Wyocena	Wyocena			
Baker, E. S.	Supervisor 3rd Ward	Portage			
Bancroft, J. S.	Assr. Springvale	Rio	16	12	11
Bannon, T. F.	Assr., Town of West Point	Lodi			
Barden, C. S.	Chairman, Town Scott	Pardeeville			
Bartholomew, M. C.	Chairman, Town of Lodi	Lodi 3	22	10	8
Bath, R. W.	Clerk, Town of Hampden	Doylestown			
Baw, William J.	Assr., Village of Doylestown	Doylestown			
Bell, H. B.		Columbus	11	10	11
Bentley, William J.		Poynette 1	12	11	9
Berger, Bruno		Cambria	33	13	11
Berger, Henry		Cambria	4	12	11
Berger, Paul		Cambria 3	4	12	11
Berkenstock, L. C.	Treas. Town Fountain Prairie	Fall River	24	11	12
Bennett, A. E.		Randolph, 1			
Bilkey, Albert		Portage	25	12	8
Bisbee, Allen	Treas. Village Poynette	Poynette			
Black, W. C.		Poynette 4	19	11	9
Bogue, David	Lawyer	Portage			
Bonham, John E.	Chairman, Town West Point	Lodi 1	20	10	7
Borchardt, Albert		Poynette 4	27	11	9
Boylan, Charles	Chairman of County Board and Chairman Ft. Winnebago	Portage	34	13	9
Bradley, John		Randolph	26	12	12
Breen, P. F.	Clerk, Town of Otsego	Doylestown	27	11	11
Breneman, F. M.		Pardeeville	17	13	11
Briesé, Fred	Sheriff of Columbia Co.	Portage			
Brossard, J. C.	Supervisor, Village Fall River	Fall River P. O.			
Brossard, E. E.	Lawyer	Columbus			
Bobholz Herman	Assessor, Town of Randolph	Cambria			
Buckley, William		Portage 3	9	13	9
Bullen, D. M.	Treas. Town of Arlington	Arlington			
Bunsa, George E.	Lawyer	Columbus			
Burton, James	Treas. Town of Lewiston	Portage			
Bushnell, J. M.	Publisher	Wyocena			
Byrns, Lewis J.	Clerk, Town of Lodi	Lodi			
Caldwell, Gates Lumber Co.	Lumber Dealers	Rio and Fall River			
Caldwell, R. O.	Assr. Village Poynette	Poynette			
Cannon, A. A.	Clerk, Village Pardeeville	Pardeeville			
Cambria Lumber Co.	Lumber Dealers	Cambria			
Carnecross, J. E.		Okee 4	17	10	8
Carnecross, H. L.		Lodi 4	10	10	7
Chipman, W. R.	Chairman, Town Leeds	Morrisonville			
Chrislaw, Roy		Lodi	13	10	7
Chrisler, Elvin		Lodi 4	15	10	7
Christenson, A. P.		Portage	9	13	9
Church, W. H.	Clerk, Town of West Point	Lodi			
Clark, Mary B.	County Supt. of Schools	Portage			
Clark, Royal F.	Lawyer	Randolph			
Clemans, C. O.	Assr. Town Lodi	Lodi			
Close, Jess.		Cambria 3	11	12	11
Coapman, L. N.	Supervisor, Village Kilbourn	Kilbourn			
Colburn, J. P.		Kilbourn 3	7	13	8
Collin, Job F.	Clerk, Village Lodi	Lodi			
Columbia County Abstract Co.	Abstracts	Portage			
Cordy, W. O.	Clerk, Town Fountain Prairie	Fall River			
Colwell, W. H.		Doylestown	13	11	11
Coridon, M. E.		Portage	32	12	8
Cornford, W. J.		Randolph 1	23	12	12
Cuff, David L.		Poynette 1	6	11	10
Cuff, Fred		Pardeeville 1	3	13	10
Cuff, Lester	Assr. Town of Marcellon	Pardeeville			
Curtis, E. F.	Treas., Town of Lowville	Poynette			
Curtis, Emmons W.		Poynette 1	24	11	9
Curtis, Guy J.	Chairman, Town Wyocena	Wyocena			
Curtis, H. E.		Poynette 1	25	11	9
Curtis, Ray		Poynette 1	19	11	10
Cushing, F. L.		Portage 6	21	13	9
Dalton, Robert	Chairman, Town Marcellon	Pardeeville			
Dalton, A. H.		Portage 1	6	13	10
Dalton, F. E.		Poynette	33	11	10
Daniels, J. J.		Cambria 3	13	12	11
Davis, W. C.	Clerk, Village Cambria	Cambria			
Dering, Guy V.	Merchant	Columbus			
Diehl, John	Assr. City of Portage	Portage			
Doherty, P. O.	Treas. Town Otsego	Doylestown			
Doilman, H. F.		Cambria	30	12	12
Downey, M. J.	Mayor of City of Portage	Portage			
Doyle, Peter		Portage 5	25	13	8
Dunlop, G. H.	Assr. Town of Arlington	Arlington			
Dunn, W. J.	County Treasurer	Portage			
Dushek, Frank		Merrimac 1	16	11	8

NAME.	OCCUPATION.	POST OFFICE.	S.	T.	R.
Edwards, D.	Supervisor, Village of Cambria	Cambria			
Egan, William		Portage 3	17	13	9
Ellickson, A. C.		Arlington	24	10	9
English, A. W.	Supervisor, Village Wyocena	Wyocena			
English, W. C.		Wyocena	21	12	10
Epstein Brothers	Merchant	Portage			
Evans, Owen		Cambria 3	6	12	12
Everson, E. E.		Rio	8	11	11
Fadness, Henry H.		Rio	24	10	10
Falkenstine, Christian		Lodi	24	10	8
Field, C. O.	Merchant	Fall River			
Forrest, J. F.		Poynette 3	10	10	9
Gabbie, Albert		Poynette 4	18	11	9
Garner, Robert	Treas. Village Pardeeville	Pardeeville			
Gastrow, Albert J.		Lodi	10	10	7
Gates, E. P.	Treas. Village of Fall River	Fall River			
Gest, William		Rio	1	10	10
Gibberd, A. E.		Cambria	15	13	11
Gilbert, E. A.		Rio	6	11	10
Gorman, C. W.		Wyocena	33	12	10
Gottschalk, George	Treas. Village Kilbourn	Kilbourn			
Gross, F. F.	Clerk, City of Portage	Portage			
Groves, F. W.		Lodi 1	20	10	8
Gujur, G.	Assr., Village of Kilbourn	Kilbourn			
Hadden, Frank	Hotel Keeper	Poynette			
Hafner, John		Columbus 3	35	10	11
Hall, C. H.	Supervisor, 4th Ward	Portage			
Hall, Frank		Poynette	20	11	9
Hamilton, J. W.		Portage	33	12	8
Hamilton, G. H.	Chairman, Town Pacific	Wyocena			
Hanson, S. E.	Clerk, Town Marcellon	Pardeeville			
Hardy, Thomas	Treas. Town of Marcellon	Pardeeville			
Harpold, E. V.	Treas. Village Wyocena	Wyocena			
Hastie, James R.		Poynette	18	11	9
Hayes, Byron D.	Clerk, Town Ft. Winnebago	Portage			
Heaton, J. T.		Doylestown			
Heinze, William		Portage	25	13	8
Hendrickson, H. S.	Banker	Rio			
Henton, J. T.	Highway Commissioner	Portage			
Herreman, A. E.	Assr. Village of Rio	Rio			
Hibner, Harry	Clerk, Wyocena Village	Wyocena			
Hinchliff, Fred. G.		Columbus 6	20	10	12
Hinckson, O. F.		Poynette 1	21	11	9
Holborn, George		Lodi			
Holtz, F. G.	Real Estate	Columbus			
Horton, J. W.	Supervisor, Village Pardeeville	Pardeeville			
Huggett, Henry A.		Fall River	33	11	12
Hughes, John W.		Randolph 1			
Hull, C. H.		Kilbourn	1	13	6
Hutchinson, A. H.		Poynette 1	14	11	9
Irons, Wm. P.	Assr. Town De Korra	Povnette			
Jess, Irvin		Randolph 1	11	12	12
Jensen, J. C.		Kilbourn 3			
Jones, C. D.		Columbus	9	10	12
Jones, D. R.		Randolph 1	11	12	12
Jones, Henry L.		Cambria 3	7	12	12
Jones, J. E. & Co.		Kilbourn			
Jones, J. K.		Portage	16	12	8
Jones, J. O.	Clerk, Village Randolph	Randolph			
Jones, Richard O.		Cambria 3	2	12	11
Johnson, John R.		Rio 2			
Jung, J. W. Seed Co.	Seed Merchants	Randolph			
Jung, J. W.	Clerk, Town Courtland	Randolph			
Kapplin, Charles		Portage 7	32	12	9
Keebaugh, J. L.	Clerk, Village Doylestown	Doylestown			
Keebaugh, Oliver		Poynette	10	11	9
Kehoe, J. M.	Supervisor, Village Doylestown	Doylestown			
Kehl, E. A.		Prarie du Sac	30	10	7
Keith, H. N.	Clerk, Town of Scott	Pardeeville			
Kelm & O'Keefe	Lawyers	Portage			
Kellogg, A. F.	County Judge	Portage			
Kershaw, Geo. W.	Treas. Town of Pacific	Wyocena			
Klappstein, Wm. F.	Chairman, Town of Lewistown	Portage			
Knaak, A. E.		Fall River			
Kohn, Fred.		Lodi 4	13	10	8
Kreger, Chas. F.		Cambria 3	6	12	11
Kreger, Frank W.		Cambria 3	6	12	11
Kroncke, H. J.		Poynette	3	10	10
Kuhn, A. H.	Chairman, Town of Columbus	Columbus			
Kurth, Company		Columbus			
Laird, John O.	Chairman, Town Fountain Prairie	Fall River			
Landt, D. A.		Kilbourn	11	13	6
Langenbecker, W. H.	Treas. Town of Caledonia	Portage			
Lange, Geo. J.	Supervisor, 2nd Ward	Columbus			
Langbecker, W. C.		Portage 7	31	12	9
Larson, Kniut		Rio	16	11	11
Larson, A. B.	Treas. Town of Scott	Cambria			
Larson, Peter		Randolph 3	26	12	12
Larson, Theo.		Rio 3	9	11	11
Lashier, Geo. L.	Register of Deeds	Portage			
Lanzendorf, E. H.	Assr. Town of Leeds	Poynette			


NAME.	OCCUPATION.	POST OFFICE.	S.	T.	R.	NAME.	OCCUPATION.	POST OFFICE.	S.	T.	R.
Lauterbach, Charles	Supervisor, 1st Ward	Portage				Rubin, Peter		Portage	1	11	8
Lee, F. J.	Treas. Town of Courtland	Randolph				Rumann, Ernest P.		Portage 7	31	12	9
Lerum, Peter		Rio	3	11	11	Rumann, Rudolph		Portage 7	31	12	9
Lietsch, W. C.	Lawyer	Columbus				Ryan, T. W.		Portage 7	30	12	9
Lillish Brothers		Merrimac				Sanborn, Ira B.	Assr. Village Pardeeville	Pardeeville			
Livingston, E. C.	Assr. Town of Courtland	Randolph	13	11	11	Sanderson, D. R.		Cambria			
Lodi Creamery Co.		Lodi				Sauer, Edward	Chairman, Town of Randolph	Cambria			
Lodwig, Julius		Doylestown	23	11	11	Schaefer, William	Treas. Town of Columbus	Columbus			
Loomis Company	Merchants	Portage				Schatz, E. W.	Treas. Village of Randolph	Randolph			
Loper, W. A.		Lodi	13	10	7	Schofield, William		Poynette 4	20	11	9
Lowth, Mathew	Clerk, Town of Columbus	Columbus				Schreiber, Paul	Clerk, Town of Randolph	Cambria			
Lueders Brothers		Columbus				Schmiedlin, Matt	Supervisor, Village of Lodi	Lodi			
Lueders, H. A.	Assr. City of Columbus	Columbus				Schultz, Herman		Portage 6	21	13	8
Luettgerodt, A. W.	Clerk, Village of Kilbourn	Kilbourn				Schwartz, Herman	Supervisor, 5th Ward, Portage	Portage			
Maas Brothers		Portage 7	20	12	8	Scott, John		Poynette 4	4	11	9
Malisch, Leo		Portage 3	22	13	8	Sewell, H. W.	Clerk, Town of Pacific	Wyocena			
Manthe, Henry S.		Morrisonville	29	10	10	Shaw, Robert W.		Poynette 4	20	11	9
Marsh, E. E.		Wyocena 2	7	11	10	Shaw, James	Chairman, Town of De Korra	Poynette			
Martin, Jay	Clerk, Village Fall River	Fall River				Sharpee, P. A.	Treas. Town of Hampden	Columbus			
Maxwill, T. S.	Treas. City of Columbus	Columbus				Sines, A. D.		Poynette 4	9	11	9
McCartan, John, Jr.		Poynette 3	32	11	9	Sineman, R. W.	Clerk, Town of Newport	Kilbourn			
McClatchie, E. C.	Real Estate	Poynette				Slinger, A. R.		Portage			
McFarlane, Roy	Treas. Town of Lodi	Lodi				Smith and Andrews					
McFarlane, A. J.		Columbus	15	10	11	Abstract Co.	Abstracts	Portage			
McKenary, Chas.	Assr. Town of Ft. Winnebago	Portage				Smith, Clark		Fall River 2	3	10	12
McKenzie, P. W.	Supervisor, Village Poynette	Poynette				Smith, H. S.		Columbus 6	28	10	12
McLeish, D. J.		Merrimac 1	20	11	8	Spear, H. H.		Pardeeville	9	12	10
McNichol,		Poynette 3	29	11	9	Spear, G. W.		Wyocena	22	12	10
Meikle, S. W.		Merrimac 1	28	11	8	Spilde, L. H.		Lodi 3	31	10	9
Meikle, William P.		Merrimac 1	30	11	8	Staudenmayer, John L.	City Treasurer	Portage			
Messer, Fred. Sr.		Portage 3	35	12	8	Staudenmayer, George		Portage	36	12	8
Meyer, L. A.		Portage 3	32	13	9	Staudenmayer, John	Assr., Town of Caledonia	Merrimac			
Meyer, W. C., Jr.		Portage 3	30	13	9	Staudenmayer, Wm.		Arlington	13	10	9
Meyer & Noltemeyer	General Store	Arlington				Starks, Charles		Poynette 3	31	11	9
Mickelson, Mons.	Chairman, Town of Hampden	Rio				Stearns, W. N.	Treas. Town of Newport	Kilbourn			
Miller, Carl	Assr. Town of Fountain Prairie	Fall River				Stebbins, Rollie		Poynette 4	16	11	9
Miller, Otto, J.	Treas. Village of Rio	Rio				Stebbins, A. J.	Clerk, Town of Lowville	Poynette	17	11	10
Miller, Geo. J.		Columbus	24	10	11	Stebbins, Edward	Clerk, Town of De Korra	Poynette			
Miller, Ralph		Fall River				Sterk, Cornelius	Treas., Town of Randolph	Friesland			
Moldenhauer, Paul		Cambria 2	29	13	12	Stephens, G. W.	Lawyer	Columbus			
Molstad, E. C.	Supervisor, Village of Rio	Rio				Stevenson, K. W.		Lodi 3	21	10	9
Monson, Herbert O.		Doylestown 1	35	12	11	Steiner, Christ		Cambria 3	3	12	11
Monthey, E. R.		Portage 1	18	13	10	Stevenson, John	Chairman, Town of Arlington	Arlington			
Morris, C. M.	Lawyer	Kilbourn				Stevenson, Thos.	Clerk, Town of Arlington	Arlington			
Neff, H. J.		Pardeeville	31	13	11	Stewart, E. J.		Poynette 4	5	11	9
Nelson, Clarence	Assr. Town of Newport	Kilbourn				Stewart, W. E.		Merrimac 1	16	11	8
Nersgt, C. A.		Fall River				Stickelburg, Albert		Lodi 1,	19	10	8
Noltmeyer, W. F.	Treas. Town of Leeds	Arlington				Stroud, W. S.	Lawyer	Portage			
O'Connell, William C.	Attorney	Fox Lake				Sunde, Ole		Rio			
O'Keefe, James		Portage 3	19	13	9	Summers, William	Town Treasurer, De Korra	Poynette			
Oliver, Mary		Columbus	4	10	12	Summers, J. W.		Okee	8	10	8
Olson, James	Chairman, Town of Otsego	Rio				Sutton, F. P.	Assr. Town of Hampden	Columbus			
Ostrander, Emmet	Assr. Town of Columbus	Columbus				Swarthout, John J.		Fall River			
Olson, Nick		Poynette	5	10	10	Tessman, William		Cambria	28	13	12
Owen, D. R.	Clerk of the Circuit Court	Portage				Thomas, Fred T.		Kilbourn			
Owen, David R.		Portage 2	17	12	8	Thomas, S. B.		Randolph 3	26	12	12
Owen, J. Milton		Portage 7	21	12	8	Thomas, Joe A.		Cambria 2	28	13	12
Owens, W. J.	Assr. Village Randolph	Randolph				Thompson, I. A.	Clerk, Village Rio	Rio			
Patchin, H. E.	Assr. Village Wyocena	Wyocena				Tift, B. L.	Chairman, Town of Lowville	Rio			
Pahl, E.	Assr. Village Fall River	Fall River				Tillema, Sam.	Supervisor, Village Randolph	Randolph			
Palmer, Fred.	Chairman, Town of Springvale	Rio				Tomlinson, A. B.		Poynette 4	21	11	9
Patchin, J. A.		Wyocena	29	12	10	Tomlinson, Mark	Income Assessor	Portage			
Paulson, P. A.	Assr., Town Lewiston	Portage	20	13	8	Tompkins, C.	Assr., Town of Otsego	Doylestown			
Peapke, Benj.	Clerk, City of Columbus	Columbus				Tompkins, Wesly		Poynette 3	23	11	8
Peck, N. M.	Clerk, Village Doylestown	Doylestown				Tongen, H. R.	County Clerk	Portage			
Peterson, Andrew		Cambria 3	3	12	11	Topham, Elmer	Assr., Town of Pacific	Wyocena			
Peterson, Julius	Chairman, Town of Newport	Kilbourn				Trapp, O. F.		Columbus	27	10	11
Pfuehler, Aug.		Portage 3	8	13	9	Turner, W. R.	Supervisor, 1st Ward Columbus	Columbus			
Pierce, S. W.		Randolph 1	27	12	12	Vanderhoef, William		Rio	33	12	11
Portage Boat & Engine Co.		Portage				Vanderpoel, G. H.	Assr., Village of Lodi	Lodi			
Porter, A. A.	Publisher	Portage				Voss Brothers		Poynette 4	7	11	9
Porter, W. J.	Assr. Lowville	Poynette	20	11	10	Vrandenburg, C. D.		Wyocena	24	12	10
Pomeroy, N. B.		Columbus	26	10	12	Waldref, E. M.	Clerk, Town of Leeds	Morrisonville			
Price, William		Rio 2	20	12	11	Walker, Fred T.		Wyocena 2	23	12	10
Pruyn, J. M.	Treas. Village of Lodi	Lodi				Waterworth, John		Randolph 3	26	12	12
Pulver, E. L.		Rio	33	12	11	Waterworth, J. T.	Chairman, Town of Courtland	Randolph			
Purvis, W. W.	Clerk, Town of Wyocena	Pardeeville				Waterworth, Jay C.		Fall River			
Racek, Henry		Merrimac 1	10	11	8	Watson, Hamilton		Poynette 3	33	11	9
Radl, William		Lodi	29	10	8	Waugh, John		Poynette 1	15	11	9
Ramsey, W. H.		Merrimac 1	2	11	8	Weast, J. M.	Treas., Town of West Point	Lodi			
Rausch, H.		Randolph 1	27	12	12	Westphal, Henry C.		Columbus 3	24	10	12
Reak, P. T.		Randolph 3	2	11	12	Williams, D. E.		Portage 2	19	12	8
Reak, F. W.		Randolph 3	35	12	12	Williams, G. J.		Portage			
Reak, Peter		Fall River 2				Williams, R. O.	Assr., Village Cambria	Cambria			
Reuhl, Oscar	Assr. Town of Scott	Cambria				Williams, Richard G.		Cambria 3	12	12	11
Reynolds, W. A.		Fall River 2	33	11	12	Williams, T. E.	Town Clerk, Caledonia	Portage 2	19	12	9
Richards, W. M.		Lodi	19	10	9	Williams, W. J.		Cambria 3	12	12	11
Rio Garage Co.		Rio				Wilson, James W.		Poynette 3	30	11	9
Roberts, J. E.	Treas. Village Cambria	Cambria				Whipperman, Henry	Supervisor, 2nd Ward Portage	Portage			
Roberts, William		Portage 7	23	12	8	Wood, Wesley		Rio			
Rogers & Rogers	Lawyers	Portage				Wolfram, H. J.	Town Clerk, Lewiston	Kilbourn			
Rowlands, David D.	Treas. of Springvale	Cambria	16	12	11	Wright, C. A.		Doylestown	30	11	12
Ross, M. F.		Cambria 1	15	13	11	Wuethrich Brothers	Butter and Cheese	Doylestown			
						Zastrow, H. E.	Portage Boat & Engine Co.	Portage			

<p>BANK OF POYNETTE</p> <p>A. J. JAMISON, President. J. C. JAMISON, Vice-Pres. H. P. JAMISON, Cashier.</p> <p>General Banking Business</p>	<p>MEYER & NOLTEMEYER</p> <p>General Merchandise</p> <p>Store at North Leeds, Wisconsin</p> <p style="text-align: center;">ARLINGTON, WIS.</p>	<p style="text-align: center;">REAL ESTATE INSURANCE</p> <p style="text-align: center;">F. G. HOLTZ</p> <p style="text-align: center;">Columbus Wisconsin</p>	<p style="text-align: center;">"ORCHARD VIEW FARM"</p> <p style="text-align: center;">H. J. KRONCKE</p> <p style="text-align: center;">Farmer and Breeder of Short-Horn and Polled Durham Cattle</p> <p style="text-align: center;">Bulls and Cows for Sale</p> <p style="text-align: center;">POYNETTE WISCONSIN</p> <p style="text-align: center;">R. F. D.</p>
<p>THE WISCONSIN STATE REGISTER</p> <p>Columbia County's Oldest and Most Influential Newspaper</p> <p>Largest Circulation Best Advertising Medium</p> <p>A Home Newspaper for Home People Reaches the Best Buying People of a Most Prosperous Territory</p> <p>—THE PORTAGE DAILY REGISTER—</p> <p>Issued Every Day, Except Sunday, and Delivered to Your Door.</p> <p style="text-align: center;">At 10 Cents Per Week</p> <p>If You Want Anything in Printing get it at the REGISTER OFFICE</p> <p style="text-align: center;">EVERYTHING NEW AND UP TO DATE</p> <p style="text-align: center;">Telephone, 1-L</p> <p>309 DEWITT ST. PORTAGE, WIS.</p>	<p style="text-align: center;">C. O. FIELD</p> <p>General and Heavy Hardware</p> <p>Paints, Oils and Glass</p> <p>Plumbing, Hot Air, Steam and Water Heating</p> <p style="text-align: center;">FALL RIVER WIS.</p>	<p style="text-align: center;">GEORGE E. BUNSA</p> <p style="text-align: center;">Attorney at Law</p> <p style="text-align: center;">Edward's Block</p> <p style="text-align: center;">Long Distance Telephone No. 49</p> <p style="text-align: center;">COLUMBUS, WIS.</p>	<p style="text-align: center;">E. C. McCLATCHIE</p> <p style="text-align: center;">Insurance Renting</p> <p style="text-align: center;">Real Estate and Loans</p> <p style="text-align: center;">POYNETTE WISCONSIN</p>
<p style="text-align: center;">THE FIRST STATE BANK</p> <p style="text-align: center;">Incorporated Dec. 15, 1903</p> <p>Capital \$10,000.00 Surplus and Undivided Profits 13,747.76</p> <p style="text-align: center;">Interest Paid on Time Deposits</p> <p>John Foster, Sr., President G. W. Stephens, Vice-President L. E. Everson, Cashier. Chester D. Hanf, Asst. Cashier</p> <p style="text-align: center;">FALL RIVER, WIS.</p>	<p style="text-align: center;">STATE BANK OF LODI</p> <p style="text-align: center;">Capital \$25,000</p> <p>A. R. Reynolds, President F. W. Groves, Vice-President W. A. Caldwell, Cashier Job F. Collin, Asst. Cashier</p> <p style="text-align: center;">LODI, WIS.</p>	<p style="text-align: center;">THE KURTH CO.</p> <p style="text-align: center;">Brewers, Bottlers and Maltsters</p> <p style="text-align: center;">COLUMBUS, WIS</p>	<p style="text-align: center;">MERCHANTS' HOTEL</p> <p style="text-align: center;">F. Hadden, Propr.</p> <p>Steam Heat and Electric Lights. Bath and Sample Rooms. Bus to and from Trains</p> <p>Phone Connection POYNETTE, WIS.</p>
<p>RIO GARAGE COMPANY</p> <p style="text-align: center;">Rio, Wisconsin</p> <p>New Fire-proof Garage on the Main Street</p> <p>Repairing and Accessories</p> <p>Dealers in Automobiles and Power Farming Machinery</p>	<p style="text-align: center;">ASSETS OVER \$750,000.00</p> <p>In judging a bank always remember that it is Capital and Surplus that give Security to the Depositor. Capital and Surplus stand between the Depositor and any possible loss of shrinkage in the Securities held by the Bank. The Capital and Surplus of this Bank amount to \$100,000.00, a margin of Safety that assures Absolute Security for every dollar intrusted to us.</p> <p style="text-align: center;">FIRST NATIONAL BANK</p> <p style="text-align: center;">COLUMBUS, WIS.</p>	<p style="text-align: center;">GUY V. DERING</p> <p style="text-align: center;">Dealer In</p> <p style="text-align: center;">Grain, Flour, Feed, Seeds, Beans, Potatoes, Coal, Lime, Brick, Sewer Pipe, Etc.</p> <p style="text-align: center;">COLUMBUS WISCONSIN</p>	<p style="text-align: center;">WM S. STROUD</p> <p style="text-align: center;">Lawyer</p> <p style="text-align: center;">PORTAGE WISCONSIN</p>
<p>CALDWELL & GATES CO.</p> <p style="text-align: center;">Incorporated 1905</p> <p style="text-align: center;">Operating Retail Yards</p> <p>Lumber, Coal and Building Material</p> <p>Roofing of all kinds, Sash, Doors, Shingles, Lath, Flue Lining, Brick, Tile, etc. Building Paper, Cement, Plaster, Sewer Pipe, Coal that is all Coal, and full weight guaranteed.</p> <p>We cheerfully furnish you estimates on your Lumber bill. We sell Standard Stave and Clay Block Silos.</p> <p style="text-align: center;">OUR MOTTO: A Satisfied Customer is the Best Advertisement"</p> <p>RIO, DOYLESTOWN, and FALL RIVER</p>	<p style="text-align: center;">FARMERS' AND MERCHANTS' UNION BANK</p> <p style="text-align: center;">Columbus, Wis.</p> <p style="text-align: center;">J. E. WHEELER, President J. R. WHEELER, Cashier G. W. SHEPARD, Vice-Pres.</p> <p>THE Farmers' and Merchants' Union Bank was organized 54 years ago. It is to-day a splendid type of the State Bank, operating under Wisconsin law, conceded to be one of the strongest banking laws in the United States.</p> <p>With resources of approximately \$600,000, efficient management, subject to examination and inspection of State officers at least twice a year, alive to the interests of its customers, it will continue to exert an influence for good which cannot be measured in dollars and cents.</p> <p>The officers invite your patronage and co-operation.</p> <p style="text-align: center;">FARMERS' AND MERCHANTS' UNION BANK</p> <p>54th Year Columbus, Wis.</p>	<p style="text-align: center;">E. E. BROSSARD</p> <p style="text-align: center;">Attorney</p> <p style="text-align: center;">COLUMBUS WISCONSIN</p>	<p style="text-align: center;">M. F. ROSS</p> <p style="text-align: center;">Breeder of Registered Holstein Cattle</p> <p style="text-align: center;">CAMBRIA WISCONSIN</p> <p style="text-align: center;">R. 1</p>
<p style="text-align: center;">W. E. LIETSCH</p> <p style="text-align: center;">Attorney</p> <p style="text-align: center;">COLUMBUS WISCONSIN</p>	<p style="text-align: center;">HENRY L. JONES</p> <p style="text-align: center;">Farmer</p> <p>Breeder of Duroc-Jersey Swine, Rose Comb Brown Leghorn Chickens and Guernsey Cattle</p> <p style="text-align: center;">CAMBRIA WISCONSIN</p> <p style="text-align: center;">R. 3</p>		

J. W. JUNG SEED COMPANY
 Growers of Pedigreed Seeds
 RANDOLPH, WIS.
 Seed Potatoes, Corn, Oats, Alfalfa, Clover
 and Grass Seeds. Also a Full Line
 of Garden and Flower Seeds.
 "The Products of Jung's Seeds
 are Unexcelled"
 CATALOGUE SENT FREE

WM. BUCKLEY
 Dealer in
 Staple and Fancy Groceries, Etc.
 Postoffice, Portage. Route 3
 ANACKER STATION, WISCONSIN

Stotzer Granite Company
PORTAGE, WISCONSIN
MONUMENTS AND MAUSOLEUMS



Write for Catalogue of Prices
 MILWAUKEE OFFICE - - - 108 MASON STREET
 MILWAUKEE, WIS.

JOHN L. STAUDENMAYER
 Real Estate
 PORTAGE WISCONSIN

C. H. HALL
 Attorney at Law
 PORTAGE WISCONSIN

Organized 1901.
PARDEEVILLE STATE BANK
 Capital and Surplus, \$24,000.00
 Thomas Kearns, President
 D. T. Lynch, Vice-President
 S. H. Dooley, Cashier
 R. E. Garner, Asst. Cashier
 PARDEEVILLE WISCONSIN

OAKVIEW FARM
 Breeder of
 Big Type Poland China Swine
 and Holstein Cattle
 PETER DOYLE, Proprietor
 High Class Single Comb Rhode
 Island Reds
 PORTAGE WISCONSIN

**PORTAGE BOAT & ENGINE
 COMPANY**
 Auto Accessories Auto Livery
 126-128 E. COOK STREET
 PORTAGE WISCONSIN

**THE SMITH-ANDREWS
 ABSTRACT CO.**
 Insurance Abstracts
 PORTAGE, WISCONSIN

Correspondence Solicited Phone 35-7
C. S. BARDEN
 Breeder and Shipper of
 Pure Bred Chester White Swine
 and Durham Cattle
 PARDEEVILLE WISCONSIN
 R. D. No. 2

WILLIAM C. CONNELL
 Attorney at Law
 FOX LAKE WISCONSIN

Established 1874
CITY BANK OF PORTAGE
 "Over 40 Years of Conservative
 Banking"
 C. L. ALVERSON, Pres. JOHN A. RAU, Cashier
 R. E. YORK, Vice-Pres. W. J. RAUP, Asst. Cashier
 PORTAGE WISCONSIN

H. E. ANDREWS
 Lawyer
 PORTAGE WISCONSIN

WUETHRICH BROTHERS
 Manufacturers of
 Fine Pasturized Creamery Butter
 and Full Cream Cheese
 DOYLESTOWN WISCONSIN

ROYAL F. CLARK
 Attorney at Law
 RANDOLPH WISCONSIN

**THE
 FIRST NATIONAL BANK**
 of Portage, Wis.
 E. A. GOWRAN, President
 W. S. STROUD, Vice-Paes. W. M. EDWARDS, Cash.
 Capital and Surplus - - \$100,000.00
PORTAGE WISCONSIN

**NORTHERN WISCONSIN
 CUT-OVER AND IMPROVED
 LANDS**
 Terms Reasonable
 F. P. WERNER
 TOMAHAWK WISCONSIN

J. M. BUSHNELL
 Wyocena Advance
 Insurance and Real Estate
 WYOCENA WISCONSIN

C. M. MORRIS
 Attorney at Law
 Real Estate Insurance
 KILBOURN WISCONSIN

DAVID BOGUE
 Lawyer
 PORTAGE WISCONSIN


KELM & O'KEEFE
 Attorneys at Law
 PORTAGE WISCONSIN

S. C. CUSHMAN, President
 W. J. STEELE, Vice-Pres. J. H. DOOLEY, Cashier
 Organized 1910
WYOCENA STATE BANK
 Wyocena, Wis.
DIRECTORS
 S. C. CUSHMAN O. C. PATCHIN
 W. J. STEELE J. G. IRWIN
 GUY J. CURTIS
 Pays 4 Per Cent. on Times Cer-
 tificates of Deposits
MAINTAINS A SAVINGS DEPARTMENT
 WYOCENA WISCONSIN


J. H. ROGERS HARLAN B. ROGERS
ROGERS & ROGERS
 Attorney at Law
 OFFICES Eulberg Block
 PORTAGE WISCONSIN

**COLUMBIA COUNTY
 ABSTRACT CO.**
 Abstracts Real Estate Insurance
 M. J. DOWNEY, Proprietor
 PORTAGE WISCONSIN


ANDREWS & PALMER
 Lawyers
 LODI WISCONSIN




Portage Volunteer Fire Department and Equipment



Pardeeville High School




Oak Grove Stock Feeding Farm of William Selk
Columbus Township, Columbia County, Wis.




Hon. George Standenmayer
Portage, Wis.
Senator 27th District
Columbia and Sauk Counties



Old Fort Winnebago, near Portage, Wis.



Children of Mr. and Mrs. J. J. Daniels, of Springvale Town
Evan Dewey Katie Edward William Hugh Eleanor Elizabeth



Scene on Silver Lake, on North Outskirts of Portage, Wis.



Columbia County Court House, Portage, Wis.



Register Building
Owned by Hon. A. A. Porter, Portage, Wis.



Mr. John R. Johnson
Rio, Wis.
"A Farmer in the Town of Otsego"



F. Hadden, Proprietor.




Residence of E. E. Marsh
Poyette, Wis., Town of Lowville




City Hall and Armory
Portage, Wis.



Old Homestead of Warren Gilbert
Town of Lowville. Located in 1848



Portage High School




Settled here 1894
Town of Leeds, Columbia County, Wis.
Residence of William Gest



Residence of H. F. Hinchliff
On Columbia and Lodi Road, Columbus Township
Owned since 1904



William Lillich
Merrimack, Wis. Sunnyslope Farm
(Bird's-eye View)



The Electric Farm
Which has become noted for its lighting system, using
Windmill for power to generate electricity
J. F. Forrest, Proprietor



Boat Landing at Port Hope, below Portage, on the Fox River



Government Canal near Ketcham Point



West Cook Street, Portage, Wis.

