



LIBRARIES

UNIVERSITY OF WISCONSIN-MADISON

Atlas and plat book of Green County, Wisconsin : compiled from surveys and the public records of Green County, Wisconsin. 1931

Rockford, Illinois: Thrift Press, 1931

<https://digital.library.wisc.edu/1711.dl/MOSZ2NV5SO6FA86>

This material may be protected by copyright law (Title 17, US Code).

For information on re-use see:

<http://digital.library.wisc.edu/1711.dl/Copyright>


The libraries provide public access to a wide range of material, including online exhibits, digitized collections, archival finding aids, our catalog, online articles, and a growing range of materials in many media.

When possible, we provide rights information in catalog records, finding aids, and other metadata that accompanies collections or items. However, it is always the user's obligation to evaluate copyright and rights issues in light of their own use.

SWISS HISTORICAL VILLAGE

1931

**ATLAS
AND
PLAT BOOK**



GREEN COUNTY
ILLINOIS

PUBLISHED BY
The Thrift Press
MAP-MAKERS AND PUBLISHERS
ROCKFORD ILL. ILLINOIS

SWISS HISTORICAL VILLAGE
1931 Green County
Flat Book
Don Ott Jan 1977

ATLAS
AND
PLAT BOOK
of
GREEN COUNTY
Wisconsin


1931

Compiled from
SURVEYS AND THE PUBLIC RECORDS
of
Green County Wisconsin



Published by
THE THRIFT PRESS
MAP MAKERS
ROCKFORD, ILLINOIS.

Index to Townships, Cities, Villages and Miscellaneous Plats in Green County, Wisconsin



Adams Township.....15
 Albany Township.....21
 Brooklyn Township... 7
 Cadiz Township.....31
 Clarno Township.....33

Decatur Township....23
 Exeter Township..... 9
 Jefferson Township...35
 Jordan Township.....29
 Monroe Township....27
 Mt. Pleasant Twp....19

New Glarus Twp.....11
 Spring Grove Twp...37
 Sylvester Township...25
 Washington Twp.....17
 York Township.....13

Villages and Miscellaneous Plats

—A—

Albany46
 Attica49

—B—

Belleville49
 Brodhead, North Part.....44
 Brodhead, South Part.....45
 Brooklyn39
 Browntown39

—C—

Cadiz39
 Clarno Station47

—D—

Dayton49
 Dixon & Karlen Plat.....45

—G—

Guldhauq Add.....48

—J—

Juda47

—M—

Martintown39
 Monroe, City of
 Section 243
 Section 342
 Section 3440
 Section 3541
 Monticello47

—N—

New Glarus48

—O—

Oakley45
 Outline Map6

—S—

School District Map.....5
 Shueyville47
 Stewart48

—T—

Twin Grove48

Monroe, Wisconsin

—A—

Andricks Add.43
 Austins Add.40

—B—

Bartletts Add.41
 Bellers Add.43
 Blooms Add.40
 Brodheads Add.42
 Byers Add.41

—C—

Chenoweths Add.42

—E—

Emerson & Moultons Add.....40
 Evans Add.40

—F—

Fairview Add.43
 Fosters Add.41
 Fosters 2nd Add.41

—G—

Geigers Add.41
 Gettings Add.41
 Gorhams Add.41
 Grand View Add.41

—H—

Hoehns Add.41
 Hurlbutts Add.42
 Hydes Add.41 & 43

—L—

Ludlows Add.41
 Lybrands Donation40 & 41

—N—

New Mexico43

—P—

Paynes Donation41
 Prospect Heights Add.41

—R—

Railroad Add.42
 Railroad Add. No. 2.....42
 Rattans Add.41
 Russells Donation40

—S—

Schindlers Add.41
 Scott's Add.40


—T—

Tallmans 1st Add.41
 Tallmans 2nd Add.41

—W—

Westcotts Add.41

- PAVEMENT
- STATE HWY. IMPROVED
- STATE HWY. UNIMP.
- COUNTY TRUNK IMP.
- COUNTY TRUNK UNIMP.
- PROSPECTIVE CO. TRUNK IMP.
- PROSPECTIVE CO. TRUNK UNIMP.
- OTHER SURFACED ROADS.
- OTHER ROADS
- STATE HWYS.
- COUNTY HWYS.



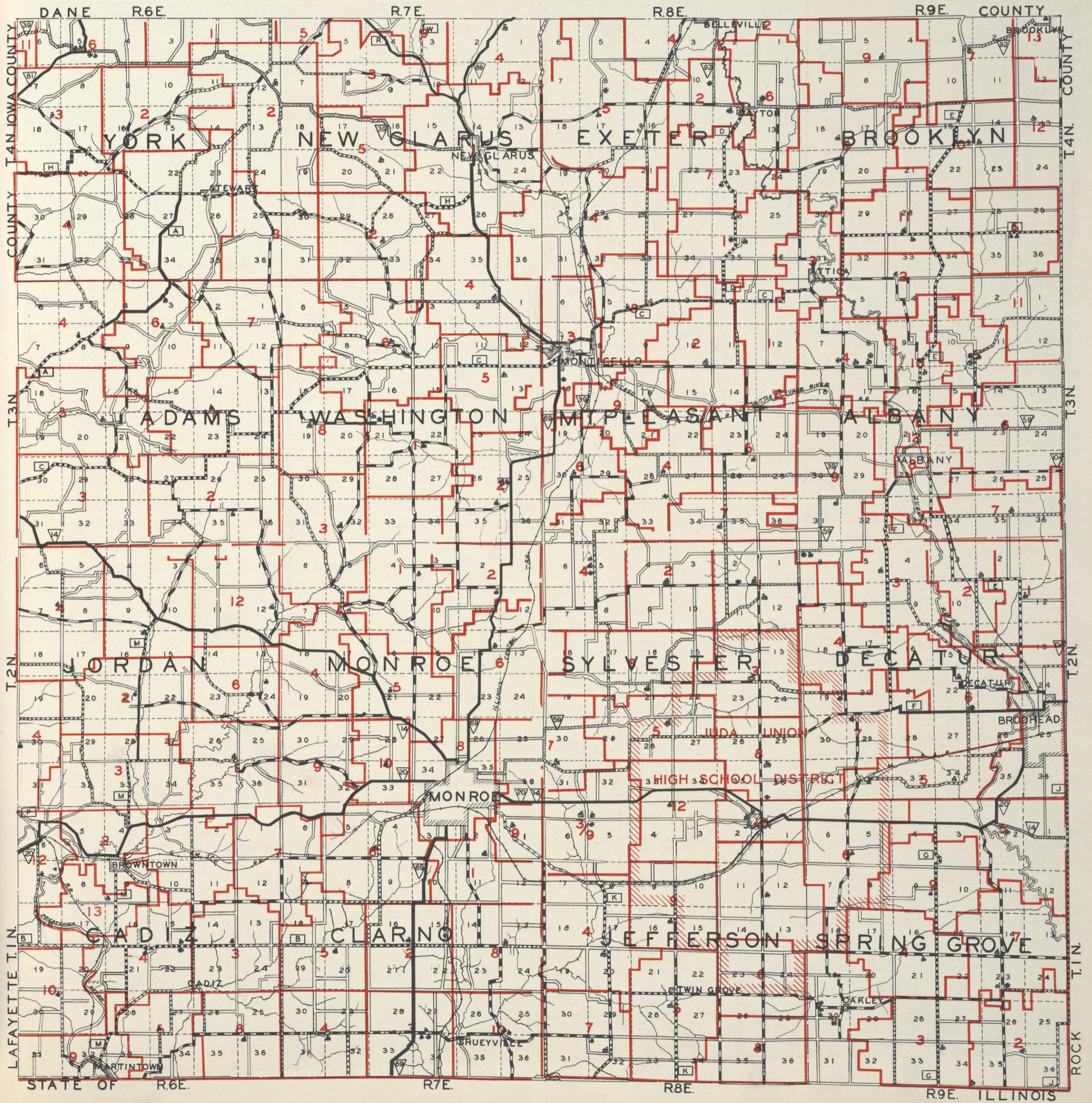
Outline Map of Green County, Wisconsin




Sch.
Ch.
Gen.

N

SCHOOL DISTRICT MAP



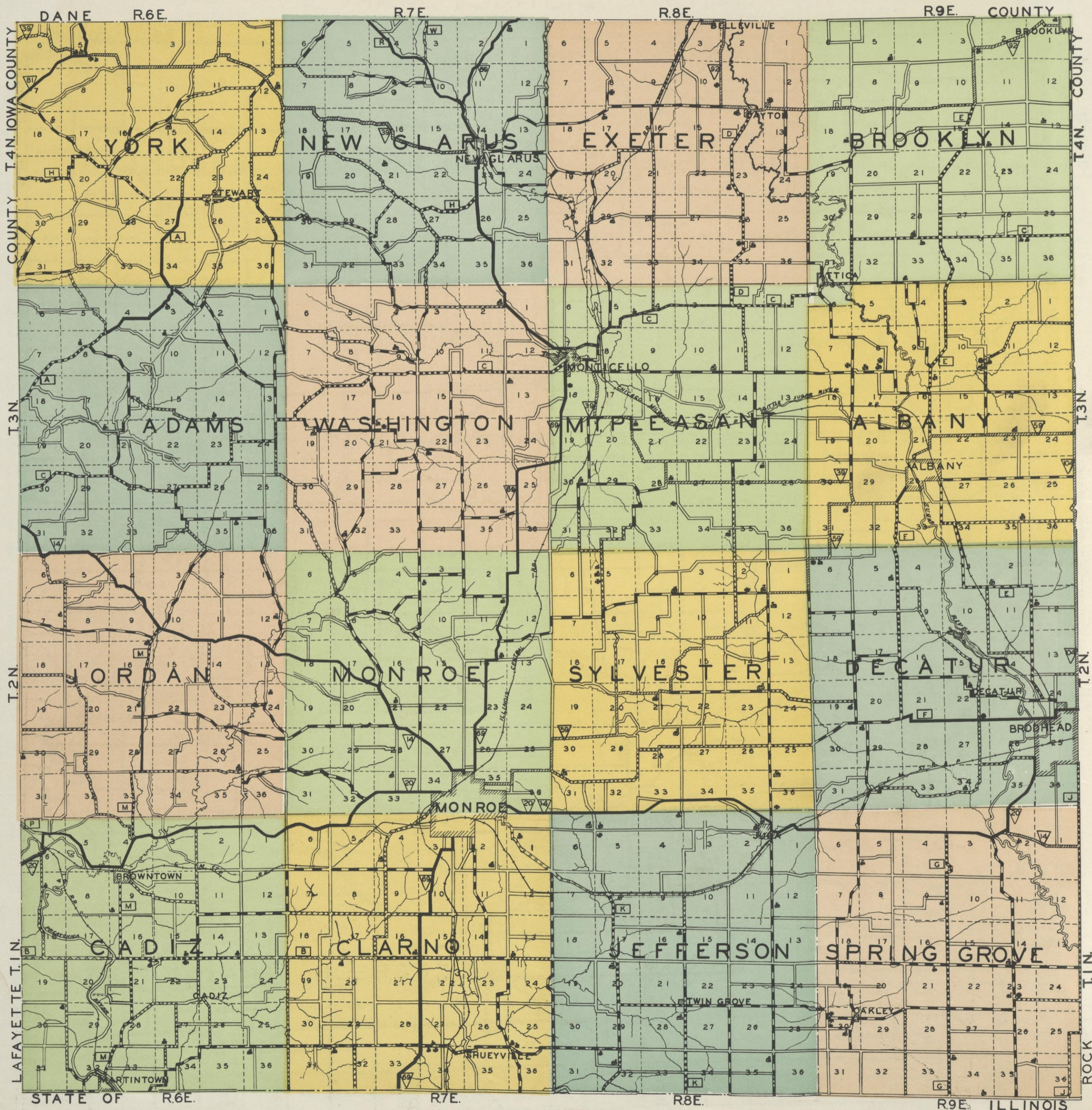

- PAVEMENT
- STATE HWY. IMPROVED
- STATE HWY. UNIMP.
- COUNTY TRUNK IMP.
- COUNTY TRUNK UNIMP.
- PROSPECTIVE CO. TRUNK IMP.
- PROSPECTIVE CO. TRUNK UNIMP.
- OTHER SURFACED ROADS.
- OTHER ROADS
- △ STATE HWYS.
- COUNTY HWYS.




Outline Map of Green County, Wisconsin




△ Sect.
△ Ch.
△ Cent.



- PAVEMENT
- ▨ STATE HWY. IMP.
- ▨ STATE HWY. UNIMP.
- ▨ CO. TRUNK IMPROVED
- ▨ CO. TRUNK UNIMP.
- ▨ PROSPECTIVE CO. TRUNK IMP.
- ▨ " " UNIMP.
- ▨ OTHER SURFACED ROADS



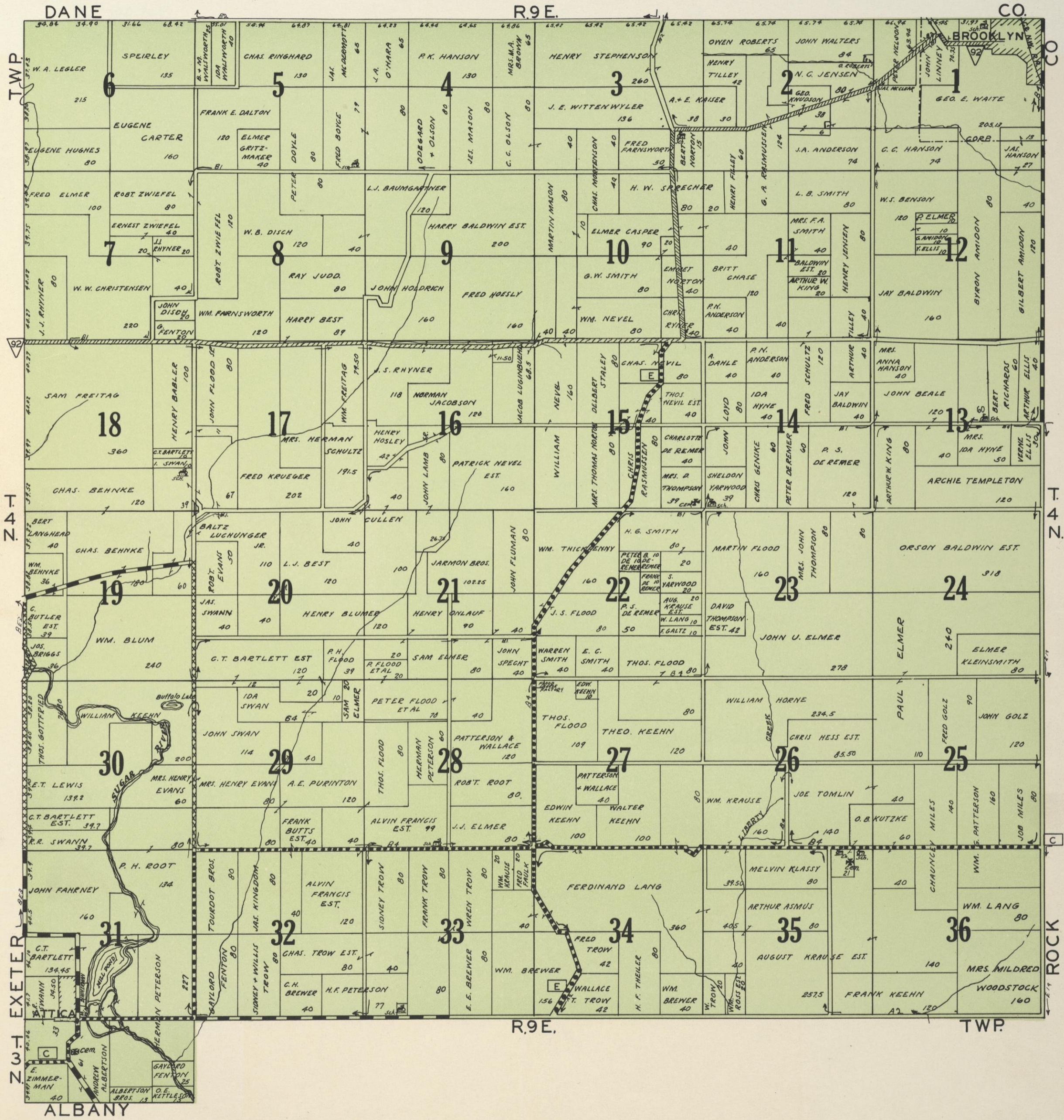
MAP OF
Brooklyn Township
Green County, Wisconsin



- ⊠ Sch.
- ⊠ Ch.
- ⊠ Cem.
- ← R.F.D.

Town 4 North Range 9 East


SCALE 2 INCHES=1 MILE



ALBANY

TWP.

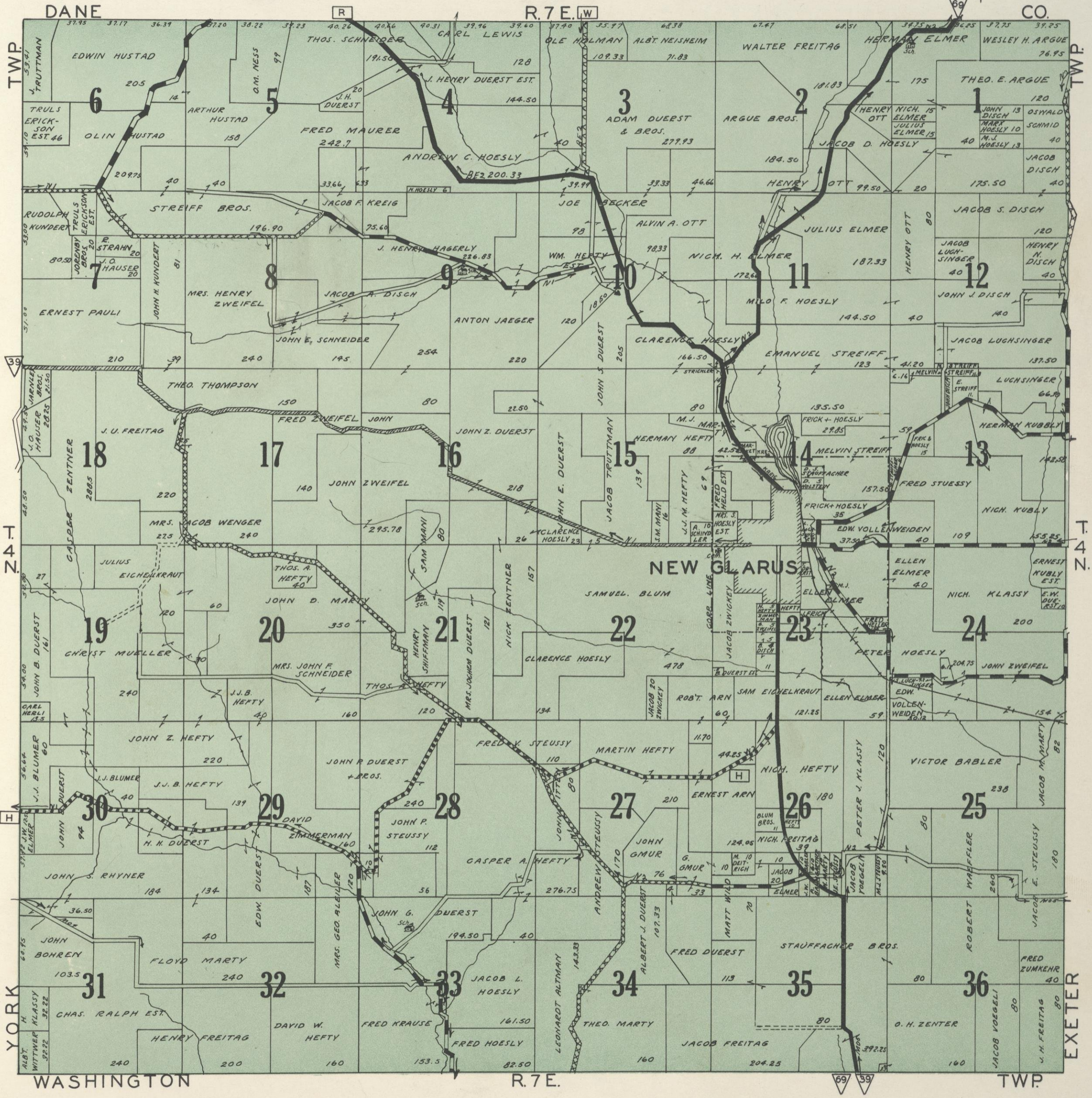
- PAVEMENT
- ▬ STATE IMP. HWY.
- ▬ STATE HWY. UNIMP.
- ▬ CO. TRUNK IMP.
- ▬ CO. TRUNK UNIMP.
- ▬ PROSPECTIVE CO. TR. IMP.
- ▬ UNIMP.
- ▬ OTHER SURFACED HWY.




MAP OF
New Glarus Township
Green County, Wisconsin
 Town 4 North Range 7 East
 SCALE 2 INCHES-1 MILE




- 3cm.
- Ch.
- Gr.
- RF.D.



- PAVEMENT
- ▬ STATE HWY. IMP.
- ▬ STATE HWY. UNIMP.
- ▬ CO. TRUNK IMP.
- ▬ CO. TRUNK UNIMP.
- ▬ PROSP. CO. TRUNK IMP.
- ▬ PROSP. CO. TRUNK UNIMP.
- ▬ OTHER SURFACED ROADS



MAP OF
York Township
Green County, Wisconsin




- Sch.
- Ch.
- Gem.
- R.F.D.

Town 4 North Range 6 East

SCALE 2 INCHES=1 MILE



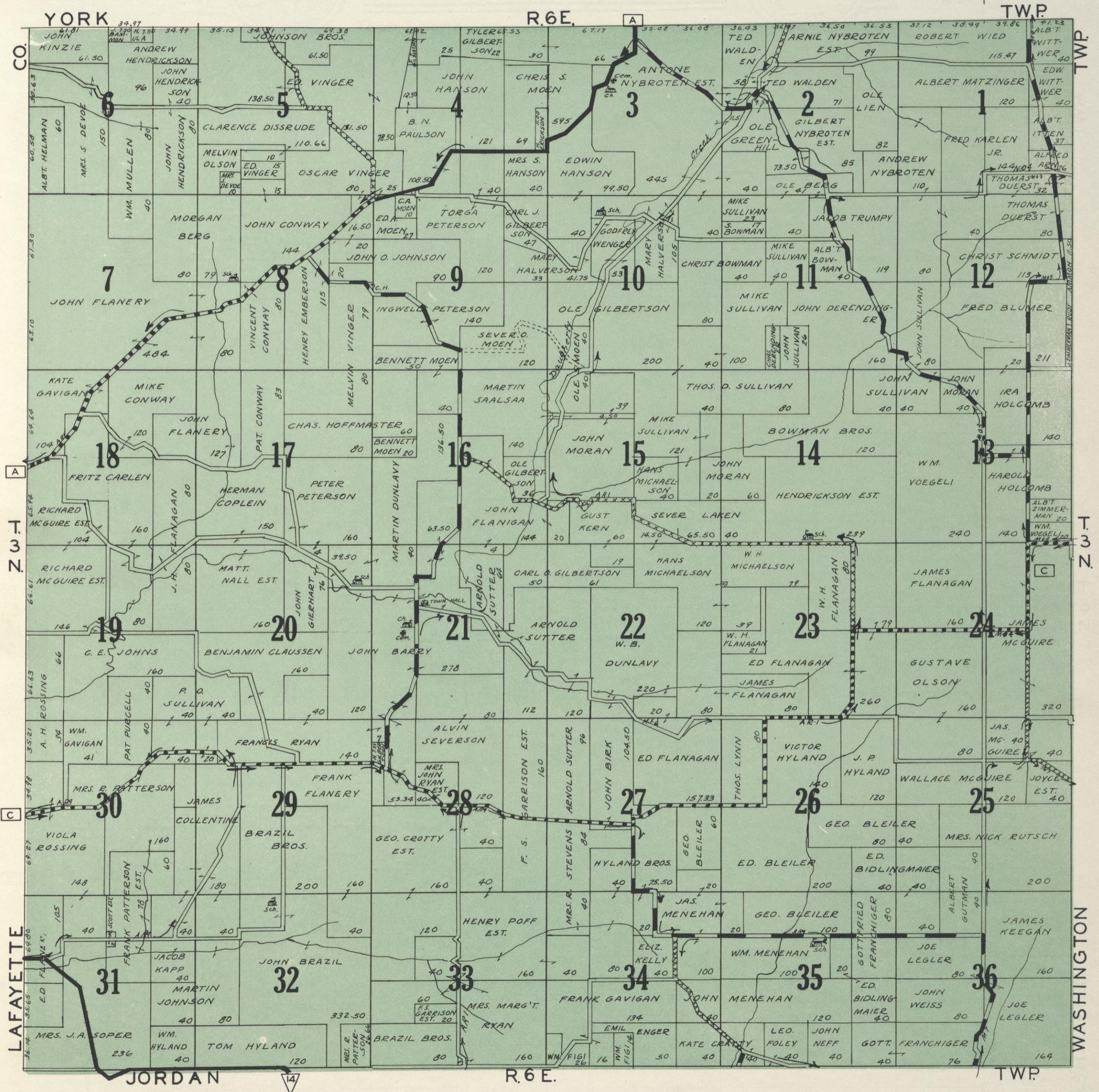
- PAVEMENT
- ▨ STATE HWY. IMP.
- ▨ STATE HWY. UNIMP.
- ▨ CO. TRUNK IMP.
- ▨ CO. TRUNK UNIMP.
- ▨ PROSP. CO. TRUNK IMP.
- ▨ PROSP. CO. TRUNK UNIMP.
- ▨ OTHER SURFACED HWYS.




MAP OF
Adams Township
 Green County, Wisconsin
 Town 3 North Range 6 East
 SCALE 2 INCHES=1 MILE




- ⊠ Sch.
- ⊠ Ch.
- ⊠ Cem.
- ← R.F.D.



- PAVEMENT.
- ▨ STATE HWY. IMP.
- ▨ STATE HWY. UNIMP.
- ▨ CO. TRUNK IMP.
- ▨ CO. TRUNK UNIMP.
- ▨ PROSP. CO. TRUNK IMP.
- ▨ PROSP. CO. TRUNK UNIMP.
- ▨ OTHER SURFACED HWYS.




MAP OF
Washington Township
 Green County, Wisconsin
 Town 3 North Range 7 East
 SCALE 2 INCHES=1 MILE



- ⊠ Sch.
- ⊠ Ch.
- ⊠ Cem.
- ⊠ R.F.D.



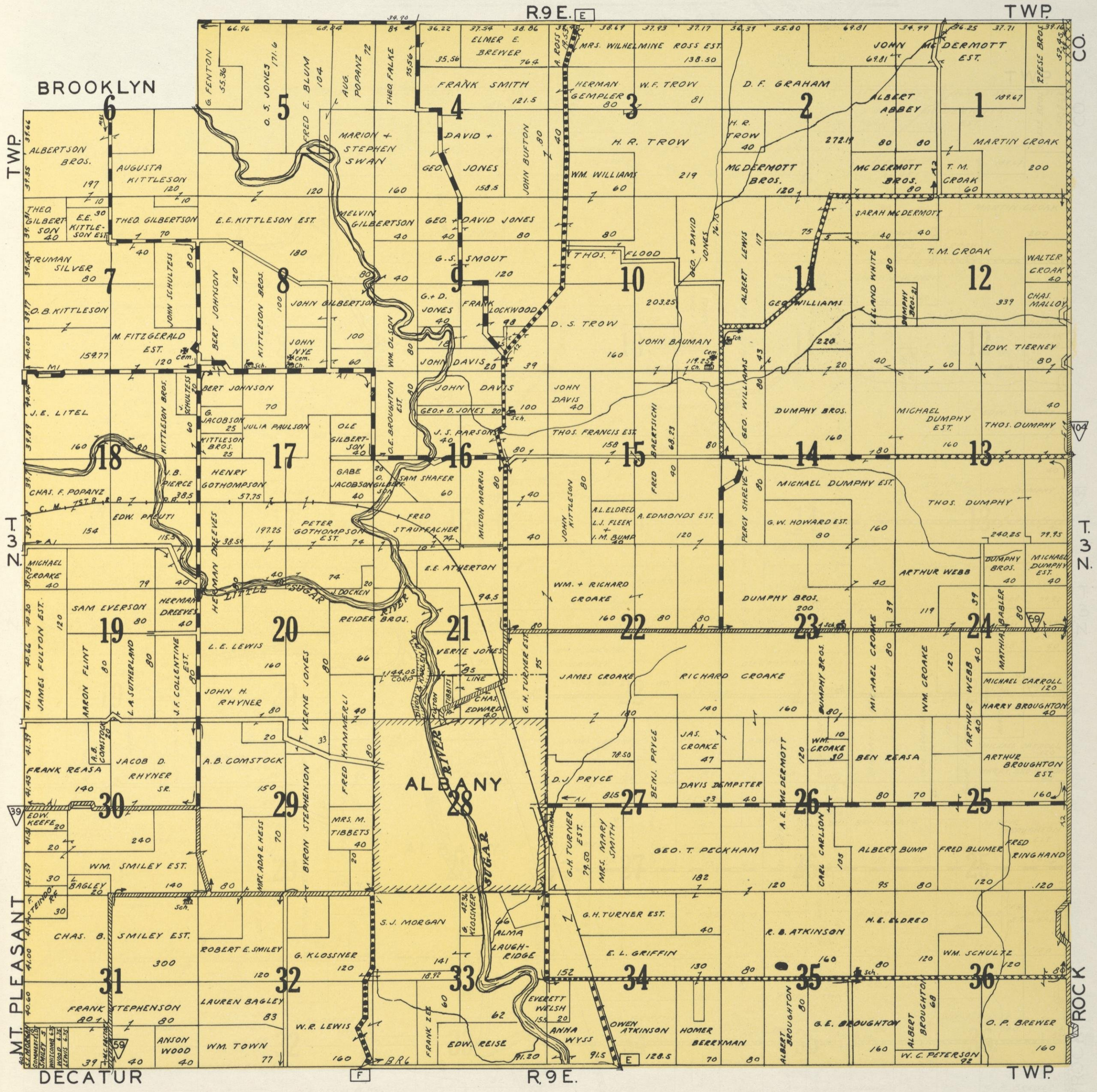
- PAVEMENT
- ▨ STATE HWY. IMP.
- ▨ STATE HWY. UNIMP.
- ▨ CO. TRUNK IMP.
- ▨ CO. TRUNK UNIMP.
- ▨ PROSP. CO. TRUNK IMP.
- ▨ PROSP. CO. TR. UNIMP.
- ▨ OTHER SURFACED HWYS.




MAP OF
Albany Township
 Green County, Wisconsin
 Town 3 North Range 9 East
 SCALE 2 INCHES=1 MILE




N
 Sch.
 Ch.
 Cem.
 R.F.D.
 Page 21





MAP OF
Decatur Township
 Green County, Wisconsin




- PAVEMENT
- STATE HWY. IMP.
- STATE HWY. UNIMP.
- CO. TRUNK IMP.
- CO. TRUNK UNIMP.
- PROSP. CO. TRUNK IMP.
- PROSP. CO. TRUNK UNIMP.
- OTHER SURFACED ROAD.

- Sch.
- Ch.
- Cem.
- R.F.D.

Town 2 North Range 9 East

SCALE 2 INCHES-1 MILE





MAP OF

Sylvester Township Green County, Wisconsin



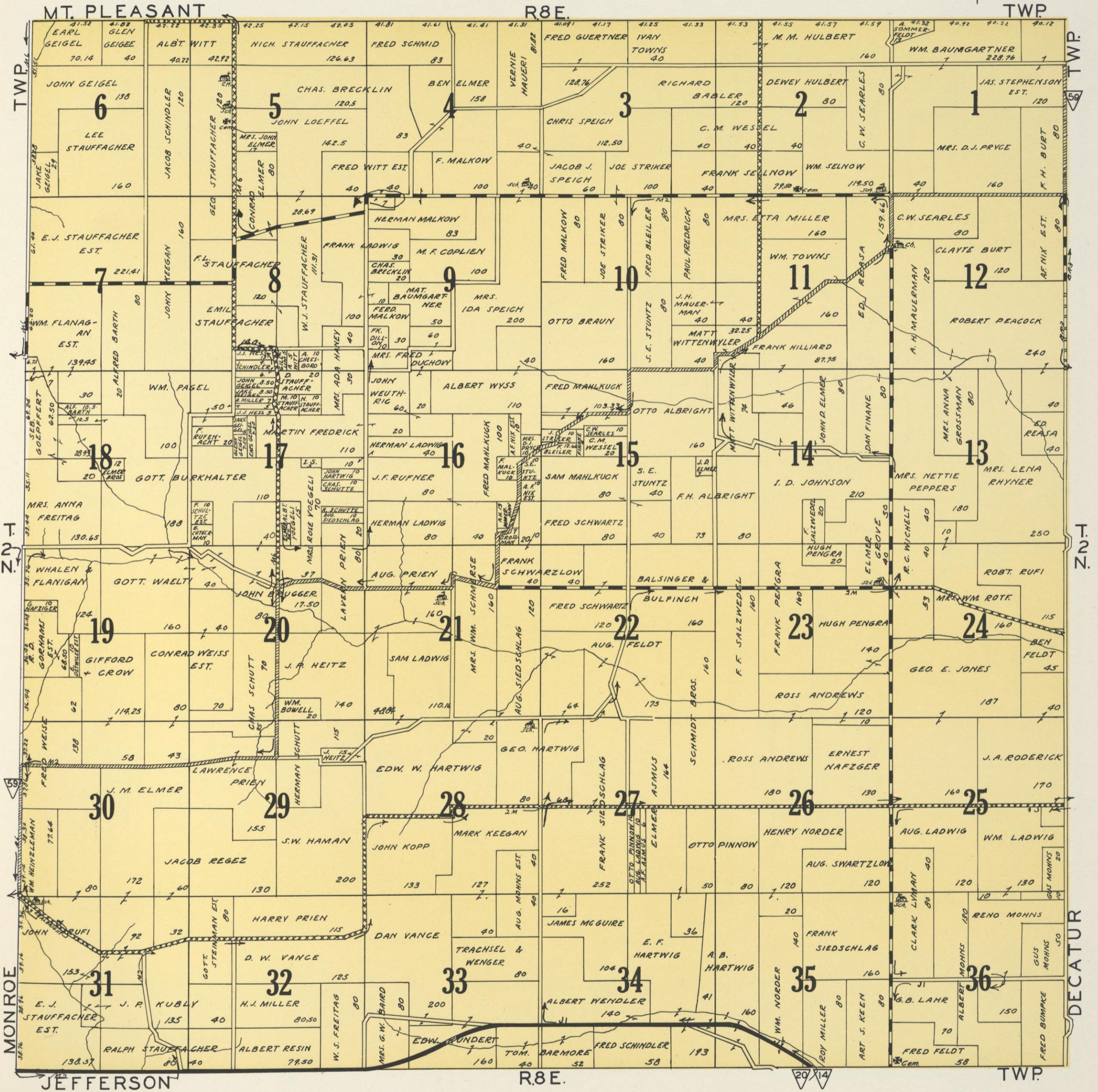
Town 2 North

Range 8 East

SCALE 2 INCHES=1 MILE

- Sc. (Surveyor's symbol)
- Ch. (Church symbol)
- Cem. (Cemetery symbol)
- R.F.D. (Road symbol)


- PAVEMENT (Double line)
- STATE HWY. IMP. (Dashed line)
- STATE HWY. UNIMP. (Single line)
- CO. TRUNK IMP. (Dashed line)
- CO. TRUNK UNIMP. (Single line)
- PROSP. CO. TRUNK IMP. (Dashed line)
- PROSP. CO. TRUNK UNIMP. (Single line)
- OTHER SURFACED HWYS. (Single line)




MONROE

DECATUR

- PAVEMENT
- ▨ STATE HWY. IMP.
- ▨ STATE HWY. UNIMP.
- ▨ CO. TRUNK IMP.
- ▨ CO. TRUNK UNIMP.
- ▨ PROSP. CO. TR. IMP.
- ▨ PROS. CO. TR. UNIMP.
- ▨ OTHER SURFACED HWYS.



MAP OF
Monroe Township
Green County, Wisconsin
Town 2 North Range 7 East




- ⊙ Sch.
- ⊙ Ch.
- ⊙ Cem.
- ← R.F.D.


SCALE 2 INCHES=1 MILE



- PAVEMENT
- ▨ STATE HWY. IMP.
- ▨ STATE HWY. UNIMP.
- ▨ CO. TRUNK IMP.
- ▨ CO. TRUNK UNIMP.
- ▨ PROSPECTIVE CO. TR. IMP.
- ▨ UNIMP.
- ▨ OTHER SURFACED ROADS

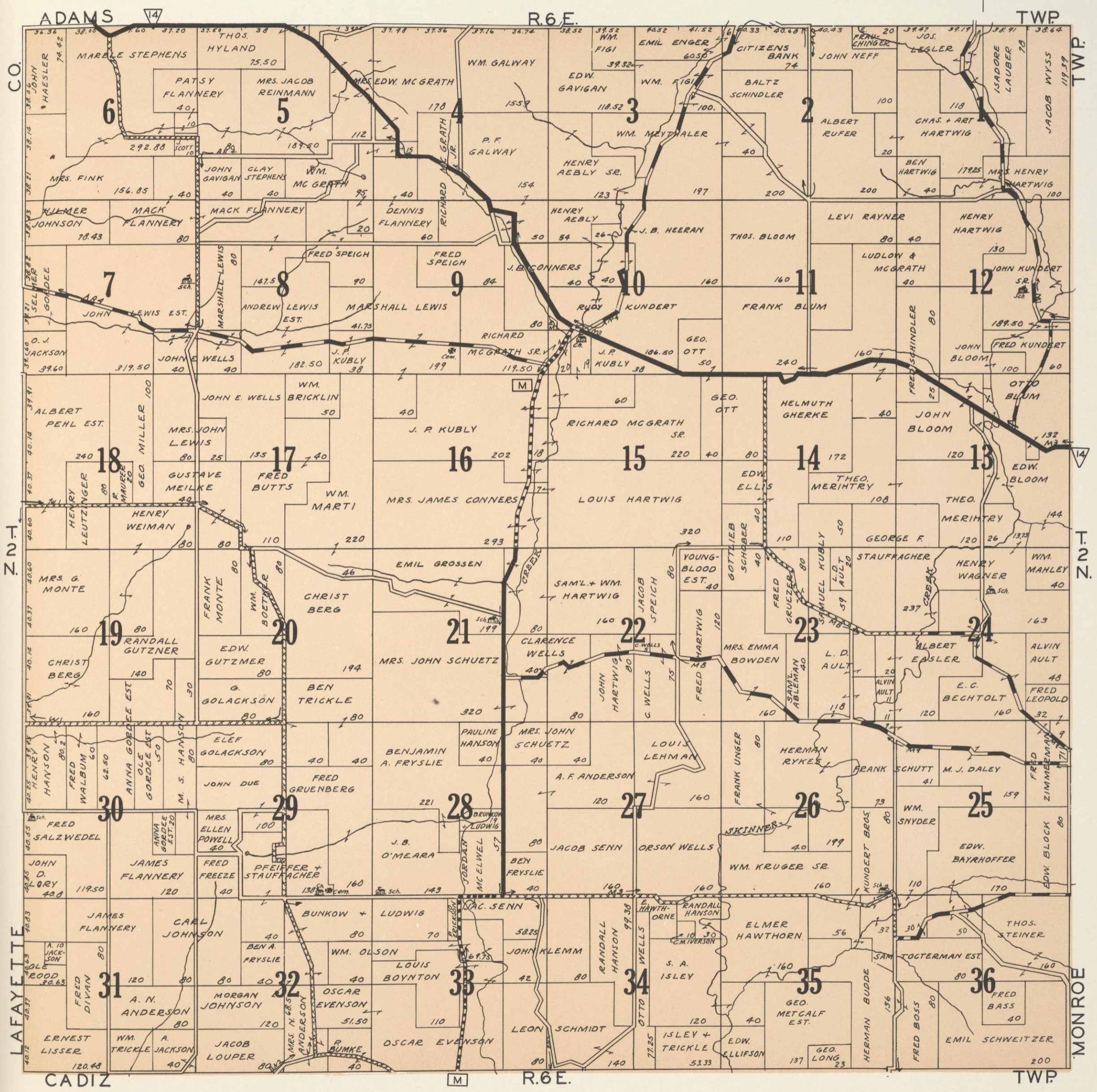


MAP OF
Jordan Township
Green County, Wisconsin




- ⊠ Sch.
- ⊠ Ch.
- ⊠ Cem.
- ← R.F.D.

Town 2 North Range 6 East
SCALE 2 INCHES=1 MILE



- PAVEMENT
- STATE HWY. IMP.
- STATE HWY. UNIMP.
- CO. TRUNK IMP.
- CO. TRUNK UNIMP.
- PROS. CO. TR. IMP.
- PROS. CO. TR. UNIMP.
- OTHER SURFACED HWYS.

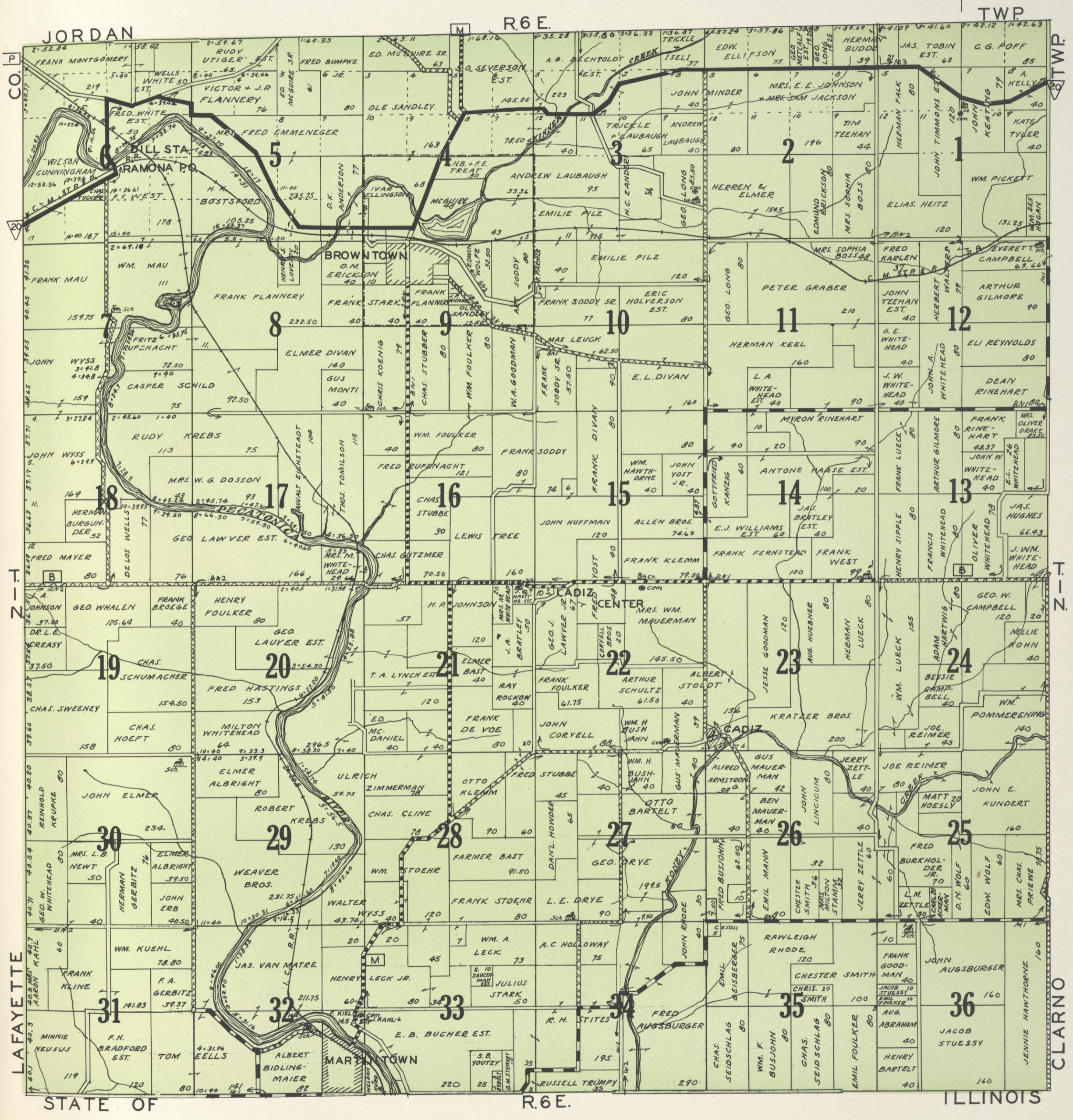


MAP OF
Cadiz Township
Green County, Wisconsin



- Sch.
- Ch.
- Cem.
- R.F.D.


Town 1 North Range 6 East
SCALE 2 INCHES=1 MILE



STATE OF

R. 6 E.

ILLINOIS



MAP OF

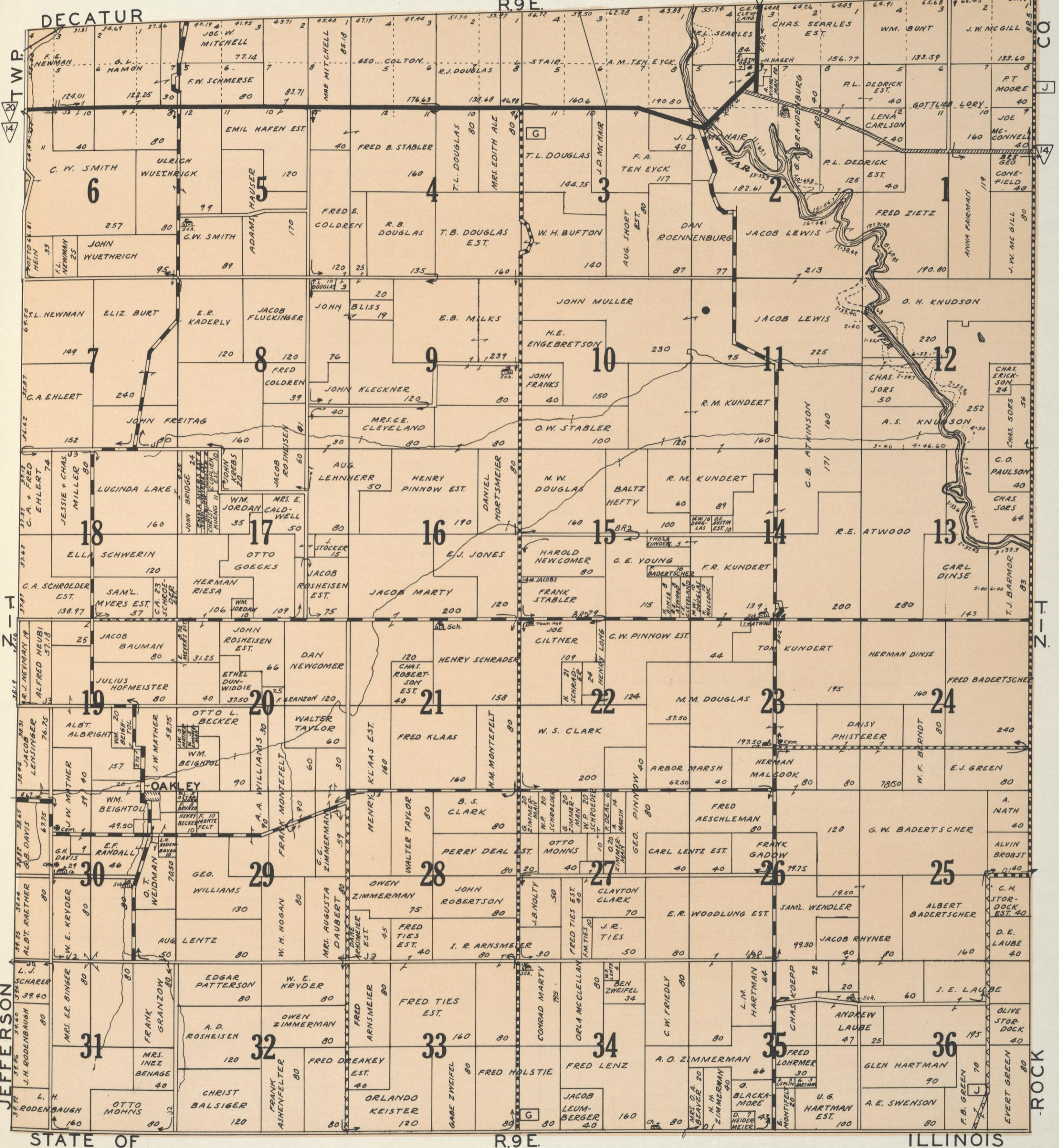
Spring Grove Township Green County, Wisconsin



- Sch.
- Ch.
- Grm.
- R.F.D.

Town 1 North Range 9 East


SCALE 2 INCHES=1 MILE



STATE OF

R.9.E.

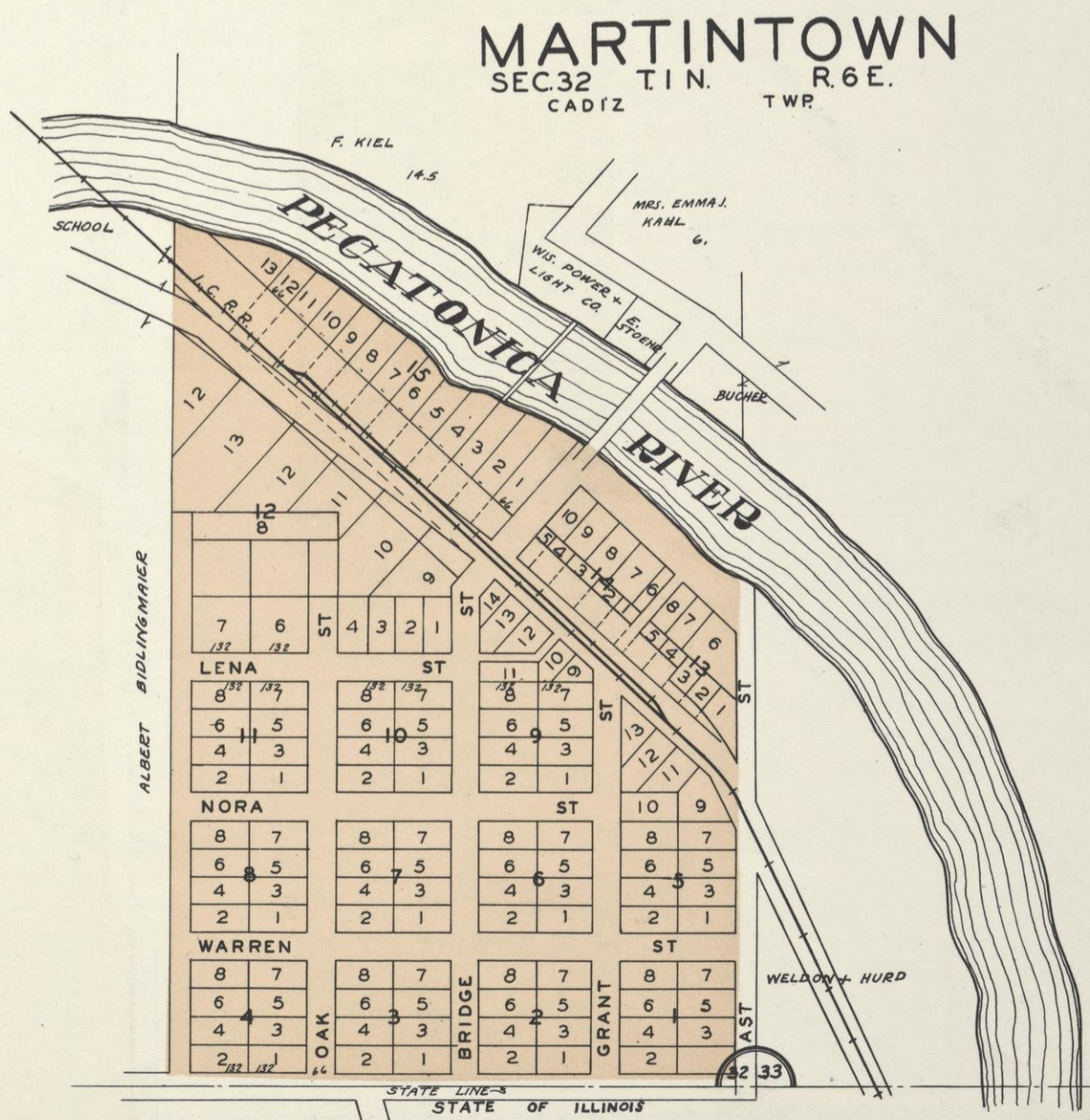
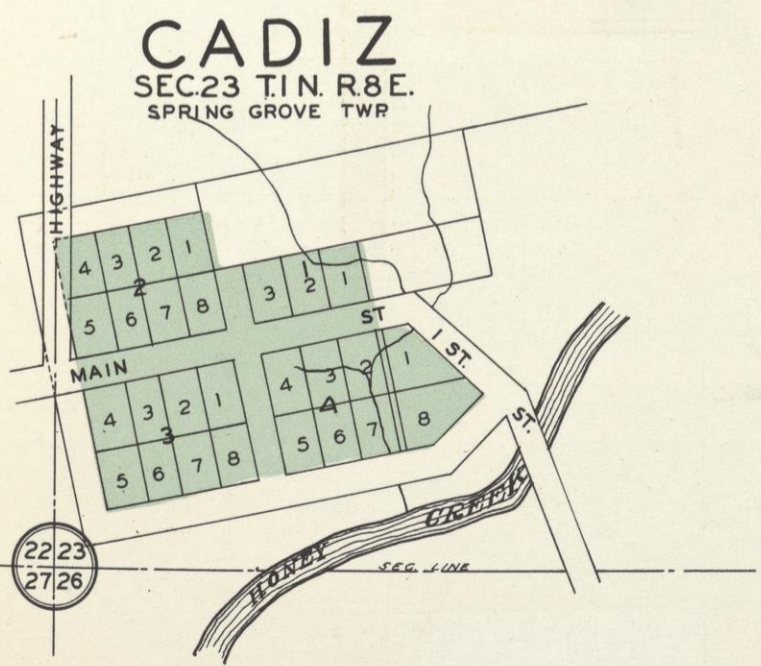
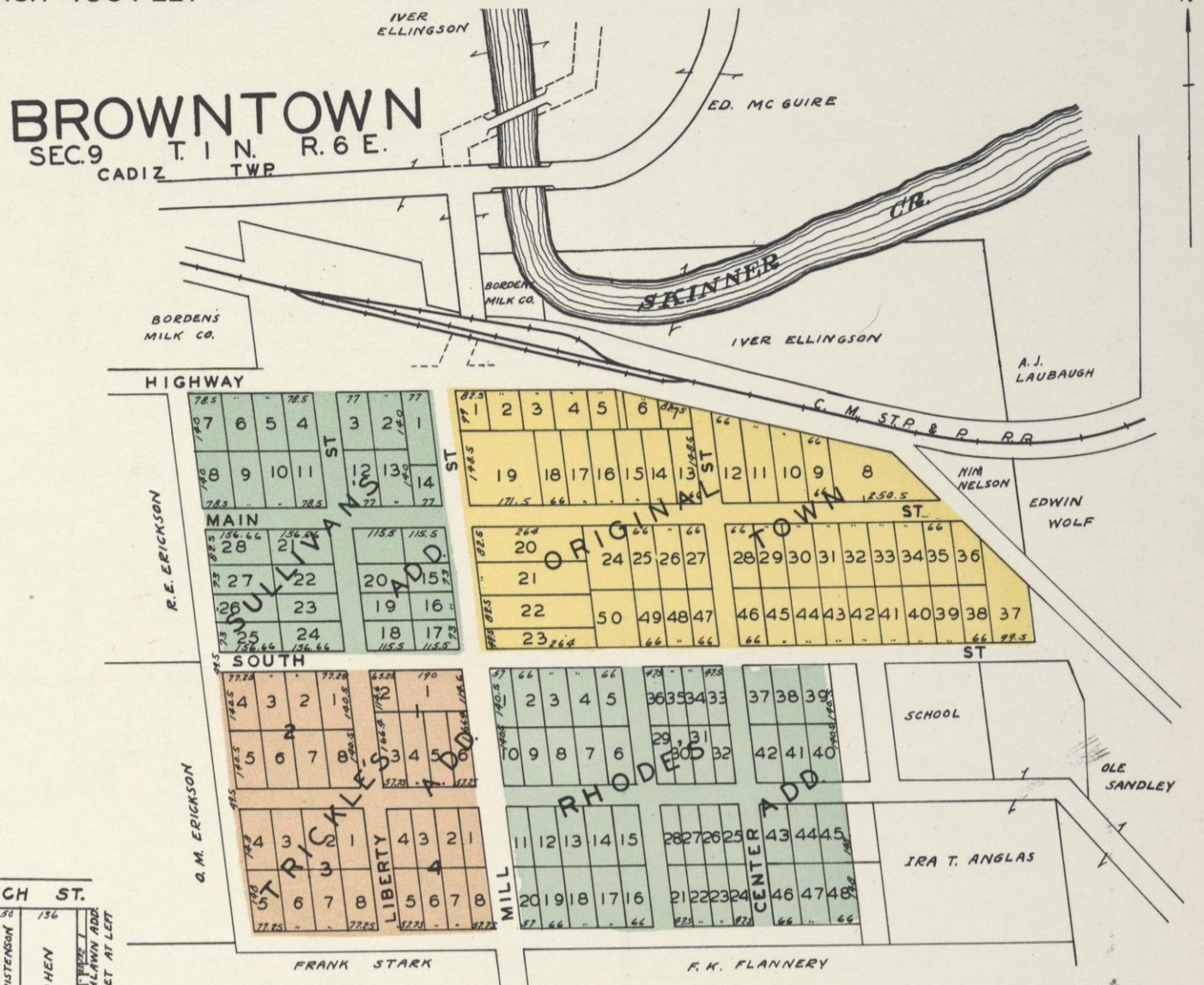
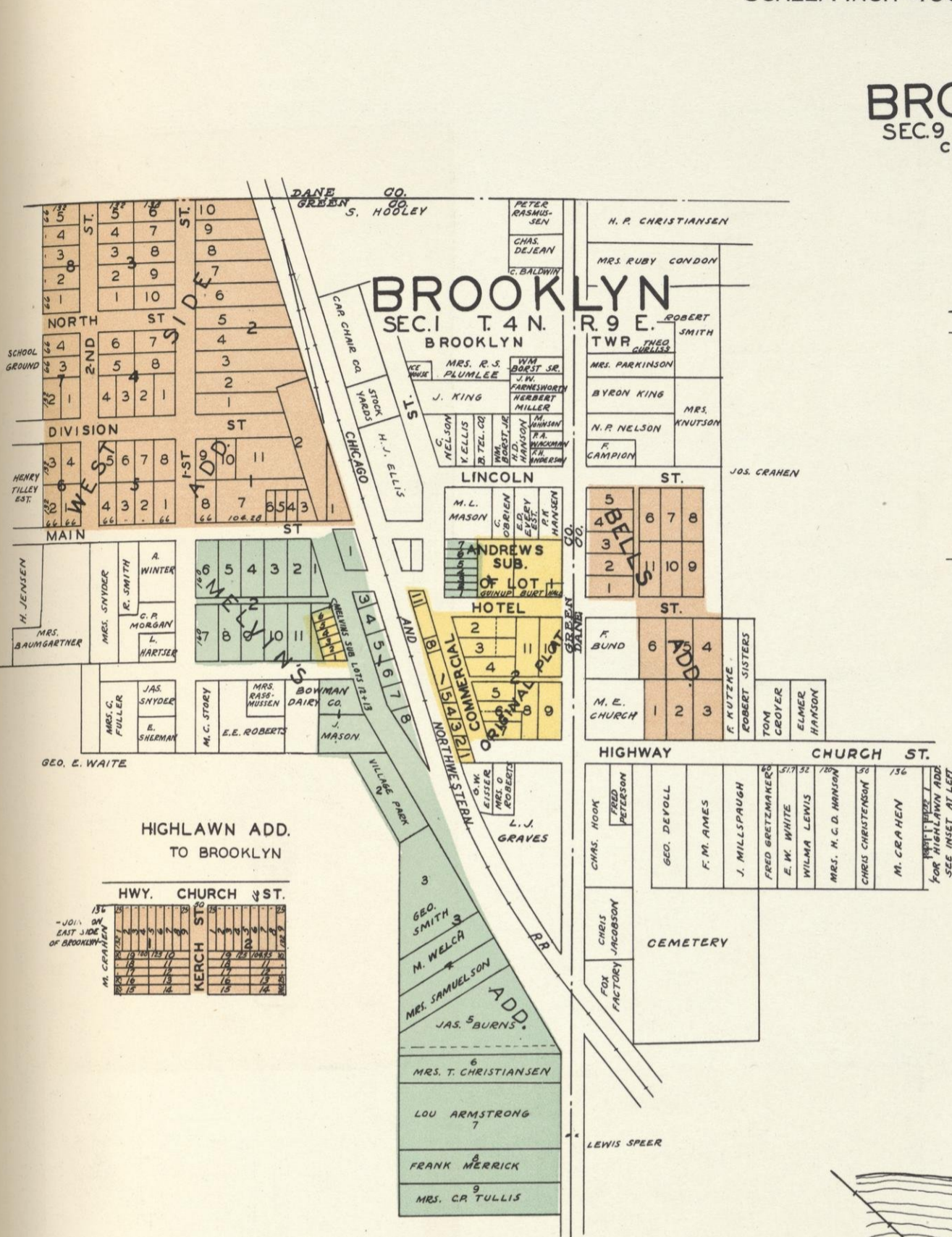
ILLINOIS



MAP OF
VILLAGES
of GREEN COUNTY, WISCONSIN

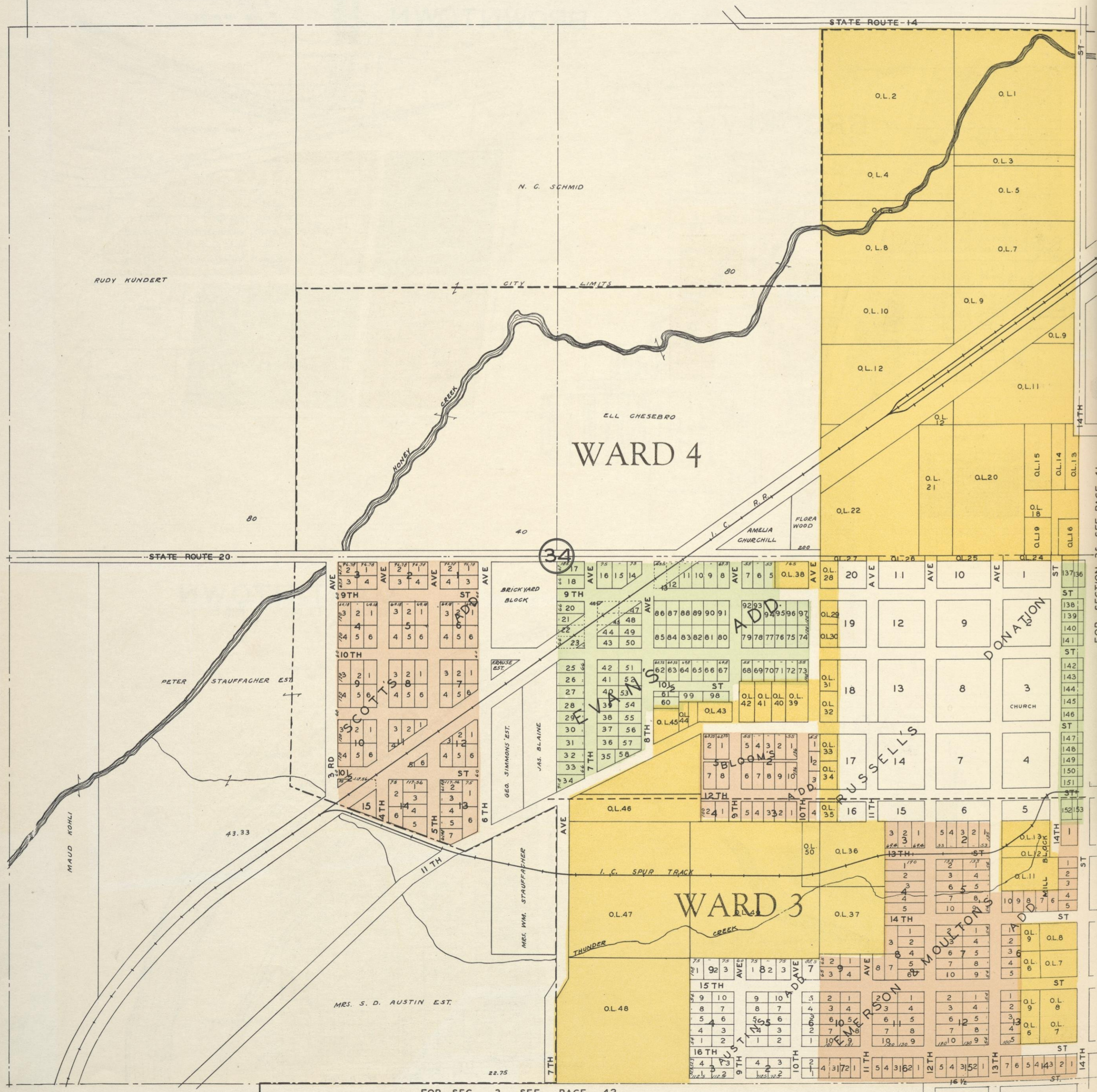


SCALE: 1 INCH=400 FEET



PART OF
 The City of **MONROE** and Environs
 Town 2 North Section 34 Range 7 East
 THE THRIFT PRESS
 ROCKFORD, ILL.

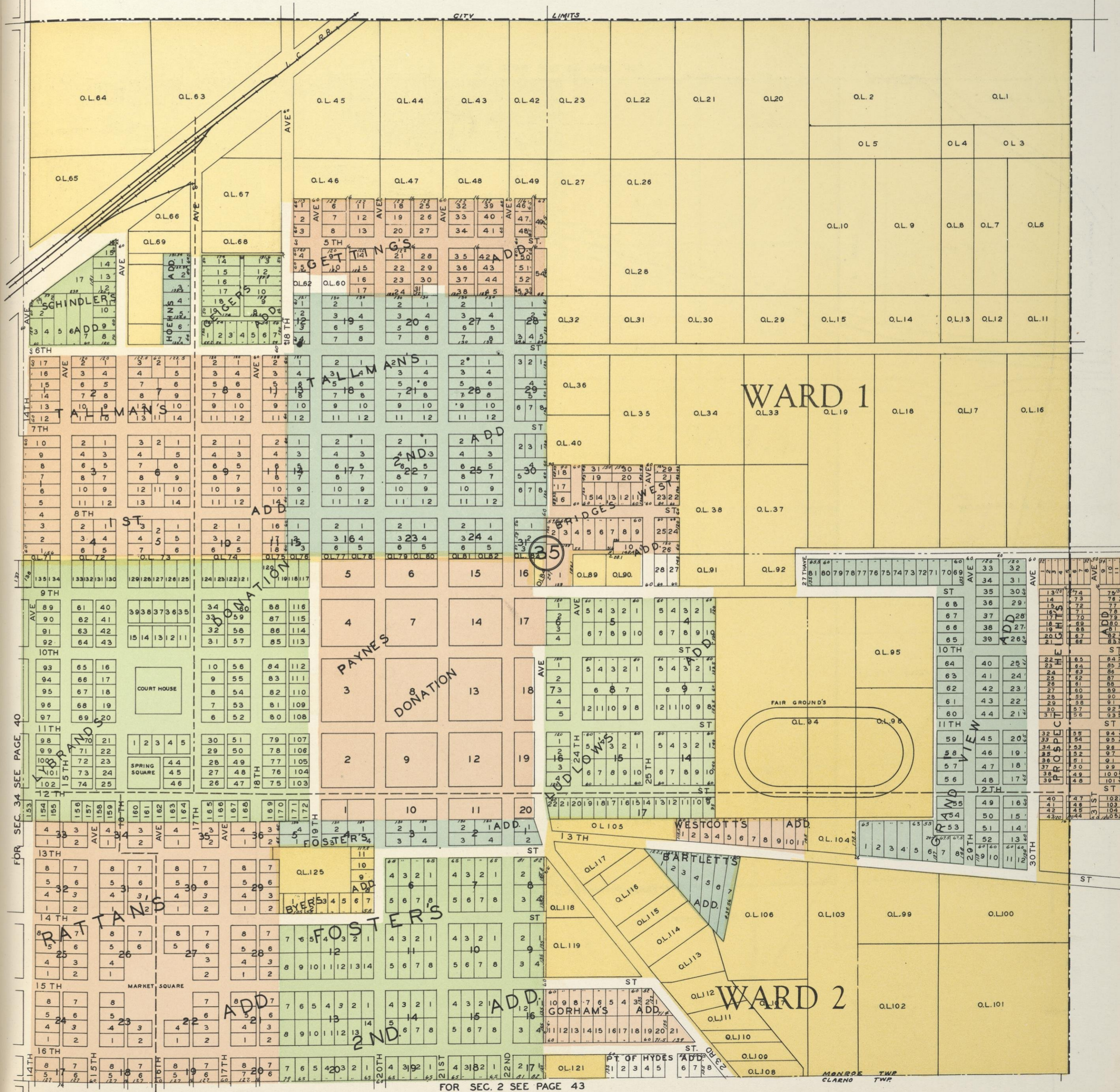
SCALE: 1 INCH=400 FEET




FOR SEC. 3 SEE PAGE 42


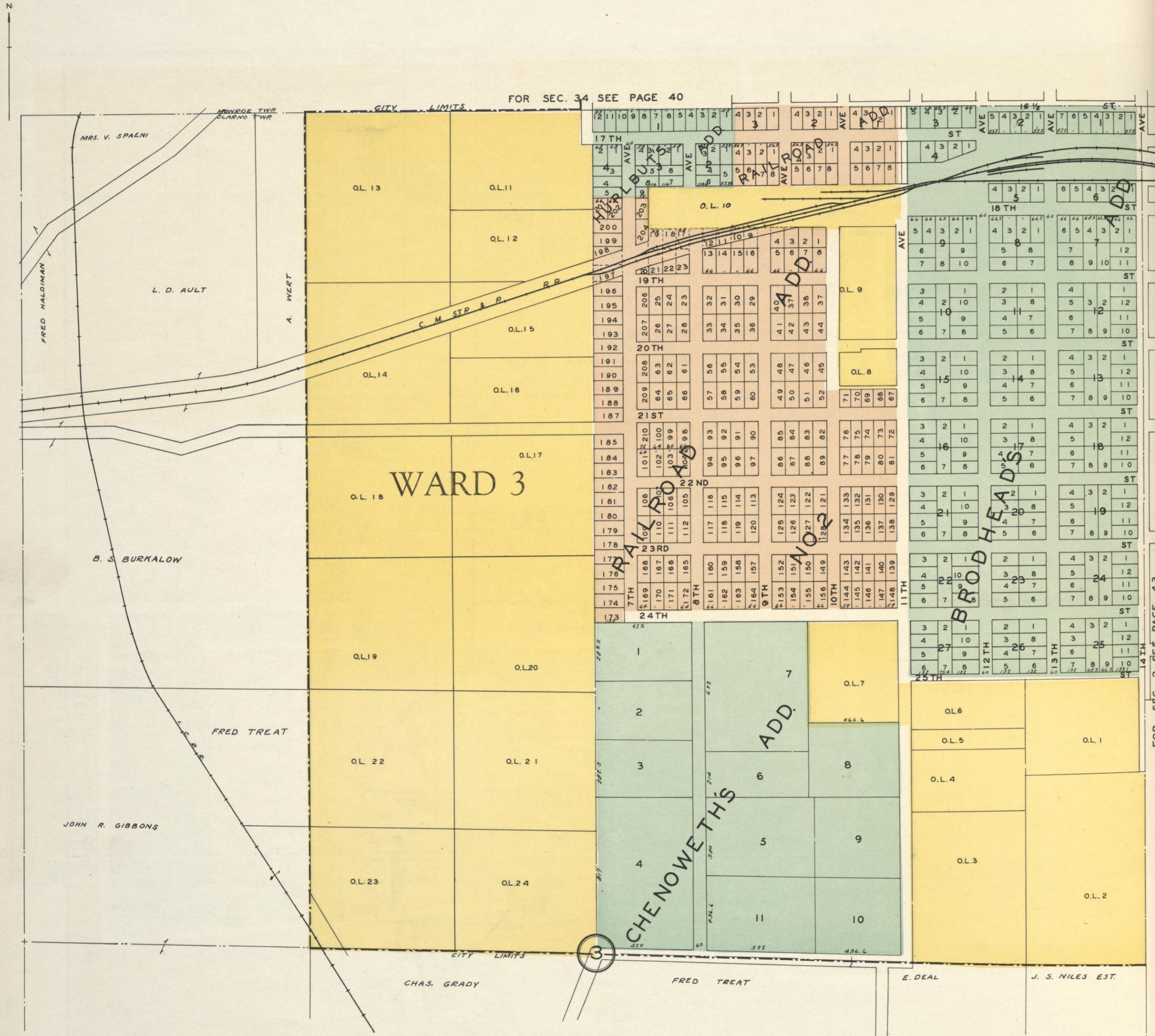
PART OF
 The City of **MONROE** and Environs
 Town 2 North Section 35 Range 7 East
 THE THRIFT PRESS
 ROCKFORD, ILL.

SCALE: 1 INCH=400 FEET

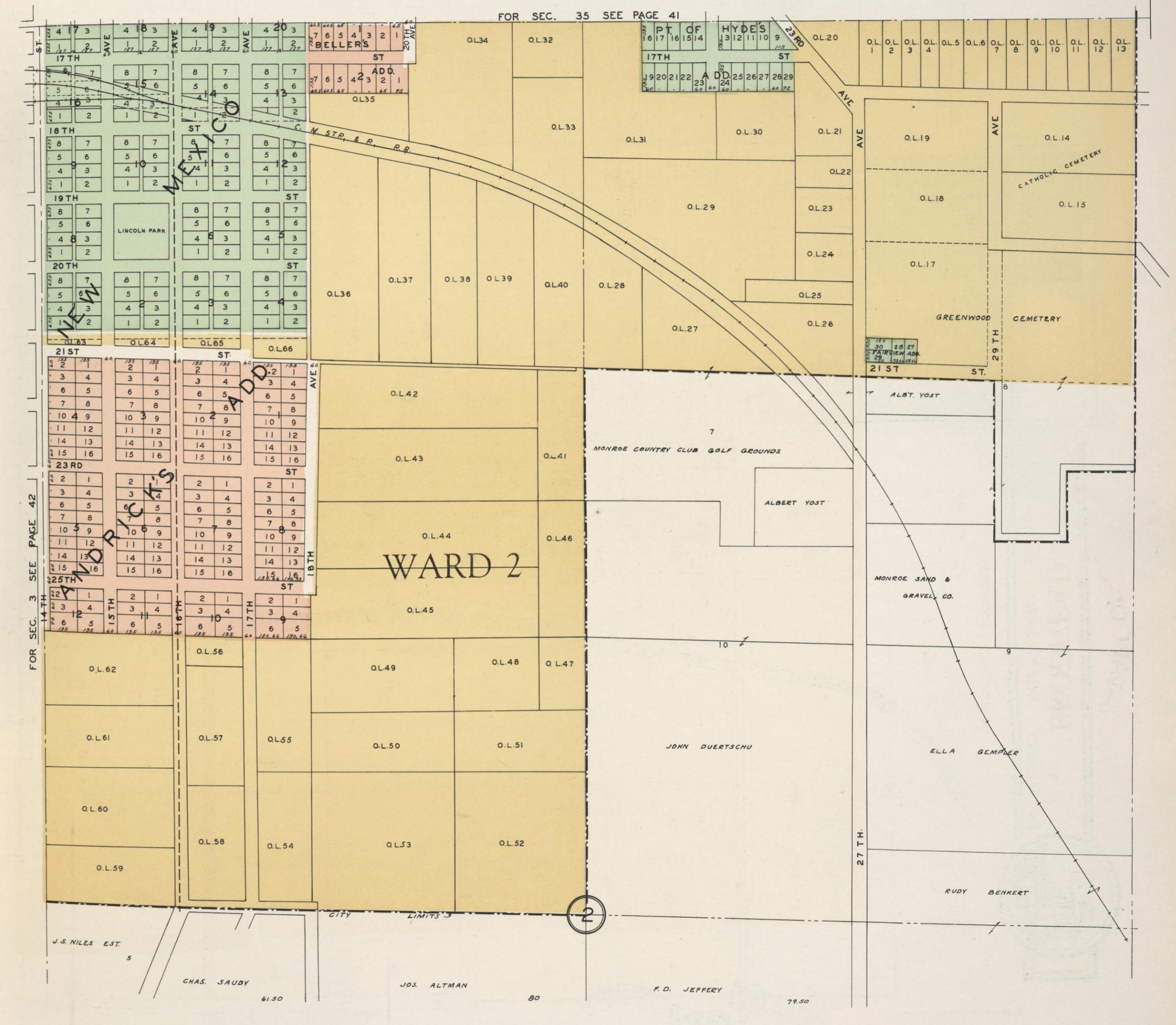





SCALE: 1 INCH=400 FEET



SCALE: 1 INCH=400 FEET





PART OF
BRODHEAD
 Sec. 24 and 25 NORTH PART Decatur Twp.


SCALE: 1 INCH=400 FEET



SEE PAGE 45

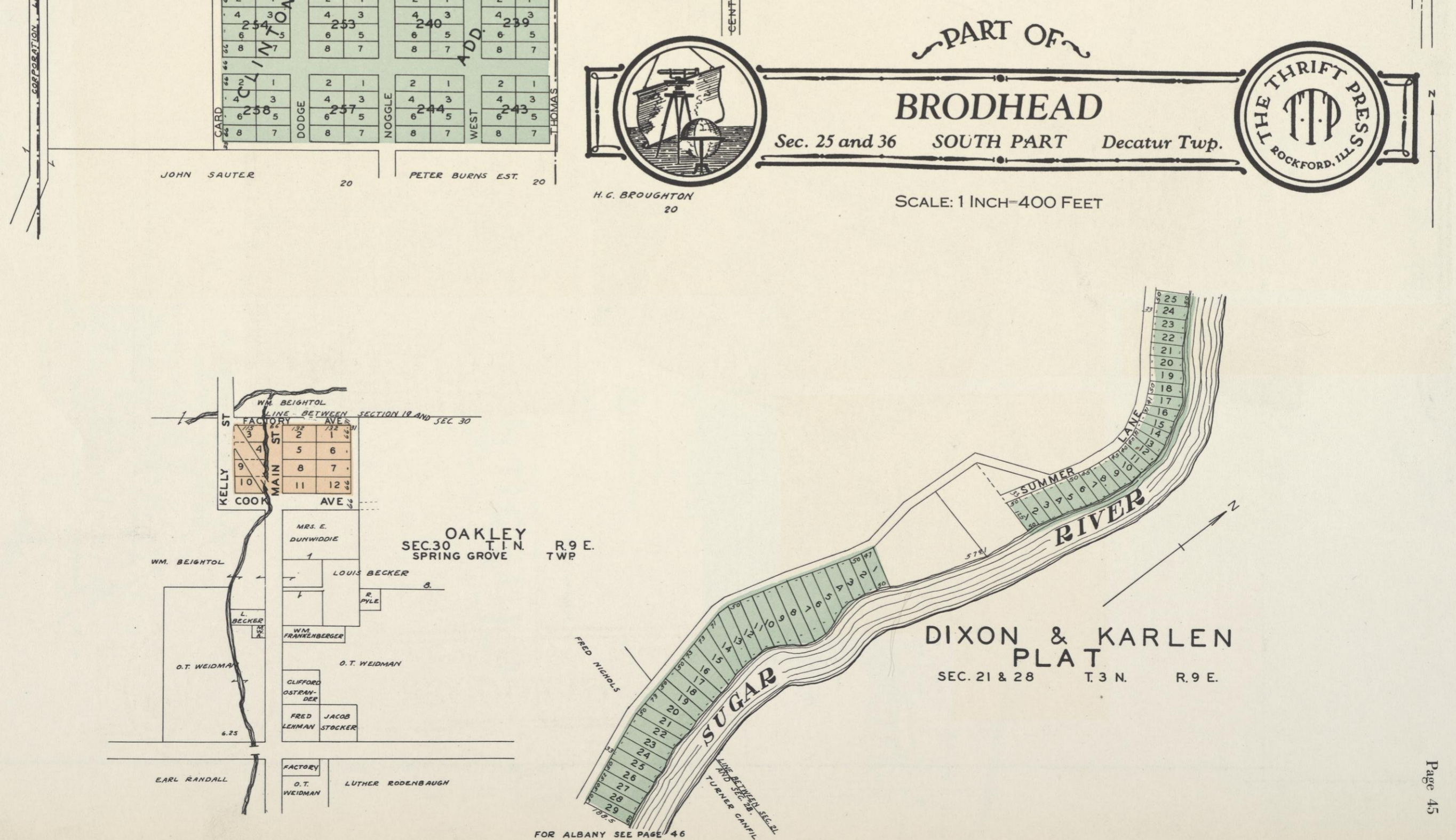


SEE PAGE 44




PART OF
BRODHEAD
 Sec. 25 and 36 SOUTH PART Decatur Twp.

SCALE: 1 INCH=400 FEET




FOR ALBANY SEE PAGE 46



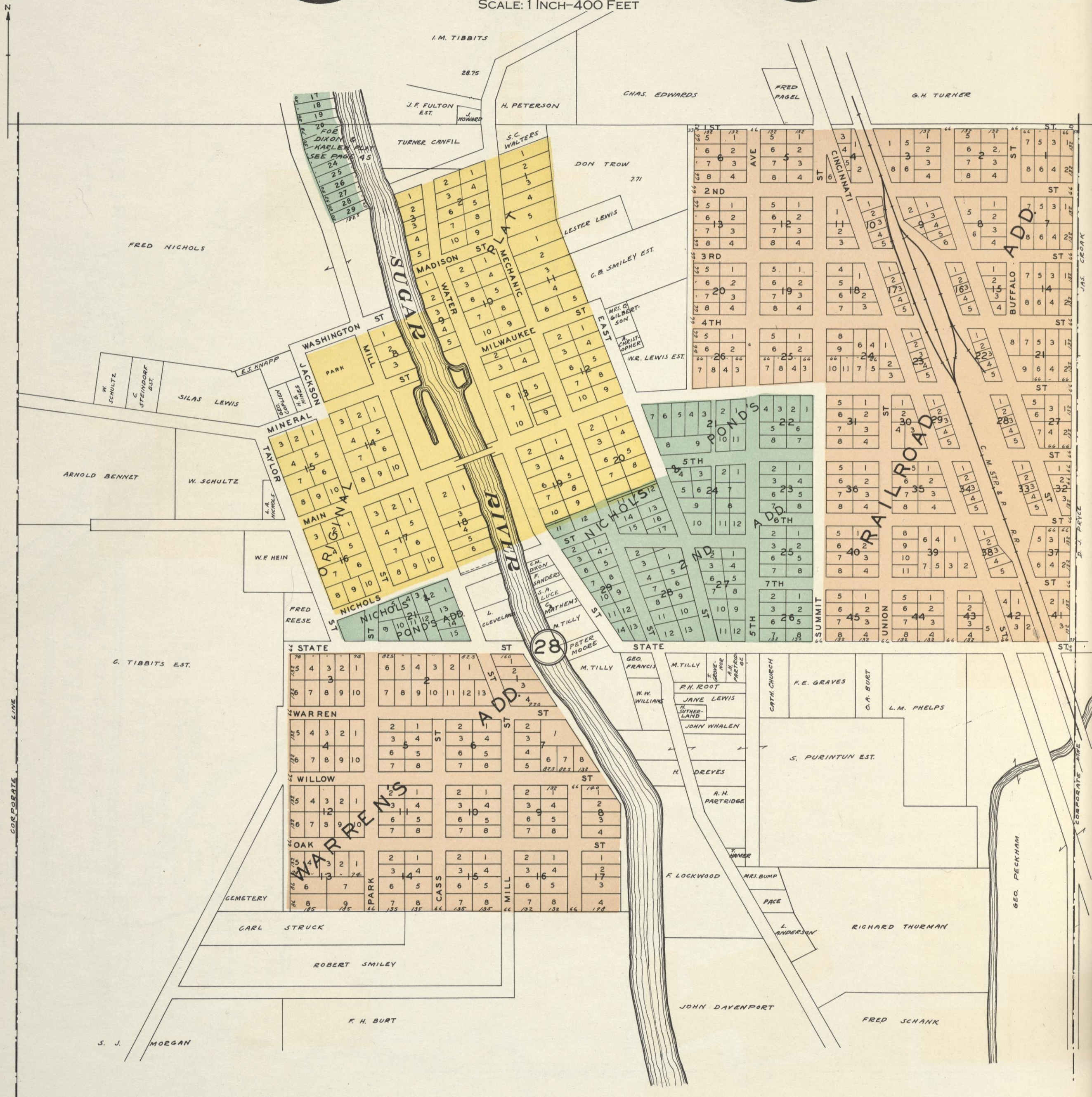
MAP OF ALBANY

Section 28

Albany Twp.




SCALE: 1 INCH=400 FEET



CORPORATE LINE

CORPORATE LINE



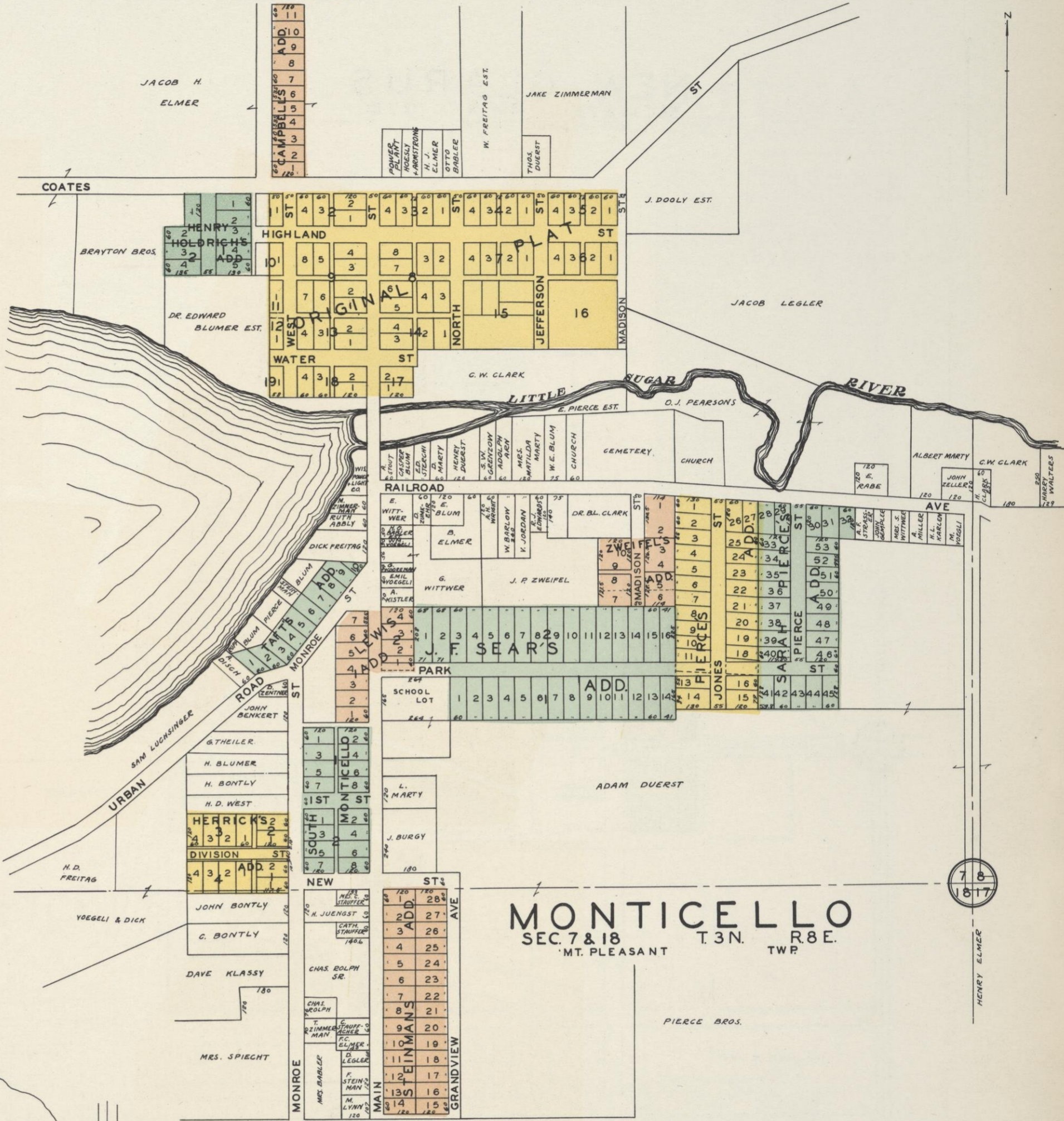
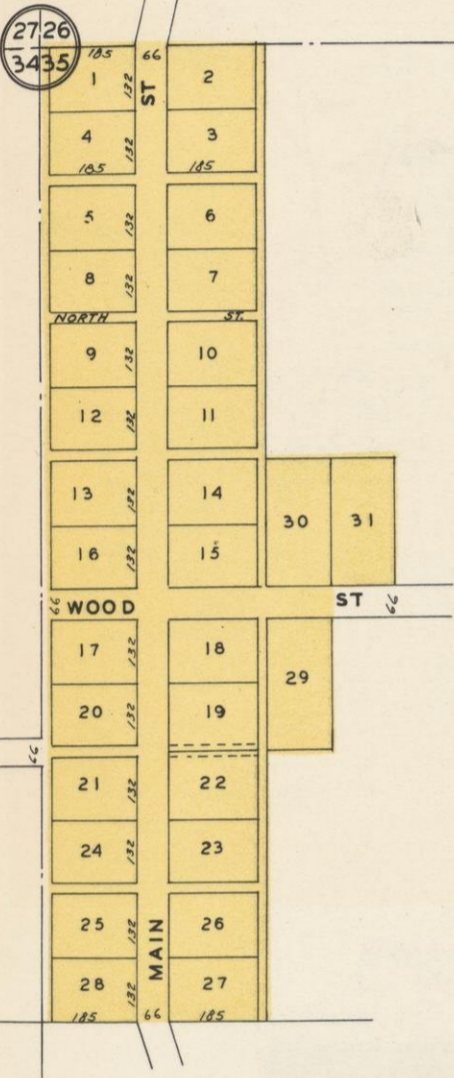
MAP OF

VILLAGES of GREEN COUNTY, WISCONSIN



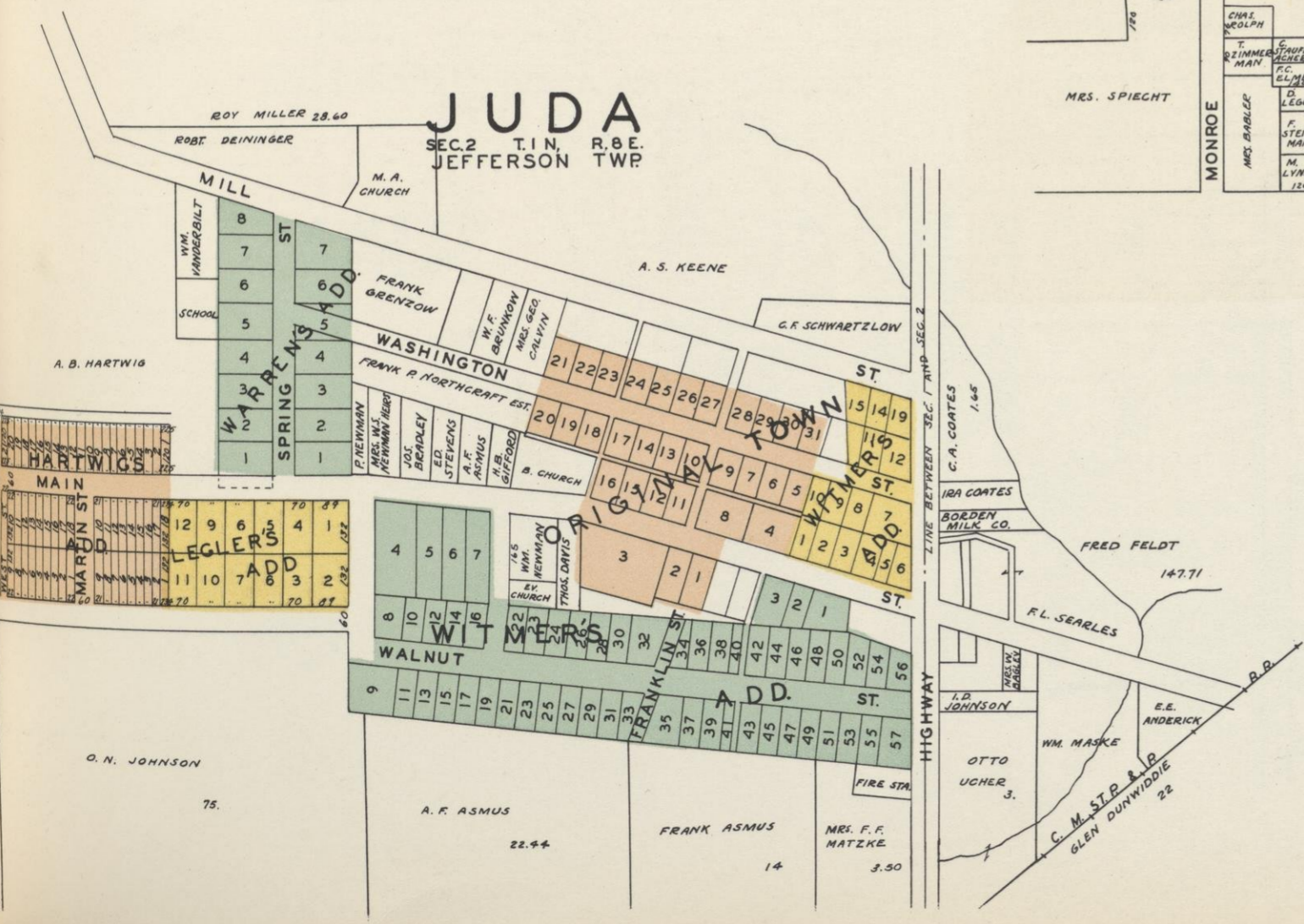
SCALE: 1 INCH=400 FEET

SHUEYVILLE
SEC. 35 T. 1 N. R. 7 E.
CLARNO TWP

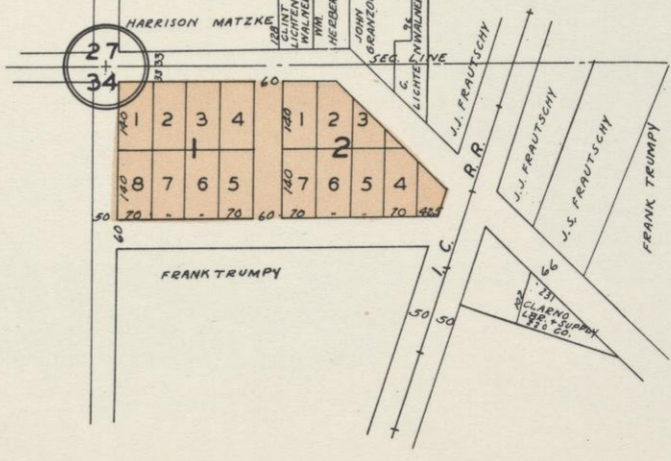


MONTICELLO
SEC. 7 & 18 T. 3 N. R. 8 E.
MT. PLEASANT TWP

JUDA
SEC. 2 T. 1 N. R. 8 E.
JEFFERSON TWP



CLARNO STA.
PLATTED AS
NORTH CLARNO

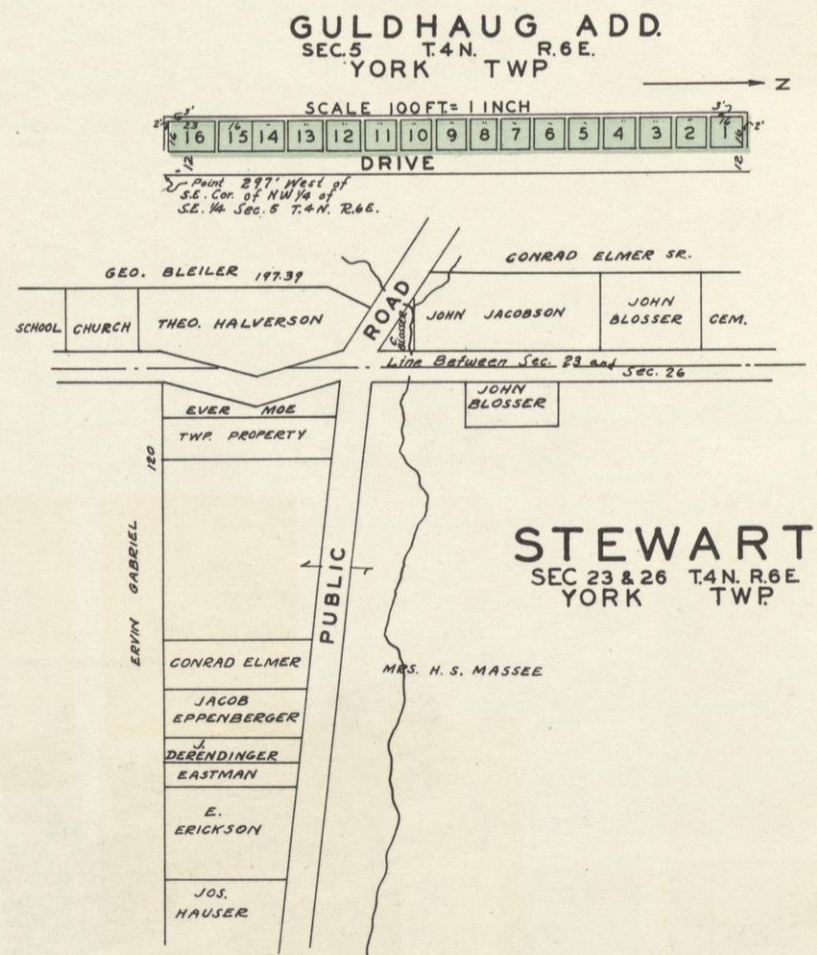
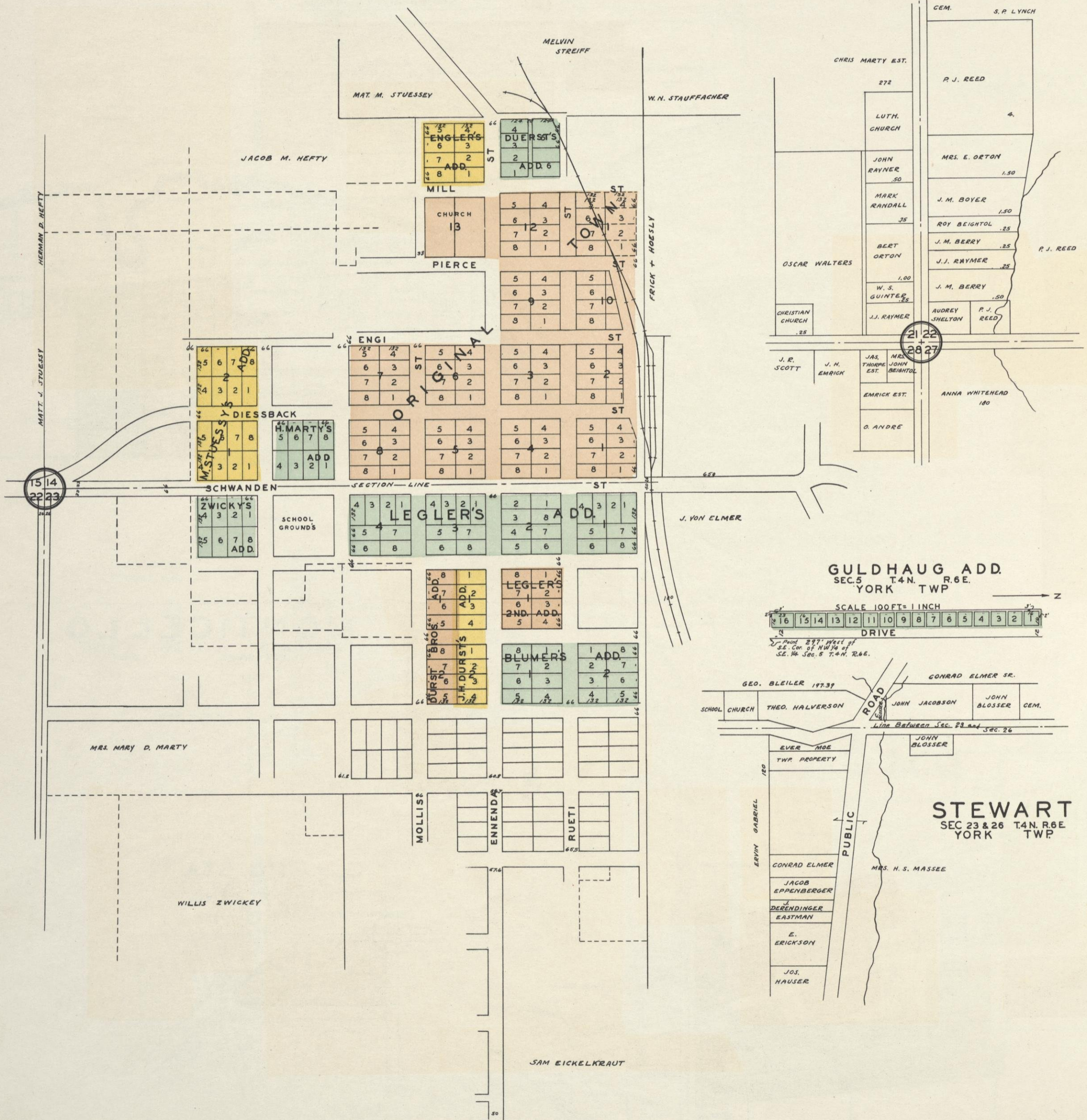


MAP OF
VILLAGES
of GREEN COUNTY, WISCONSIN

SCALE: 1 INCH=400 FEET

NEW GLARUS
SEC. 14 & 23 T. 4 N. R. 7 E.
NEW GLARUS TWP

TWIN GROVE
SEC. 21, 22, 27 & 28 T. 1 N. R. 8 E.
JEFFERSON TWP

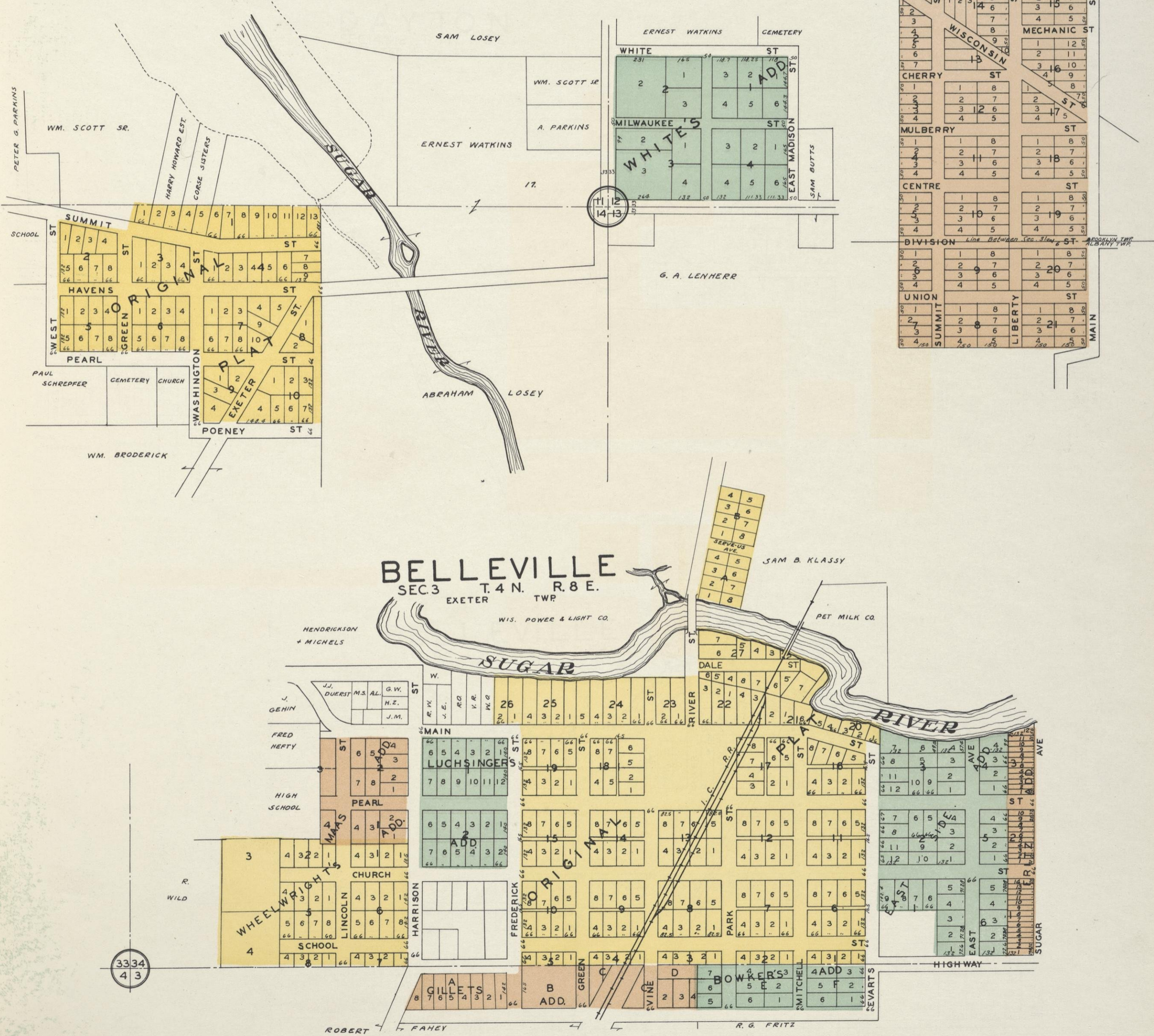


MAP OF
VILLAGES
of GREEN COUNTY, WISCONSIN

SCALE: 1 INCH=400 FEET

DAYTON
SEC. 14 & 12 T. 4 N. R. 8 E.
EXETER TWP.

ATTICA
SEC. 31 & 6 T. 3 & 4 N. R. 9 E.
BROOKLYN & ALBANY TWP.



BELLEVILLE
SEC. 3 T. 4 N. R. 8 E.
EXETER TWP.

