



# LIBRARIES

UNIVERSITY OF WISCONSIN-MADISON

## **Plat book of Racine and Kenosha counties, Wisconsin. 1924**

Racine Real Estate Board

Racine, Wisconsin: Western Printing & Lithographing Co., 1924

<https://digital.library.wisc.edu/1711.dl/FDSGO4BGMNB2M82>

This material may be protected by copyright law (Title 17, US Code).


For information on re-use see:

<http://digital.library.wisc.edu/1711.dl/Copyright>

The libraries provide public access to a wide range of material, including online exhibits, digitized collections, archival finding aids, our catalog, online articles, and a growing range of materials in many media.

When possible, we provide rights information in catalog records, finding aids, and other metadata that accompanies collections or items. However, it is always the user's obligation to evaluate copyright and rights issues in light of their own use.

PLAT BOOK  
of  
RACINE AND KENOSHA  
COUNTIES  
WISCONSIN



3307441105  
Baccano



3 3017 00419 8912






HAROLD CHRISTENSEN



HENRY S. KEEFE



WILLIAM S. DOOLEY



JENS A. CHRISTENSEN




F. ARTHUR MOREY

# PLAT BOOK

OF

## Racine and Kenosha Counties WISCONSIN



F. J. HERMES

COMPILED BY MEMBERS OF

### Racine Real Estate Board Racine, Wisconsin 1924



L. M. FOWLER

*Racine (Wis.) Public Library*


Published by  
Western Printing & Lithographing Co.  
Racine, Wis.



ROBERT G. NELSON



W. F. KISOW



MATTHEW KEEFE



ARTHUR EHRLICH



HAROLD D. MANN

Z  
912.775  
RHSp

R  
9127  
Ra

# INDEX OF Racine Real Estate Board

## ATLAS OF Racine and Kenosha Counties WISCONSIN

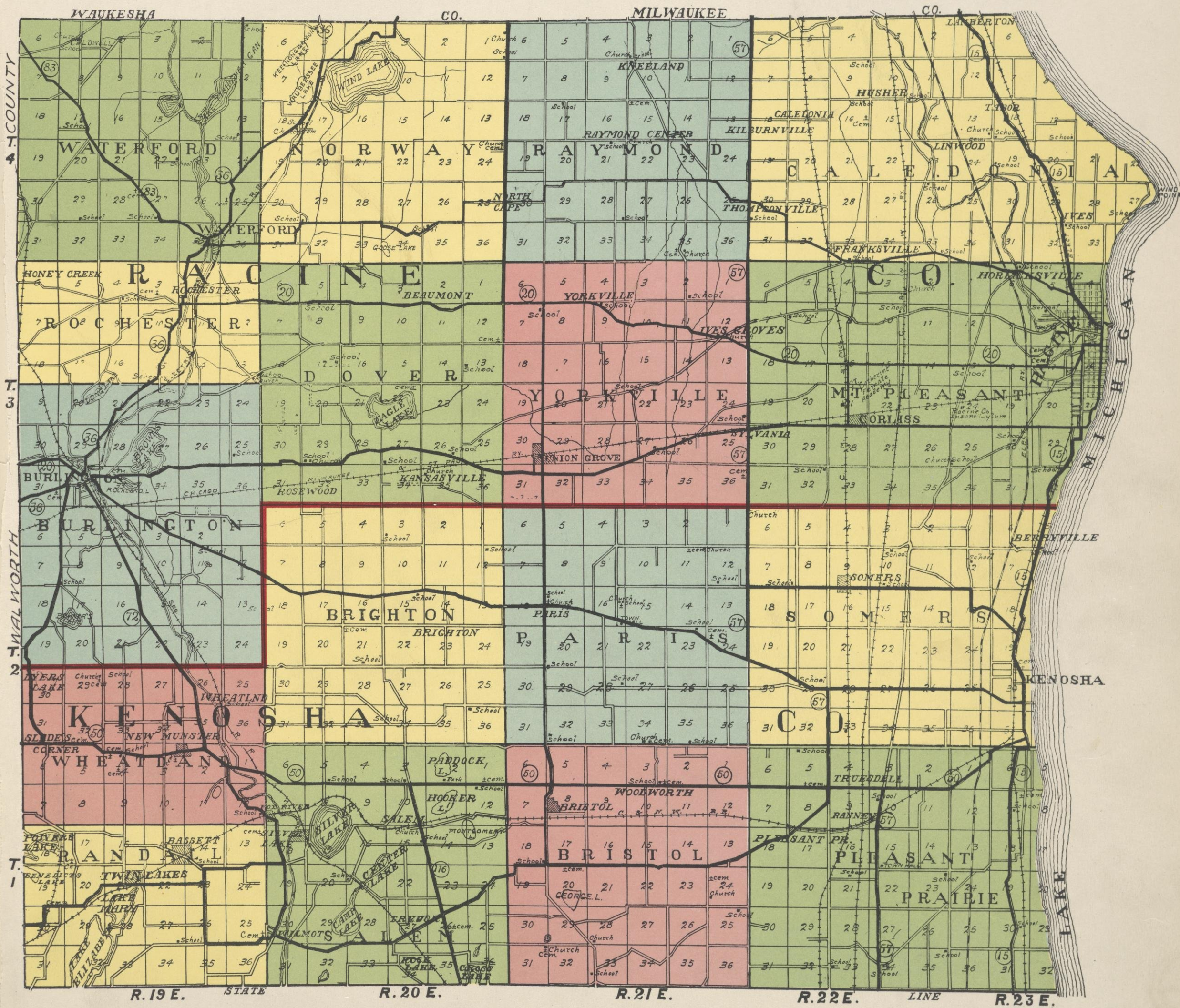
Bassett, Village of .....	103	Paris Township .....	33
Bayshore .....	19	Pleasant Prairie Township .....	45
Benedict's Subdivision .....	95	Pleasant Prairie, Village of .....	95
Brighton Township .....	35	Powers' Lake Subdivision .....	103
Brighton, Village of .....	95	Racine County Outline Map .....	7
Bristol Township .....	43	Racine, City of, Map Section 1 .....	48-49
Bristol, Village of .....	93	Racine, City of, Map Section 2 .....	52-53
Burlington, City of, North half .....	80-81	Racine, City of, Map Section 3 .....	56-57
Burlington, City of, South half .....	84-85	Racine, City of, Map Section 4 .....	60-61
Burlington Township .....	21	Randall Township .....	39
Caledonia Township .....	10-11	Raymond Township .....	13
Chipman's Grove, Brown's Lake .....	19	Rochester Township .....	19
Dover Township .....	23	Rochester, Village of .....	93
Erickson, Village of, (now Fox River) .....	97	Salem Township .....	41
Fox River, Village of .....	97	Salem, Village of .....	99
Franksyille, Village of .....	99	Silver Lake, Village of .....	99
Hessing's A. C., Power's Lake Subdivision .....	101	Slade's Corners, Village of .....	97
Honey Creek .....	103	Somers Township .....	31
Ives .....	93	Somers, Village of .....	101
Kenosha County Outline Map .....	7	Sturtevant .....	89
Kenosha, City of, Map Section 1 .....	64-65	Tichigan Heights .....	97
Kenosha, City of, Map Section 2 .....	68-69	Trevor .....	99
Kenosha, City of, Map Section 3 .....	72-73	Truesdell .....	101
Kenosha, City of, Map Section 4 .....	76-77	Twin Lakes .....	93
Kenosha, City of, Map Section 5 .....	76A-77A	Uhen's Grove .....	19
Kenosha, City of, Map Section 6 .....	76B-77B	Union Grove .....	87
Kenosha, City of, Map Section 7 .....	76C-77C	Villa Heights, Brown's Lake .....	101
Kenosha, City of, Map Section 8 .....	76D-77D	Waterford Township .....	17
Kenosha, City of, Map Section 9 .....	76E-77E	Waterford, Village of .....	91
Kenosha, City of, Map Section 10 .....	76F-77F	Waubessee Lake Park .....	101
Kenosha, City of, Map Section 11 .....	76G-77G	Wheatland Township .....	37
Mt. Pleasant Township .....	28-29	Wheatland, Village of .....	95
New Munster, Village of .....	97	Wilmot, Village of .....	97
North Cape, Village of .....	95	Wind Lake Grove, Wind Lake .....	95
Norway Township .....	15	Yorkville Township .....	25
Oaks, The, Brown's Lake .....	95		

Realtors Map Assoc. 2/27/24 20000

104950

# MAP OF RACINE and KENOSHA COUNTIES, WISCONSIN

Scale 2 Miles to an Inch

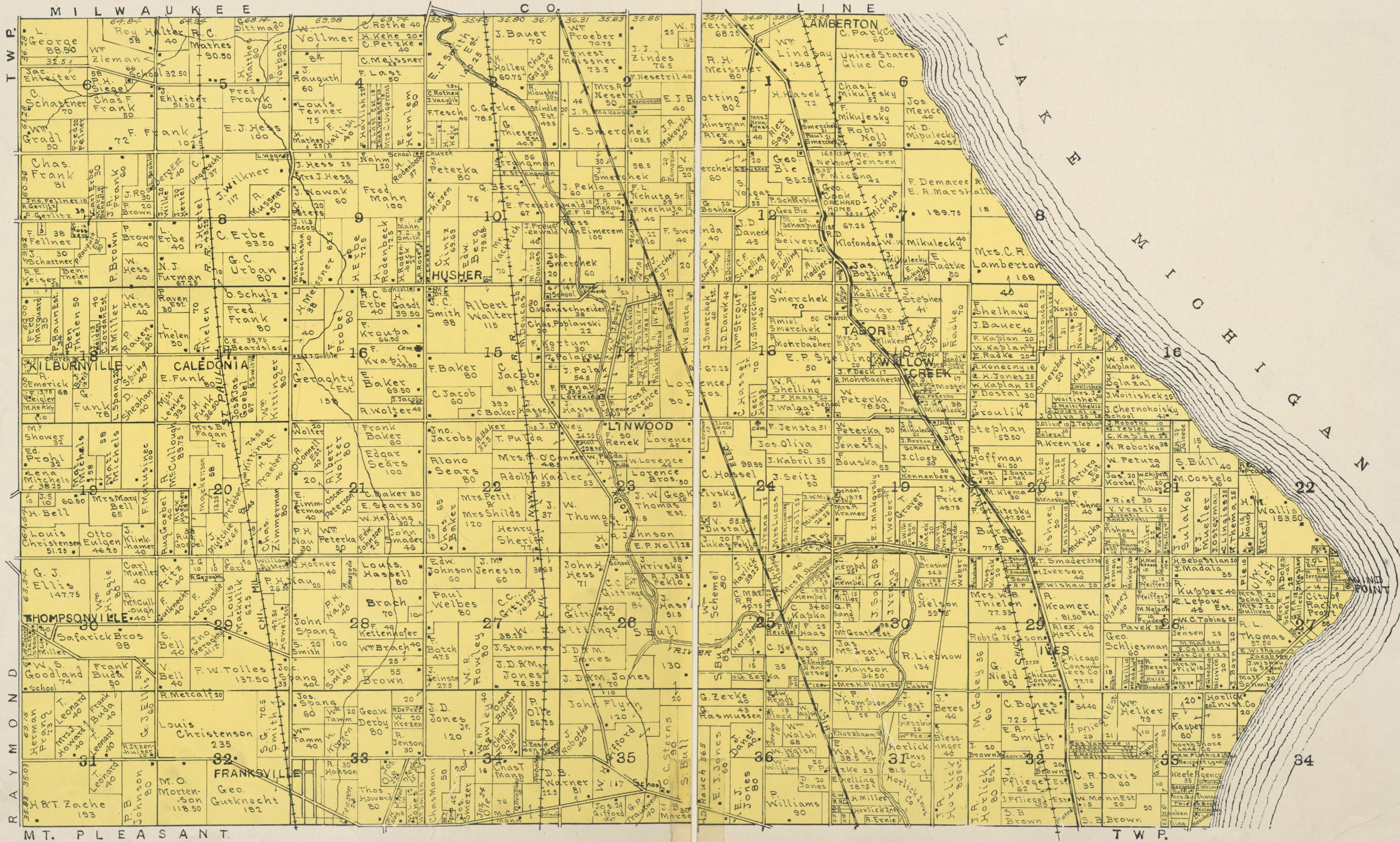




MAP OF  
**CALEDONIA**  
TOWNSHIP

Scale 2 inches = 1 Mile

Township 4 North - Ranges 22 and 23 East of 4th P. M.



MT. PLEASANT

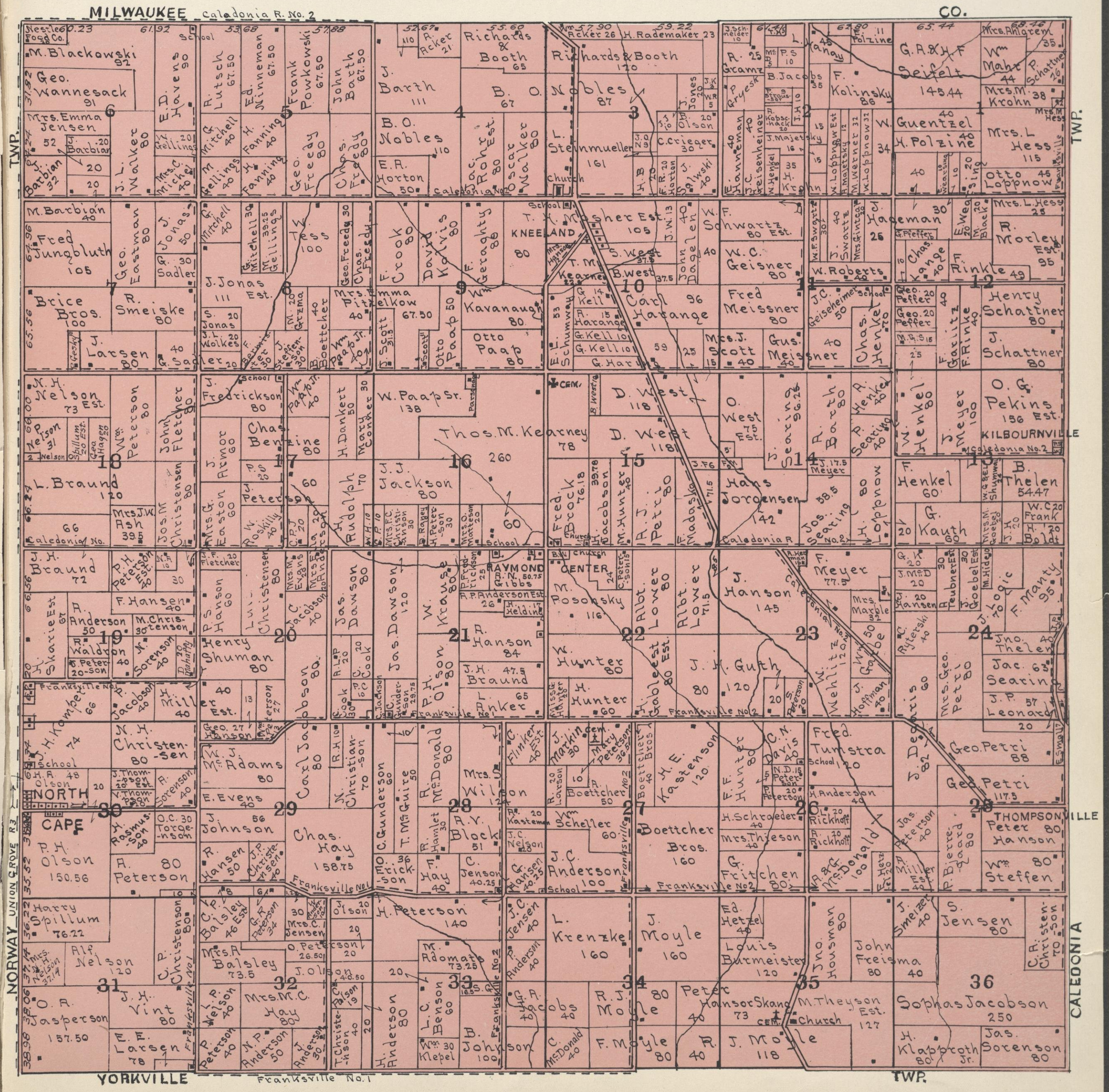
TWP.

CALE

# MAP OF RAYMOND TOWNSHIP

Scale 2 inches to 1 Mile

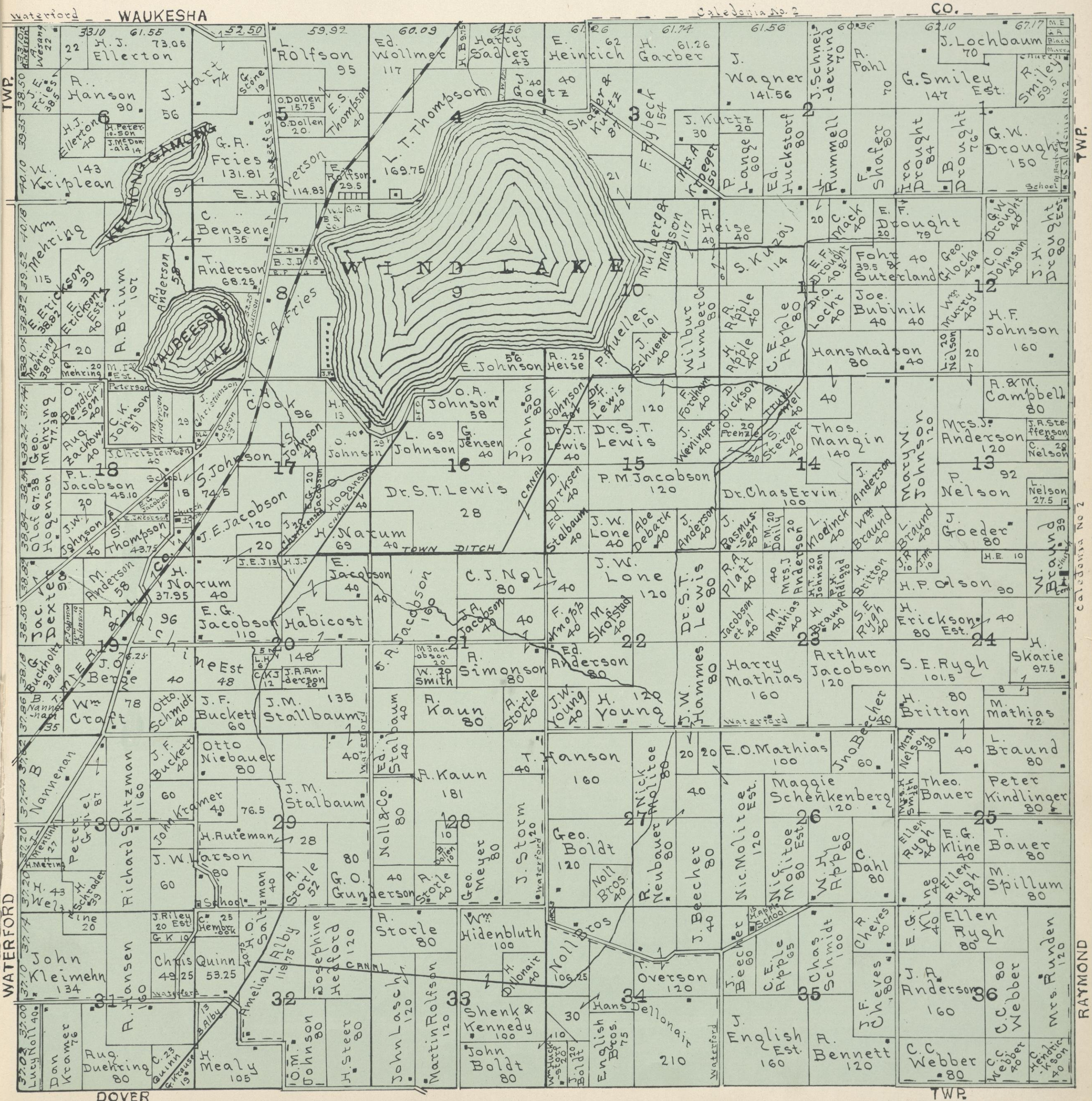
Township 4 North - Range 21 East of 4th P. M.



# MAP OF NORWAY TOWNSHIP

Scale 2 inches to 1 Mile

Township 4 North - Range 20 East of 4th P. M.



TWP.

TWP.

WATERFORD

RAYMOND

DOVER

TWP.

Waukegan No. 2

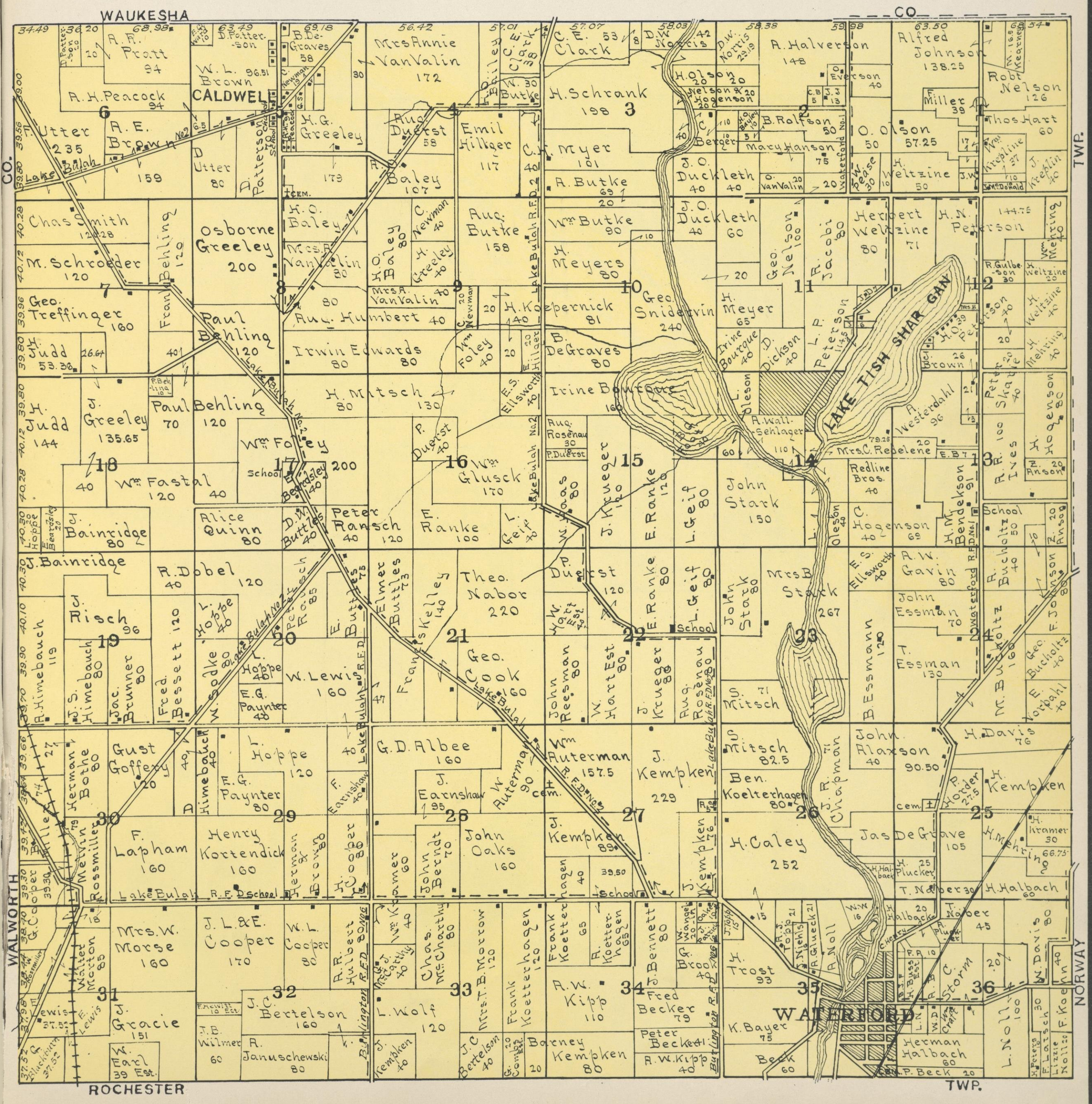
Waukegan No. 2

CO.

# MAP OF WATERFORD TOWNSHIP

Scale 2 inches to 1 Mile

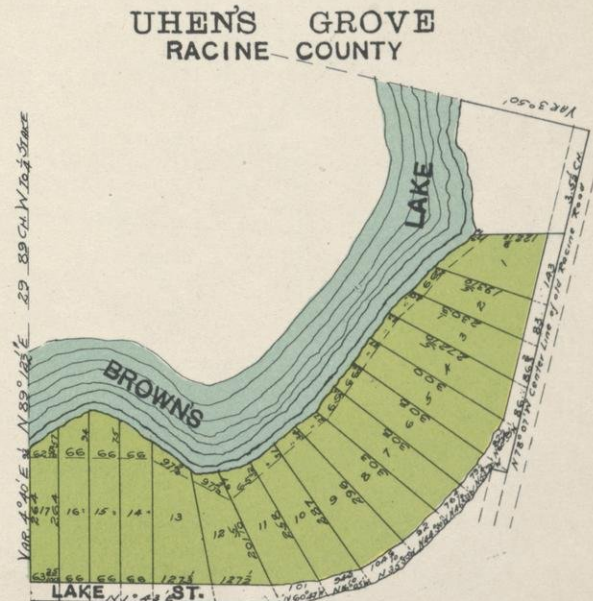
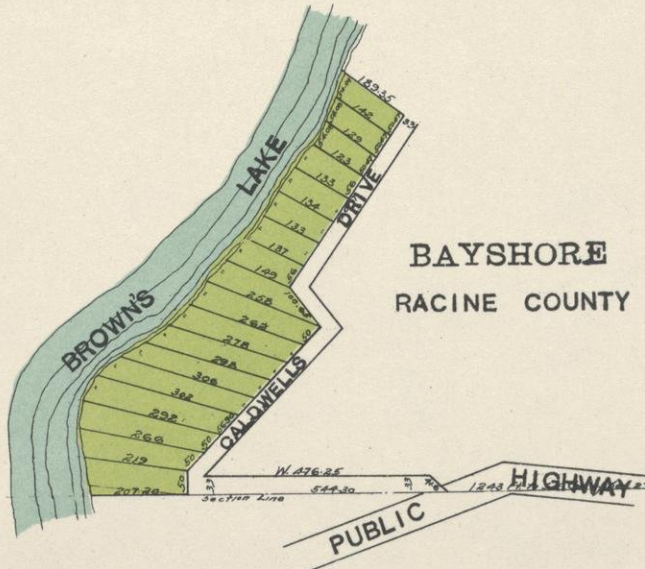
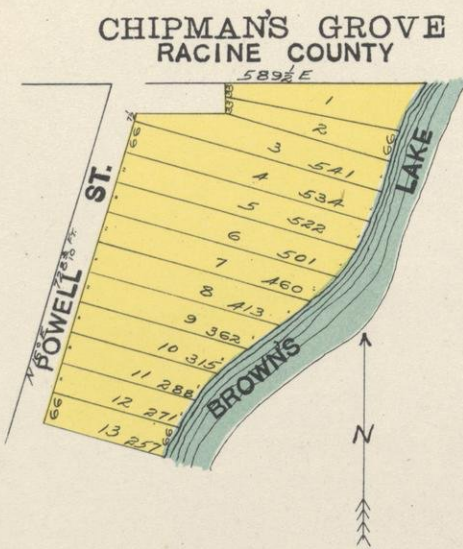
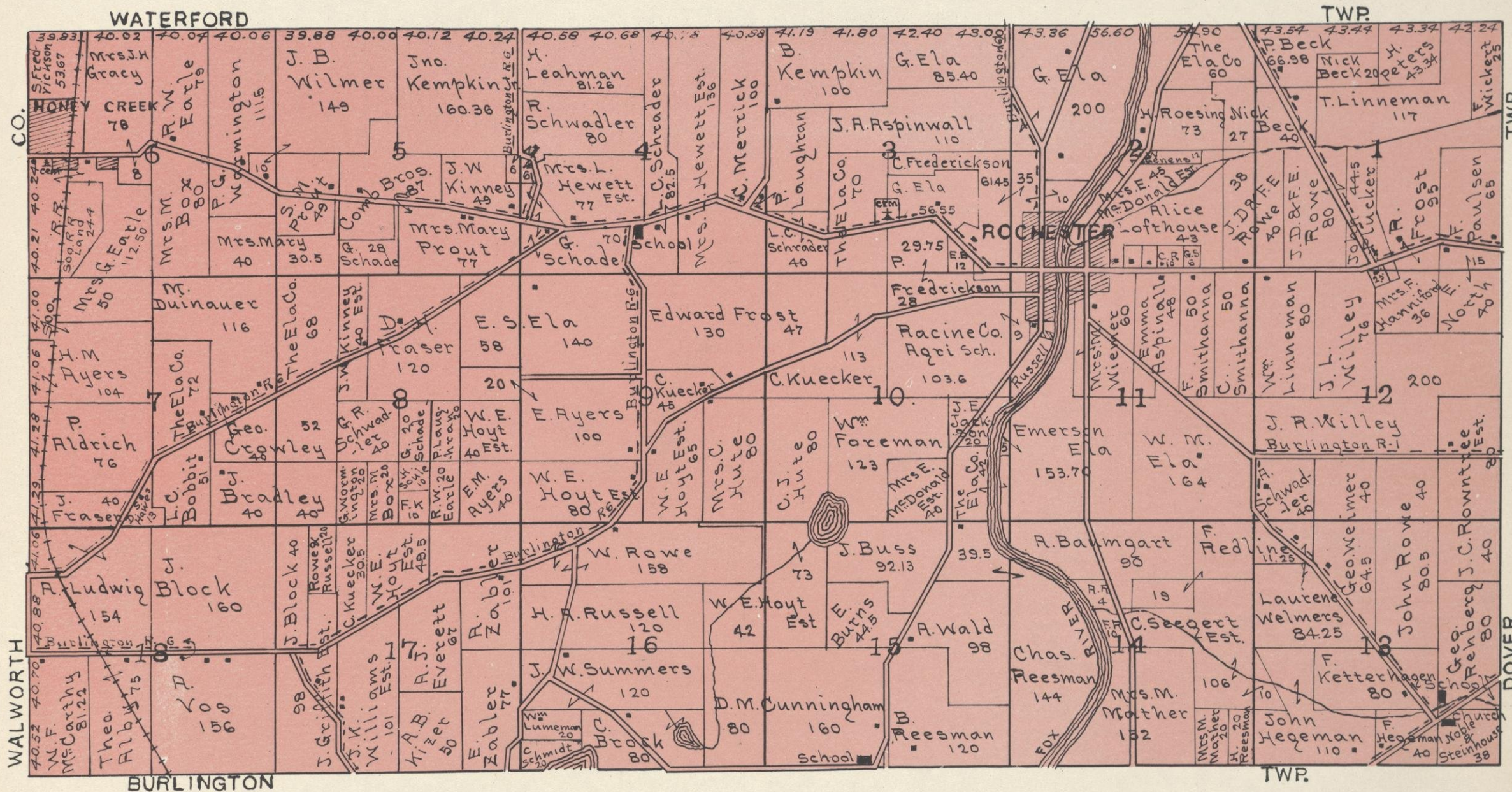
Township 4 North - Range 19 East of 4th P. M.



MAP OF  
**ROCHESTER**  
 TOWNSHIP

Scale 2 inches to 1 Mile

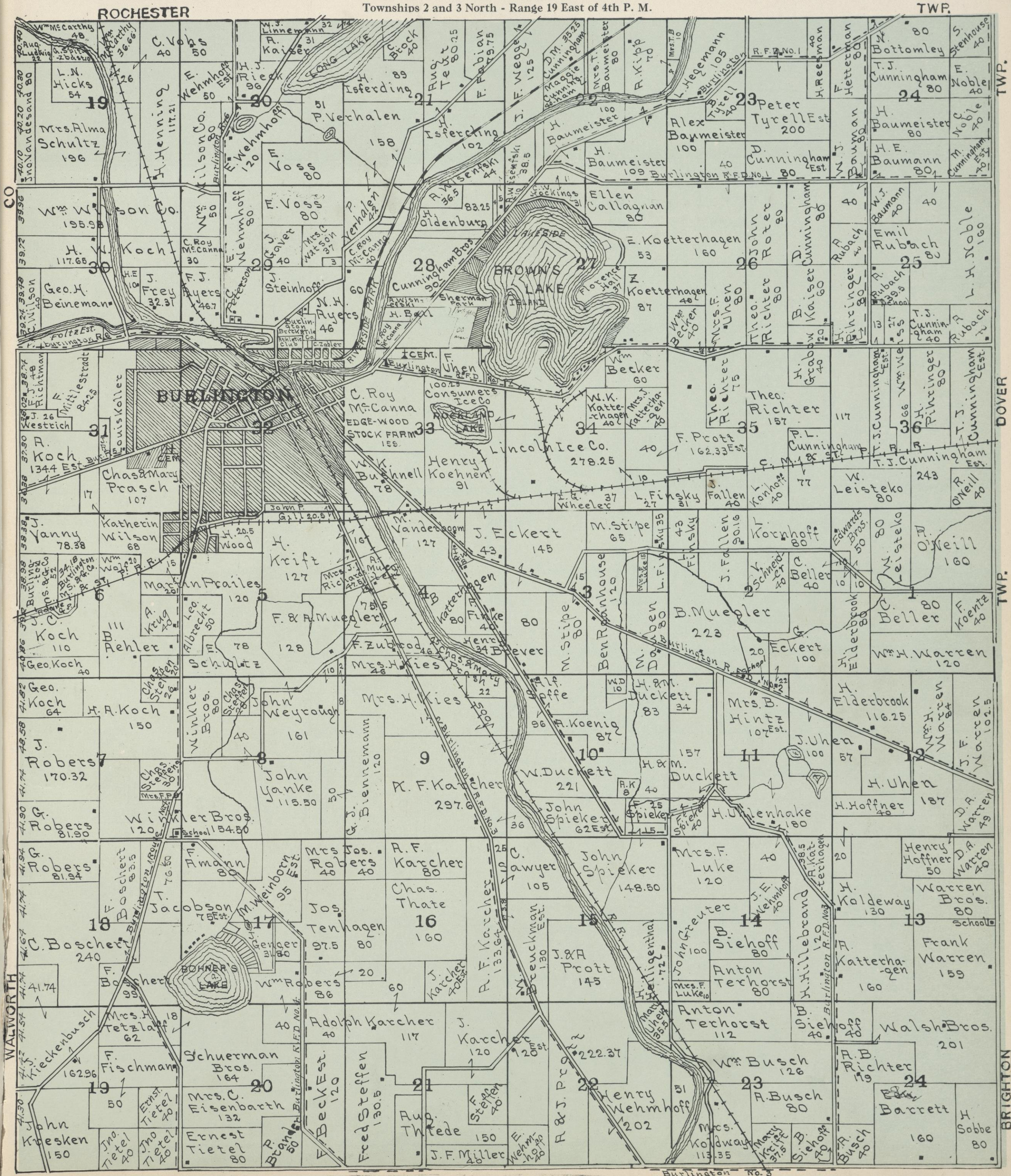
Township 3 North - Range 19 East of 4th P. M.



MAP OF  
**BURLINGTON**  
TOWNSHIP

Scale 2 inches to 1 Mile

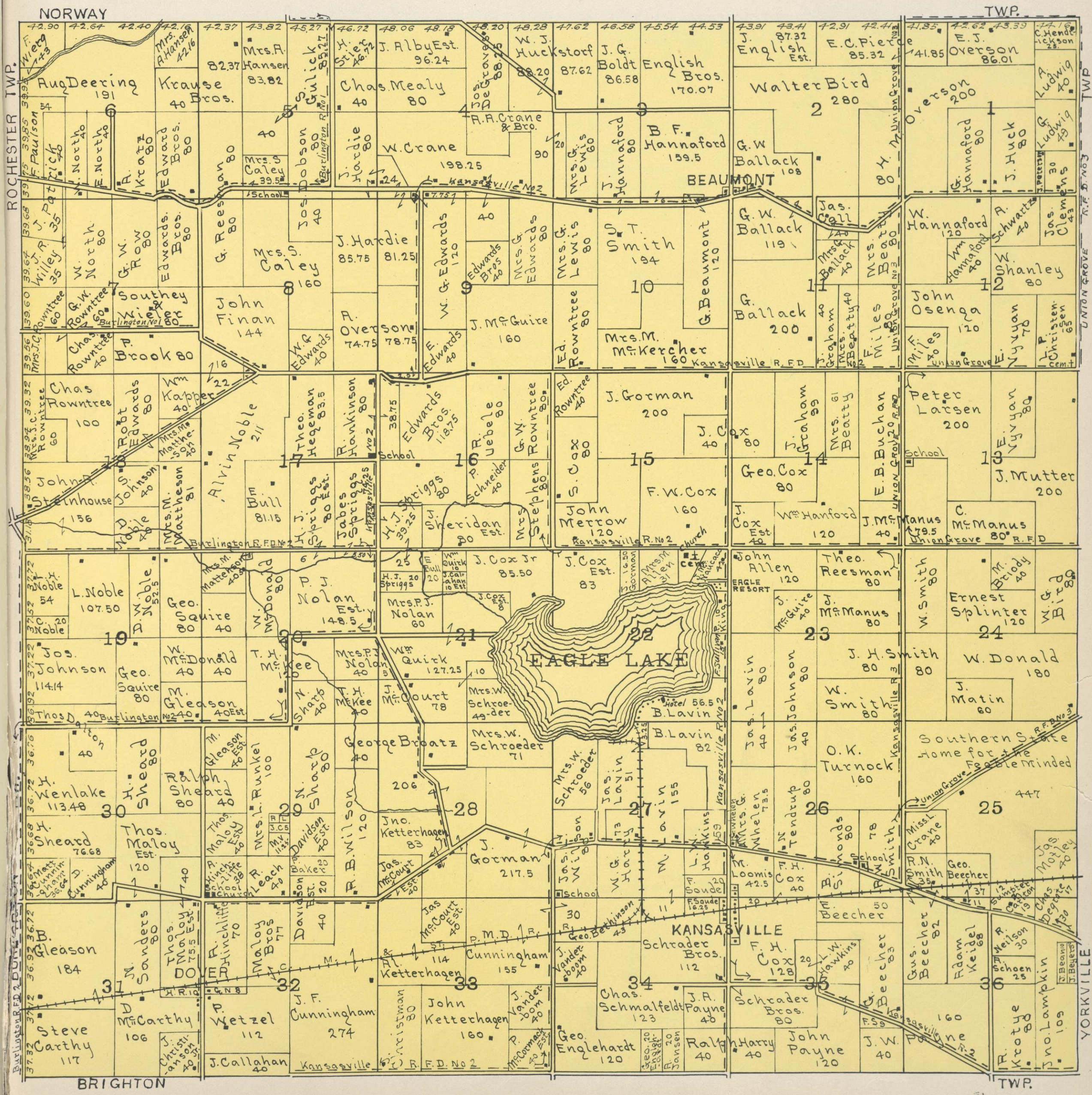
Townships 2 and 3 North - Range 19 East of 4th P. M.



# MAP OF DOVER TOWNSHIP

Scale 2 inches to 1 Mile

Township 3 North - Range 20 East of 4th P. M.



ROCHESTER TWP.

TWP.

TWP.

UNION GROVE

YORKVILLE

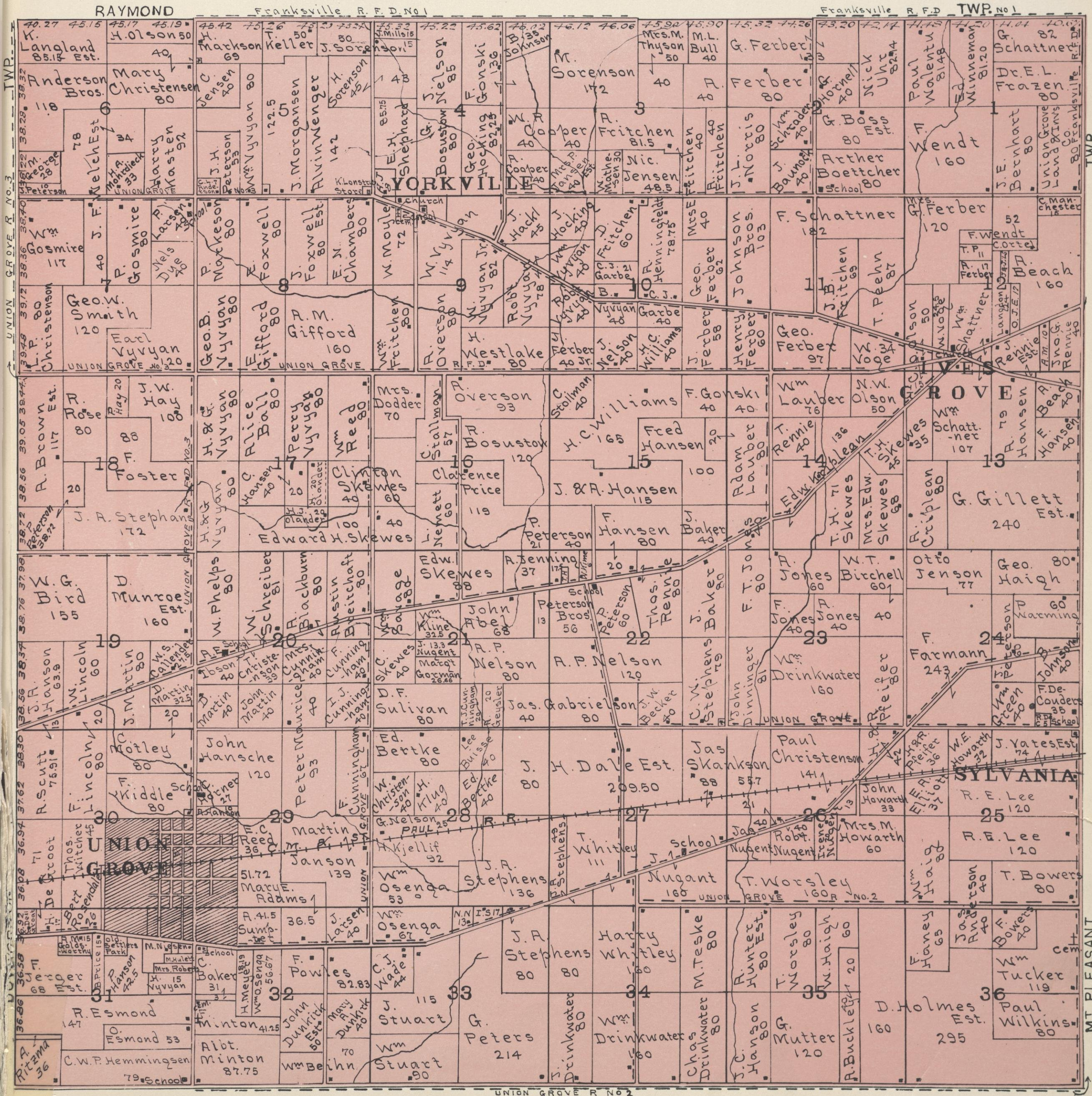
BRIGHTON

TWP.

MAP OF YORKVILLE TOWNSHIP

Scale 2 inches to 1 Mile

Township 3 North - Range 21 East of 4th P. M.

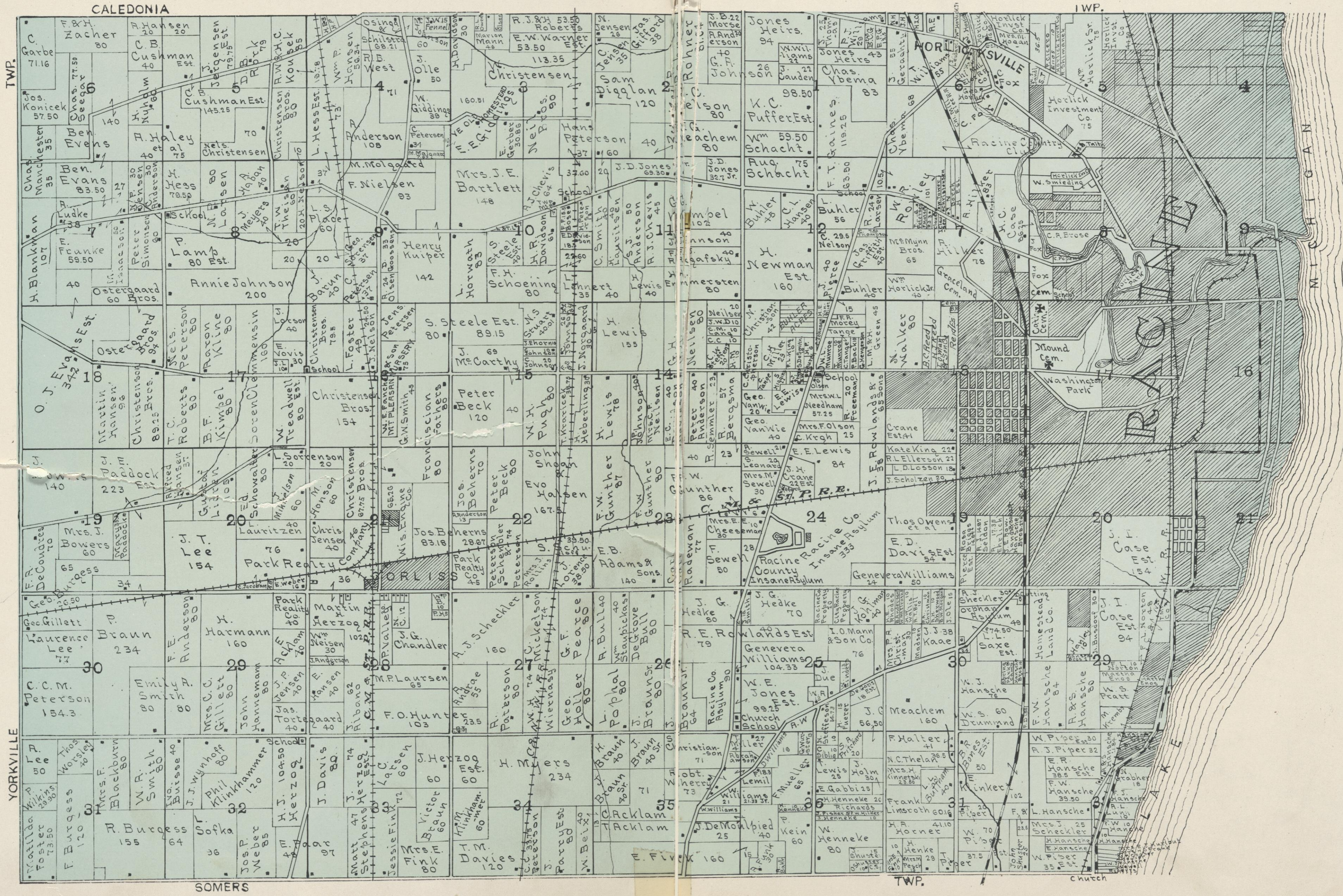




MAP OF  
**MT. PLEASANT**  
TOWNSHIP

Scale 2 inches = 1 Mile

Township 3 North - Ranges 22 and 22 East of 4th P. M.



TWP.

YORKVILLE

CALEDONIA

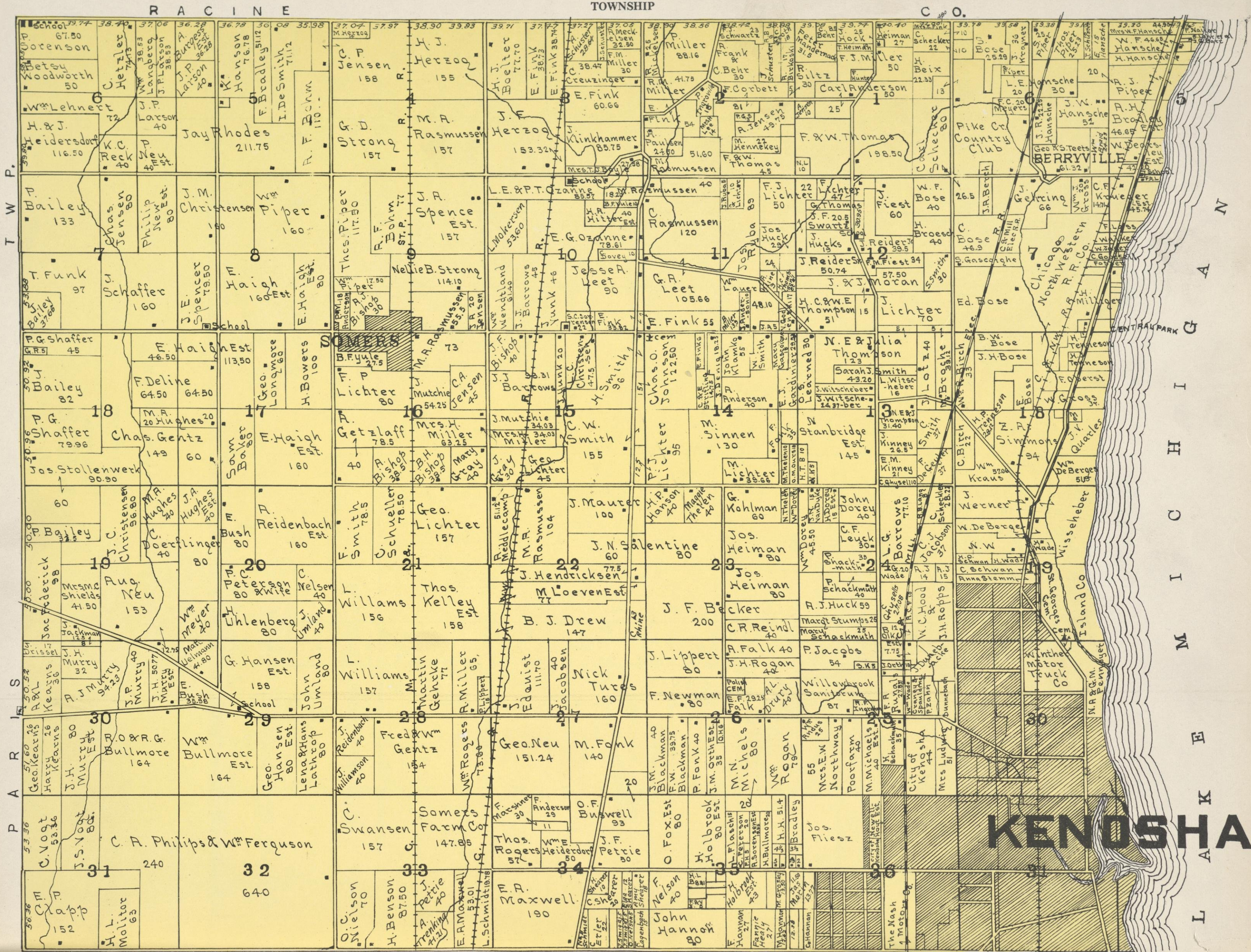
SOMERS

IWP.

TWP.

Chutch

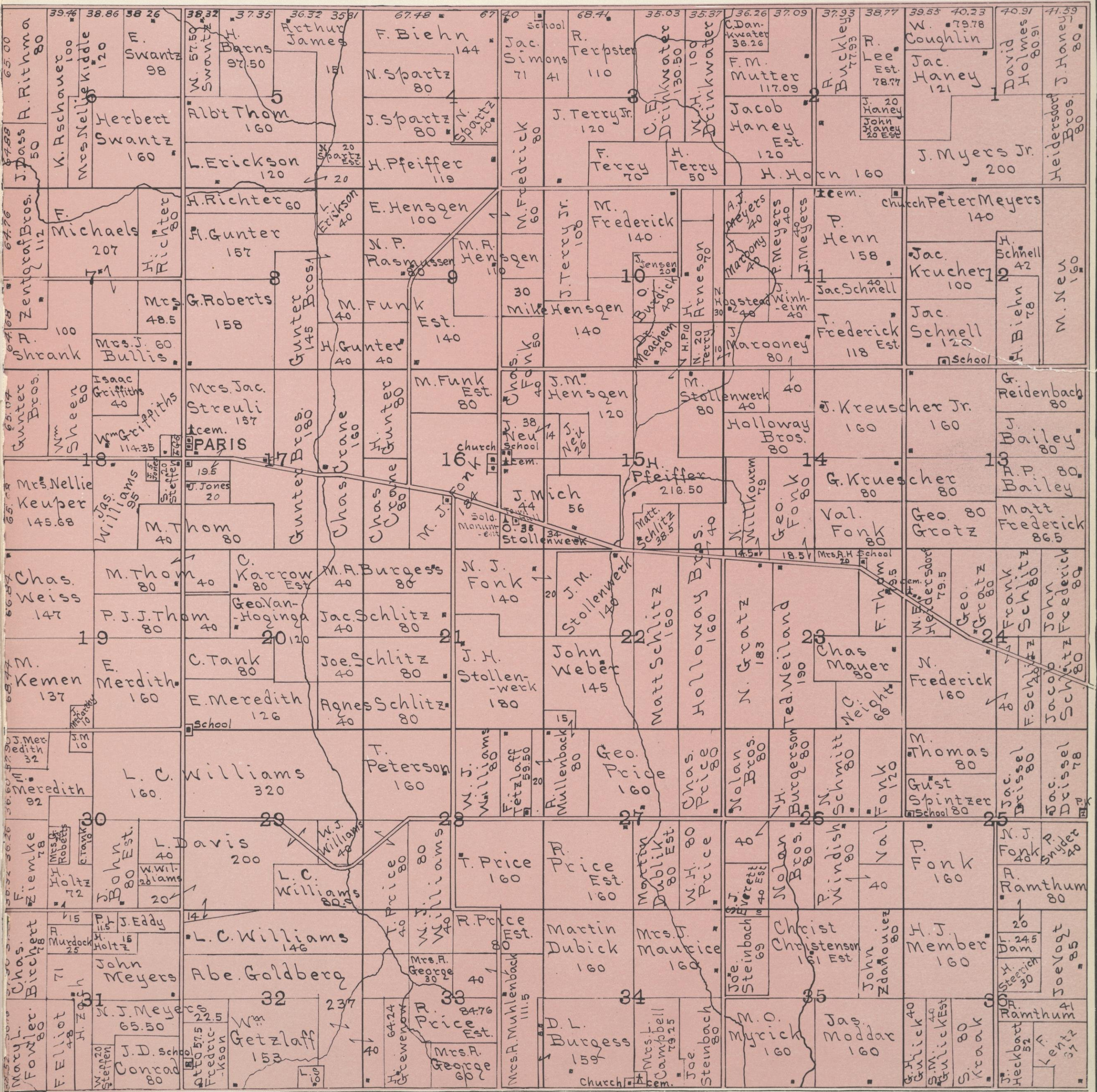
# MAP OF SOMERS TOWNSHIP



MAP OF  
**PARIS**  
TOWNSHIP

Scale 2 inches to 1 Mile

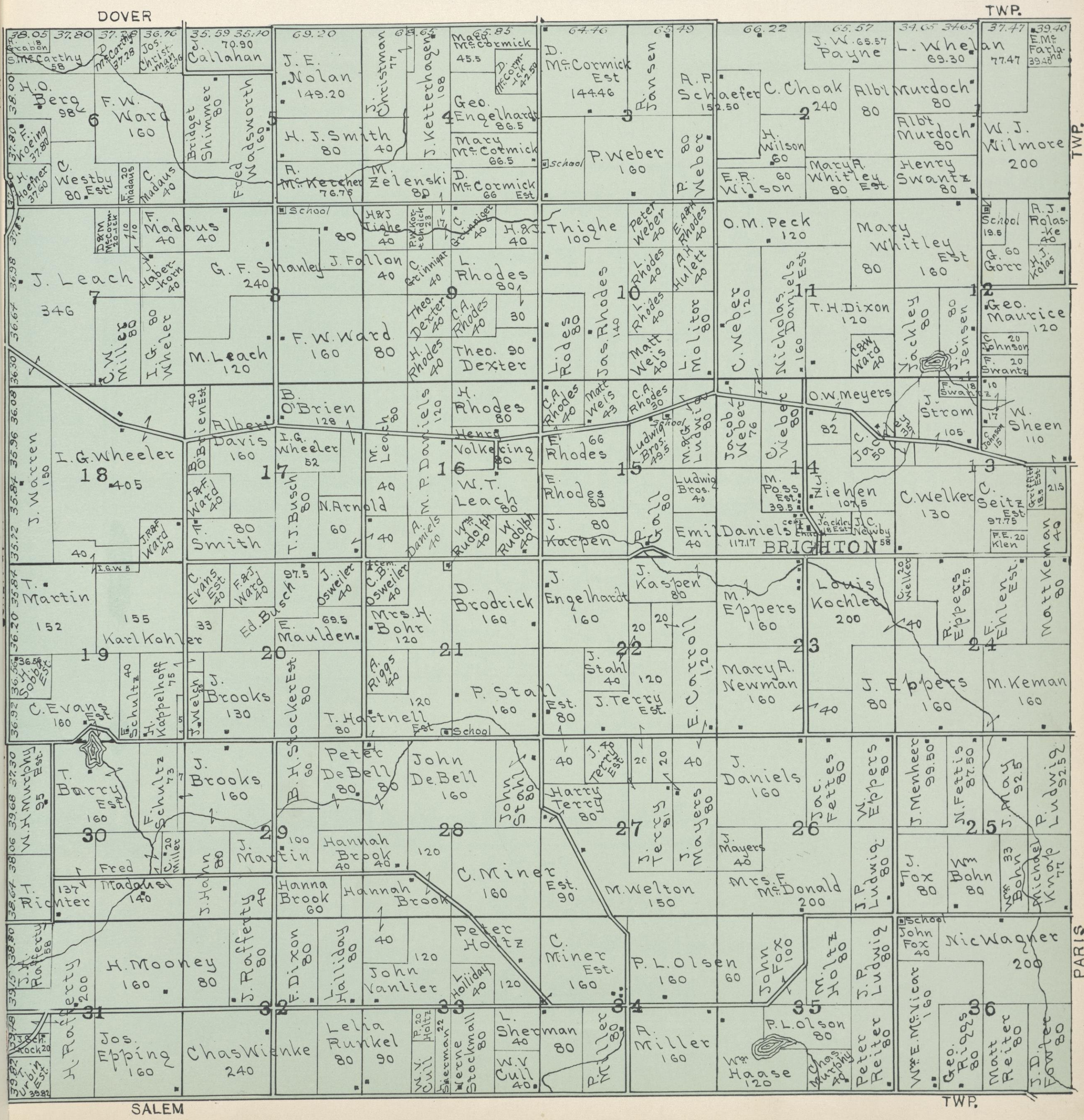
Township 2 North - Range 21 East of 4th P. M.



MAP OF  
**BRIGHTON**  
TOWNSHIP

Scale 2 inches to 1 Mile

Township 2 North - Range 20 East of 4th P. M.



SALEM

TWP.

PARIS

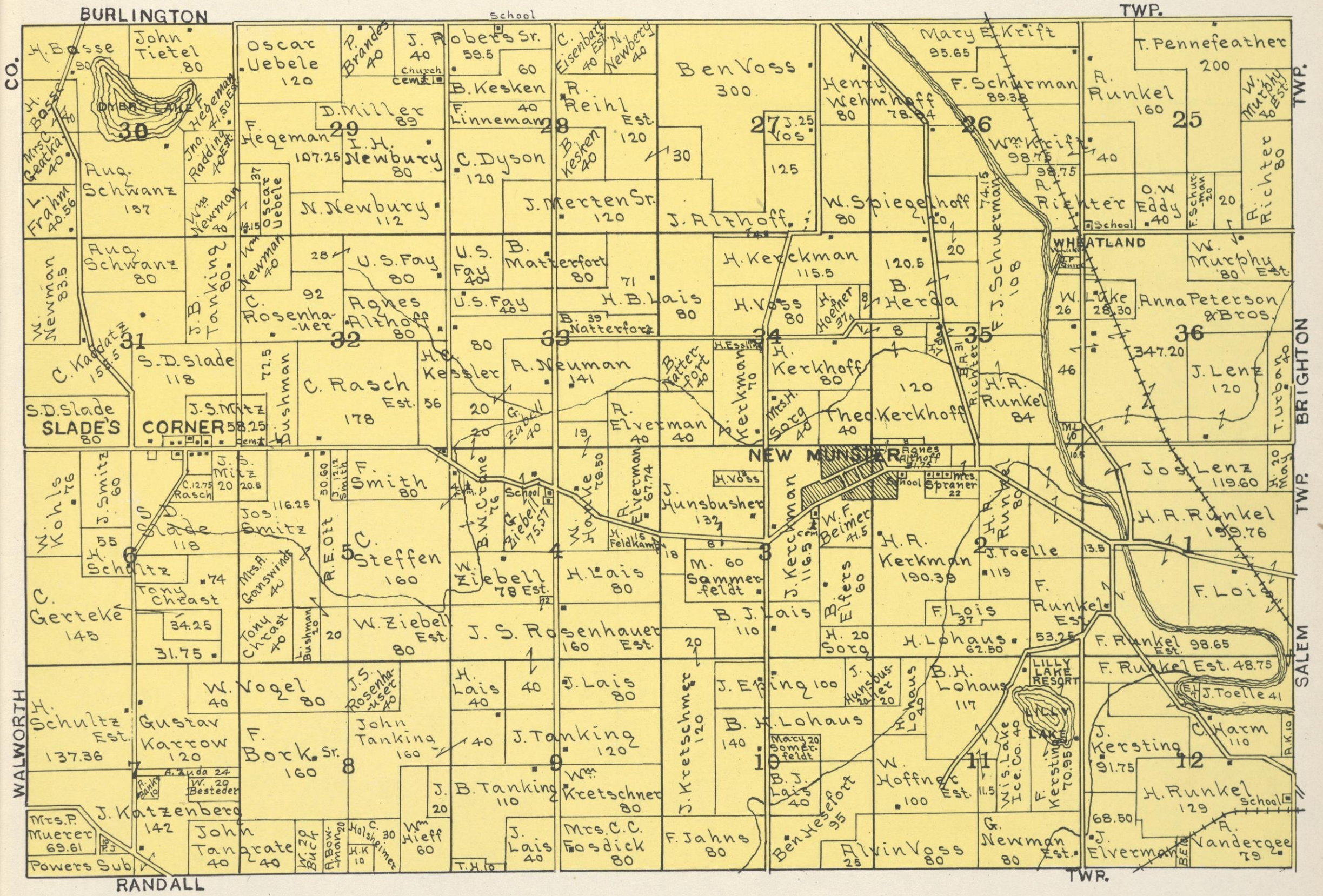
TWP.

TWP.

# MAP OF WHEATLAND TOWNSHIP

Scale 2 inches to 1 Mile

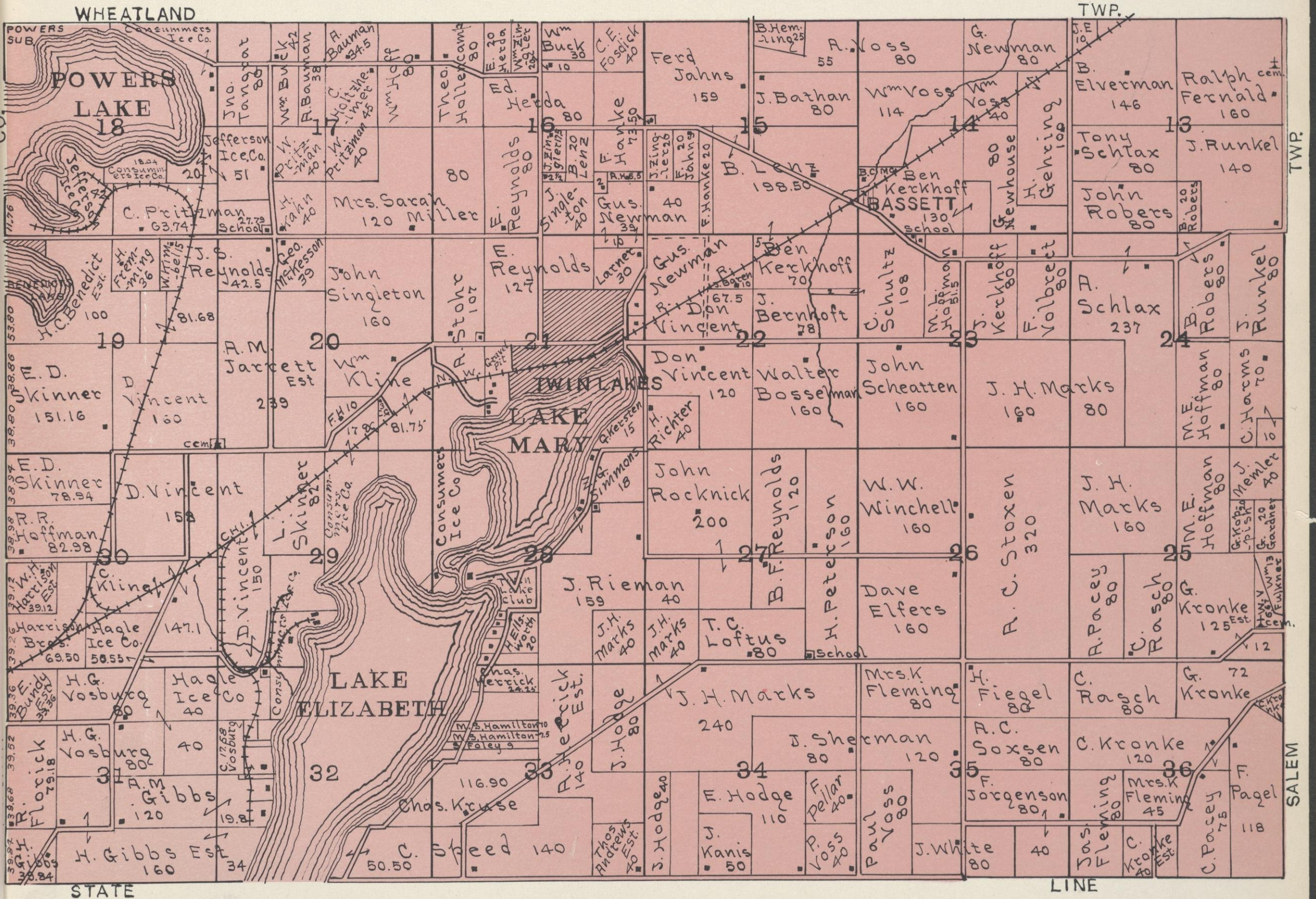
Townships 1 and 2 North - Range 19 East of 4th P. M.



# MAP OF RANDALL TOWNSHIP

Scale 2 inches to 1 Mile

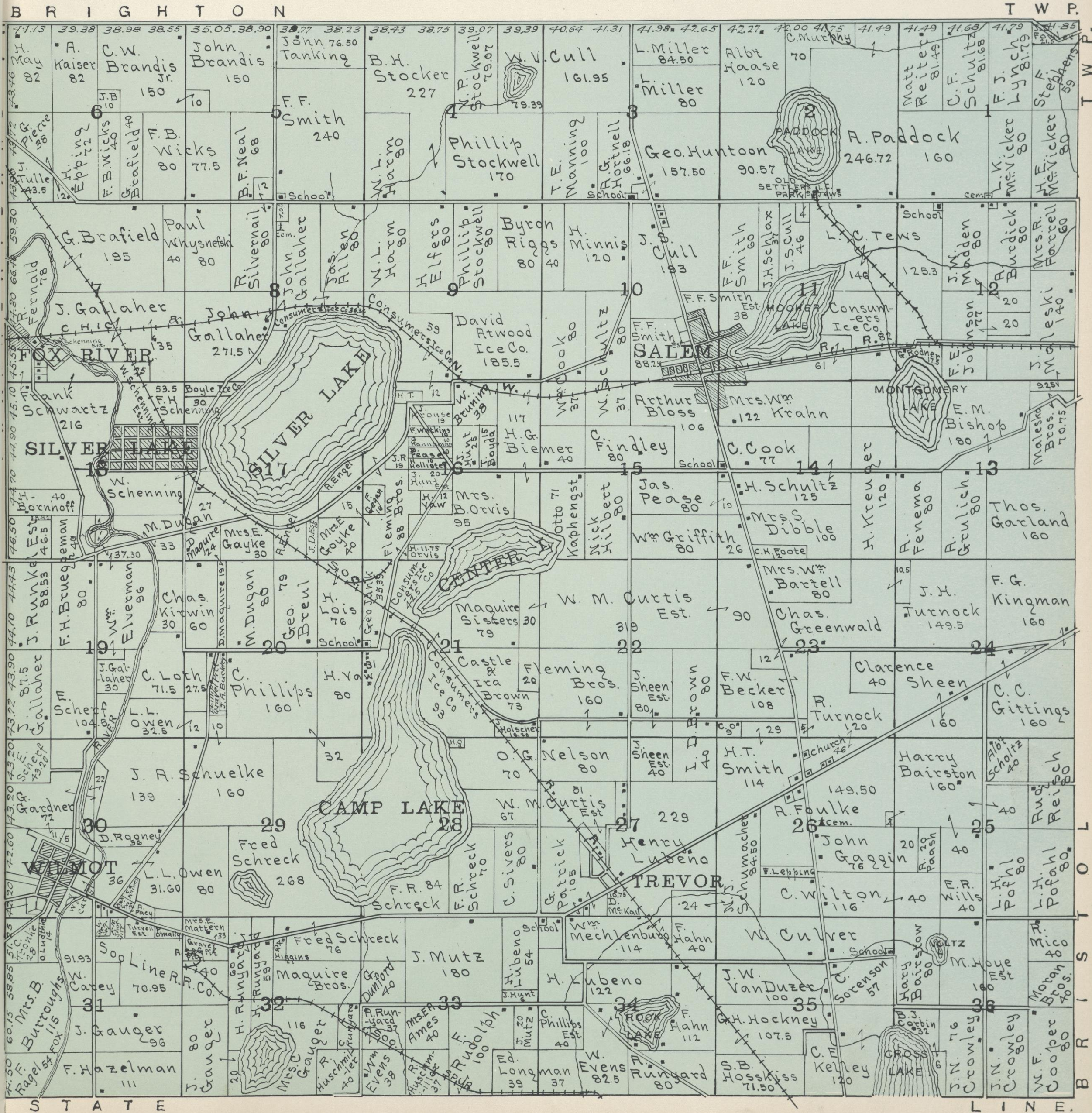
Township 1 North - Range 19 East of 4th P. M.



# MAP OF SALEM TOWNSHIP

Scale 2 inches to 1 Mile

Township 1 North - Range 20 East of 4th P. M.



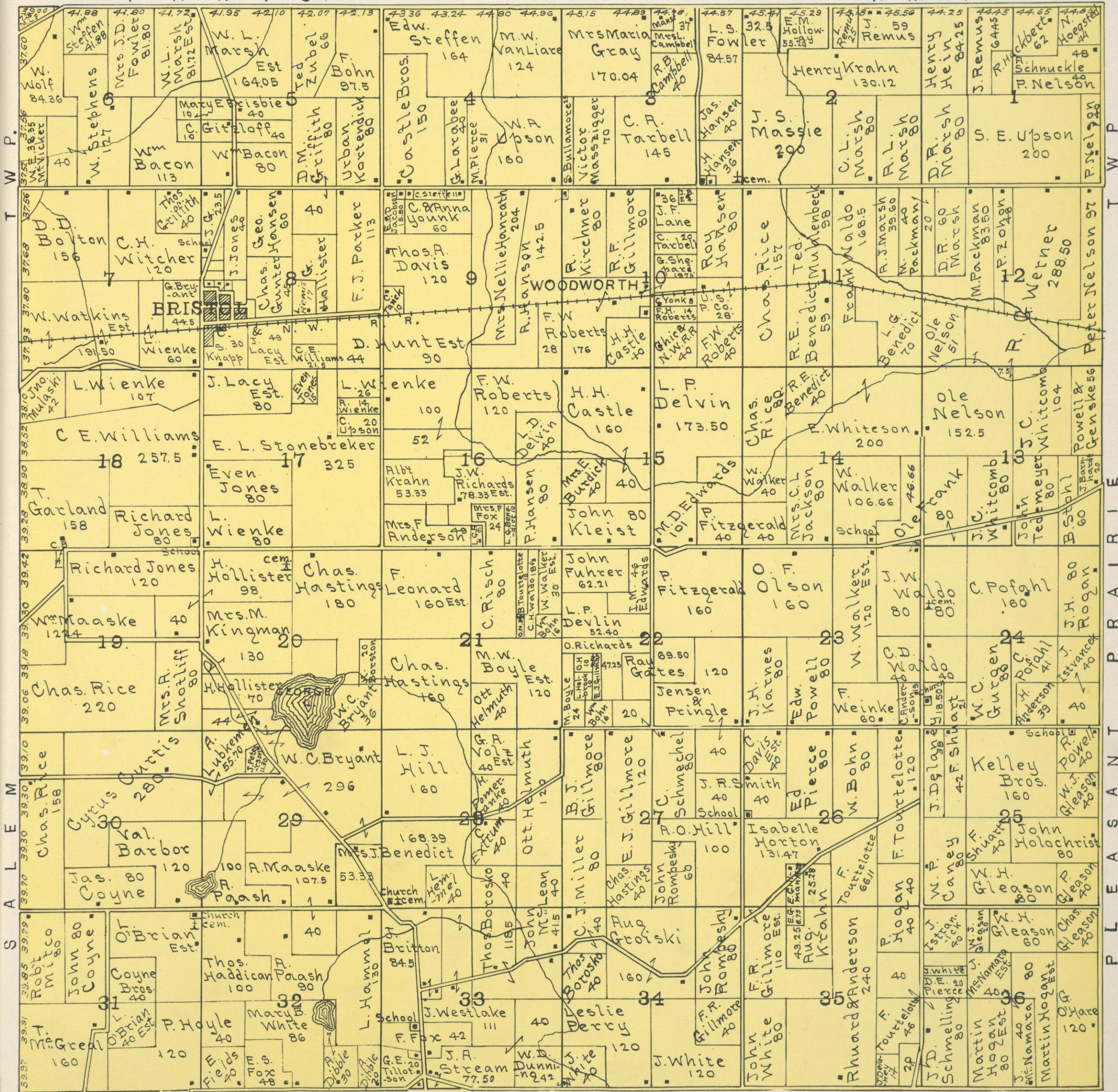
# MAP OF BRISTOL TOWNSHIP

Scale 2 inches to 1 Mile

Township 1 North - Range 21 East of 4th P. M.

P A R I S

T. W. P.



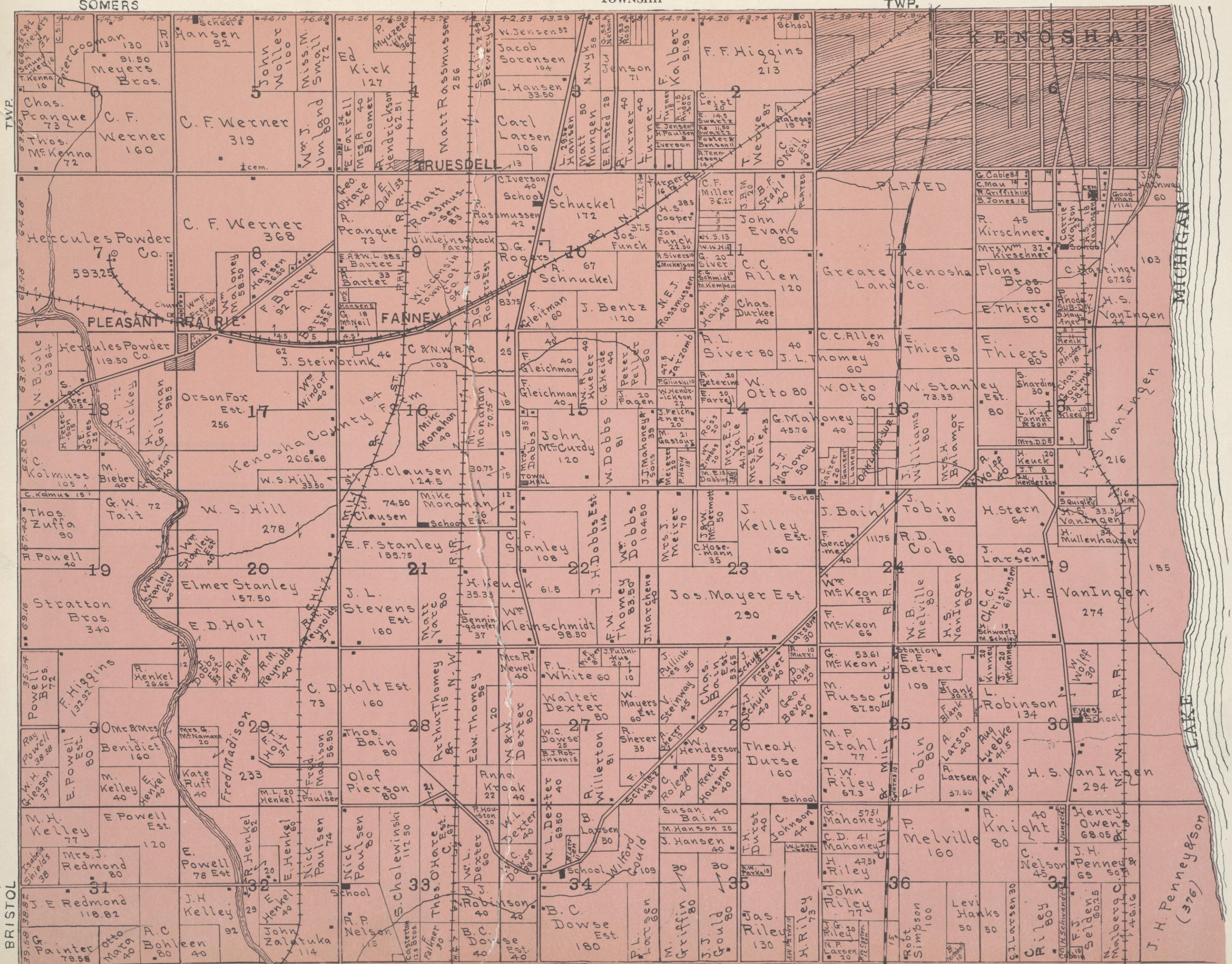


# PLEASANT PRAIRIE

TOWNSHIP

TWP.

SOMERS



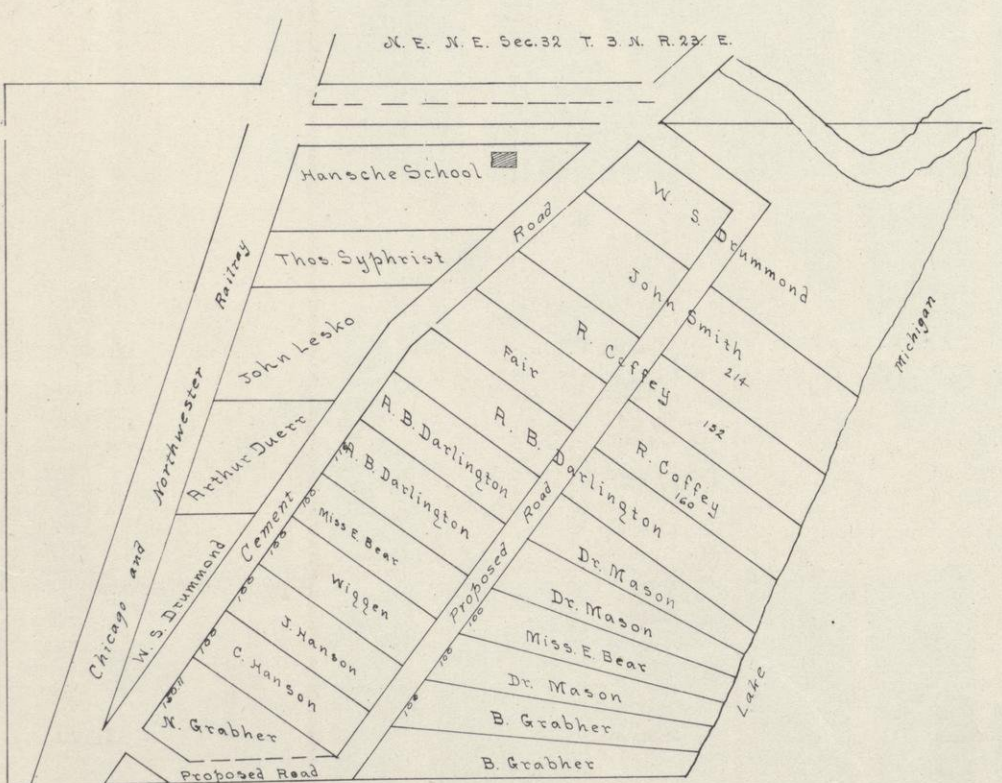
STATE

LINE

N 1/2 S. W 1/4 SEC. 18 T. 3. N. R. 23 E.

WASHINGTON AVE.										
ST. 60	75	70	65	60	55	50	45	40	35	ST. 60
75	70	65	60	55	50	45	40	35	30	ST. 60
5	4	3	2	1	5	4	3	2	1	ST. 60
7	28	7	28	7	28	7	28	7	28	ST. 60
8	27	8	27	8	27	8	27	8	27	ST. 60
9	26	9	26	9	26	9	26	9	26	ST. 60
10	25	10	25	10	25	10	25	10	25	ST. 60
11	24	11	24	11	24	11	24	11	24	ST. 60
12	23	12	23	12	23	12	23	12	23	ST. 60
13	22	13	22	13	22	13	22	13	22	ST. 60
14	21	14	21	14	21	14	21	14	21	ST. 60
15	20	15	20	15	20	15	20	15	20	ST. 60
16	19	16	19	16	19	16	19	16	19	ST. 60
17	18	17	18	17	18	17	18	17	18	ST. 60
GARFIELD AVE.										
ST. 60	75	70	65	60	55	50	45	40	35	ST. 60
75	70	65	60	55	50	45	40	35	30	ST. 60
28	1	28	1	28	1	28	1	28	1	ST. 60
27	2	27	2	27	2	27	2	27	2	ST. 60
26	3	26	3	26	3	26	3	26	3	ST. 60
25	4	25	4	25	4	25	4	25	4	ST. 60
24	5	24	5	24	5	24	5	24	5	ST. 60
23	6	23	6	23	6	23	6	23	6	ST. 60
22	7	22	7	22	7	22	7	22	7	ST. 60
21	8	21	8	21	8	21	8	21	8	ST. 60
20	9	20	9	20	9	20	9	20	9	ST. 60
19	10	19	10	19	10	19	10	19	10	ST. 60
18	11	18	11	18	11	18	11	18	11	ST. 60
17	12	17	12	17	12	17	12	17	12	ST. 60
WRIGHT AVE.										

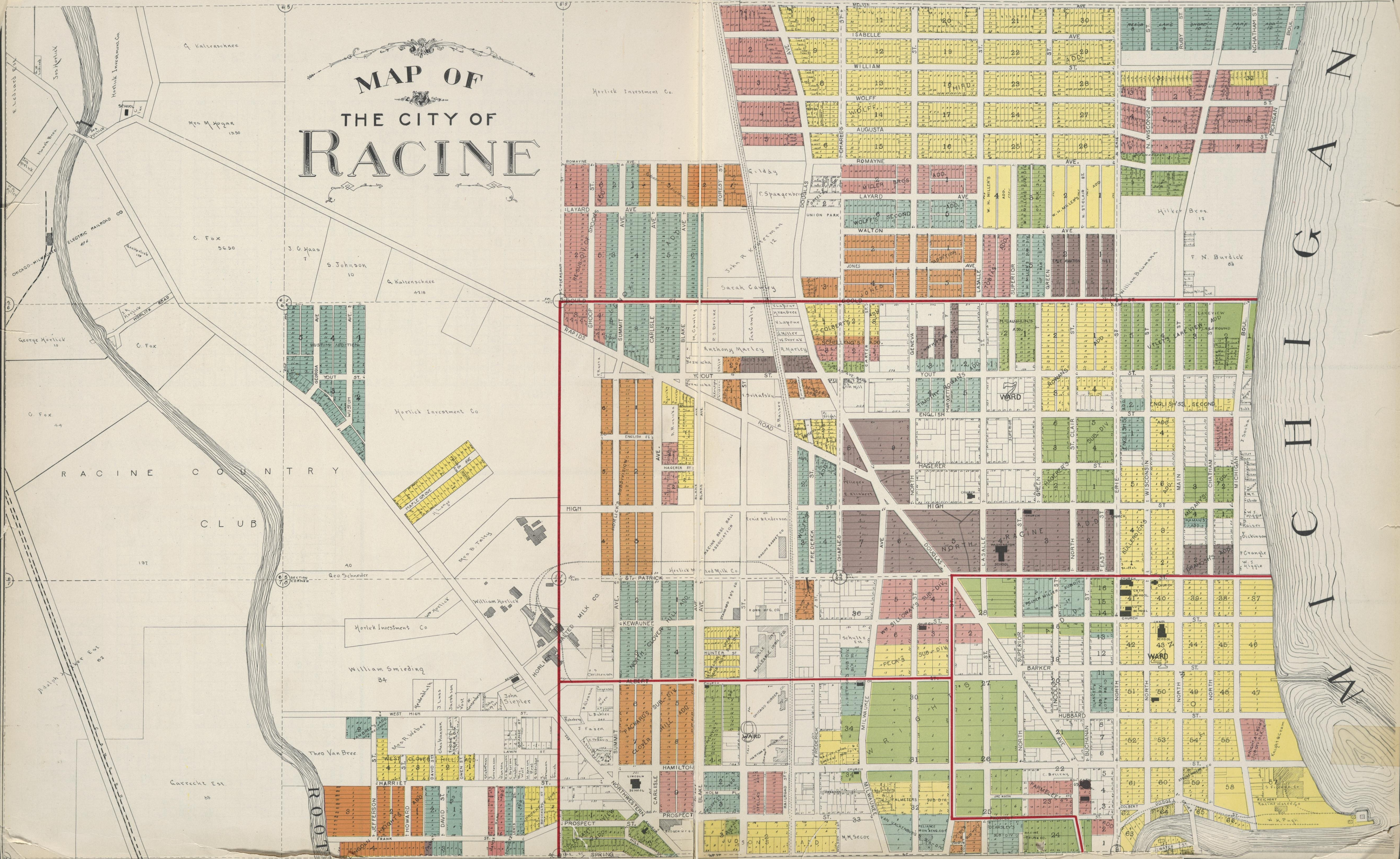
RACINE GARDENS  
Wm A. CRANE ADDITION  
S. E 1/4 S. W 1/4 Sec. 18 T. 3. N. R. 23 E.



WRIGHT AVE.										
ST. 60	75	70	65	60	55	50	45	40	35	ST. 60
75	70	65	60	55	50	45	40	35	30	ST. 60
5	4	3	2	1	5	4	3	2	1	ST. 60
7	19	7	19	7	19	7	19	7	19	ST. 60
8	18	8	18	8	18	8	18	8	18	ST. 60
9	17	9	17	9	17	9	17	9	17	ST. 60
10	16	10	16	10	16	10	16	10	16	ST. 60
11	15	11	15	11	15	11	15	11	15	ST. 60
12	14	12	14	12	14	12	14	12	14	ST. 60
13	13	13	13	13	13	13	13	13	13	ST. 60
FIFTEENTH ST.										
ST. 60	75	70	65	60	55	50	45	40	35	ST. 60
75	70	65	60	55	50	45	40	35	30	ST. 60
24	1	24	1	24	1	24	1	24	1	ST. 60
23	2	23	2	23	2	23	2	23	2	ST. 60
22	3	22	3	22	3	22	3	22	3	ST. 60
21	4	21	4	21	4	21	4	21	4	ST. 60
20	5	20	5	20	5	20	5	20	5	ST. 60
19	6	19	6	19	6	19	6	19	6	ST. 60
18	7	18	7	18	7	18	7	18	7	ST. 60
17	8	17	8	17	8	17	8	17	8	ST. 60
16	9	16	9	16	9	16	9	16	9	ST. 60
15	10	15	10	15	10	15	10	15	10	ST. 60
SIXTEENTH ST.										
ST. 60	75	70	65	60	55	50	45	40	35	ST. 60
75	70	65	60	55	50	45	40	35	30	ST. 60
7	16	7	16	7	16	7	16	7	16	ST. 60
8	15	8	15	8	15	8	15	8	15	ST. 60
9	14	9	14	9	14	9	14	9	14	ST. 60
10	13	10	13	10	13	10	13	10	13	ST. 60
11	12	11	12	11	12	11	12	11	12	ST. 60
12	11	12	11	12	11	12	11	12	11	ST. 60
RUSSET LATHROP AVE.										

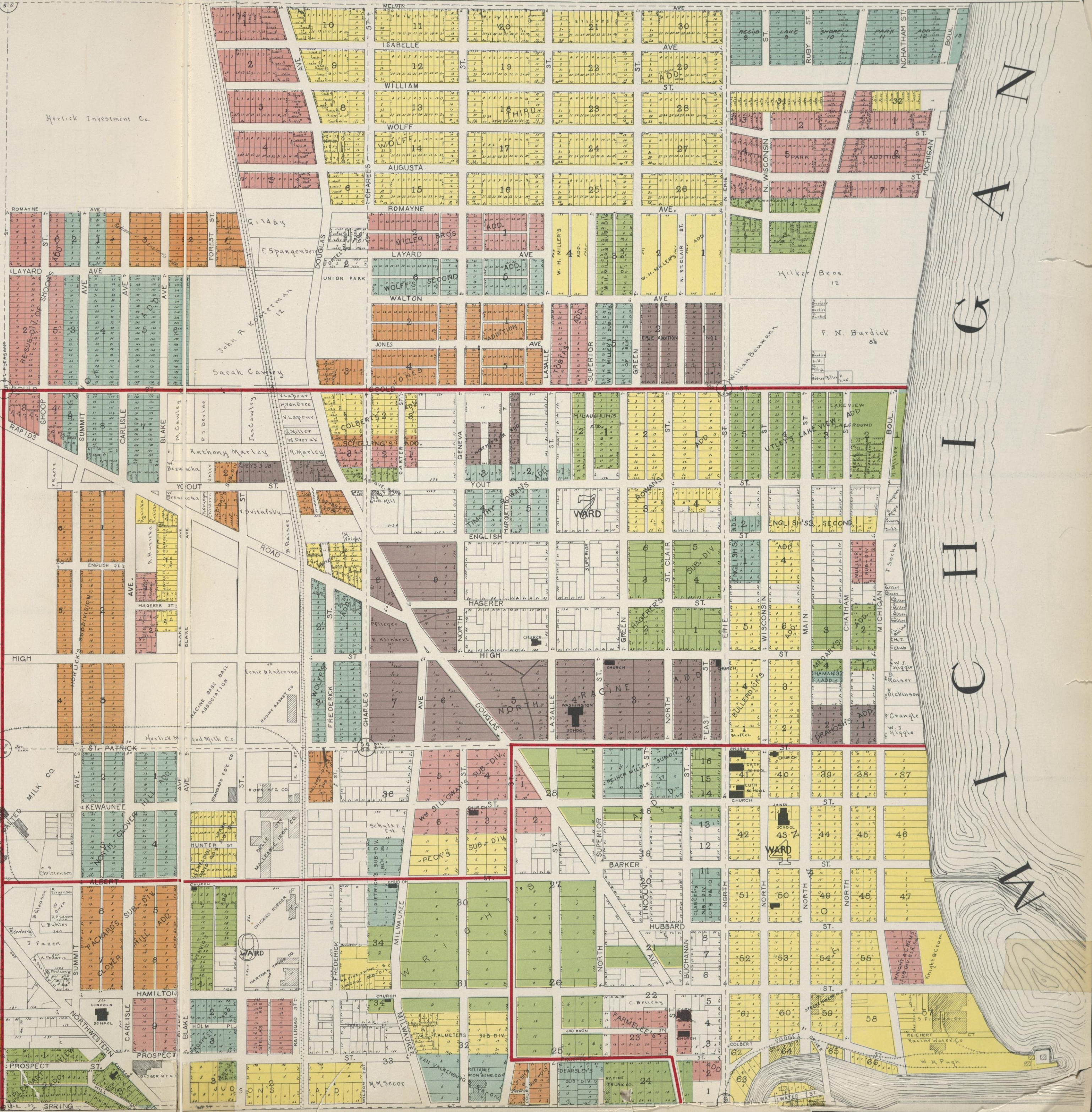
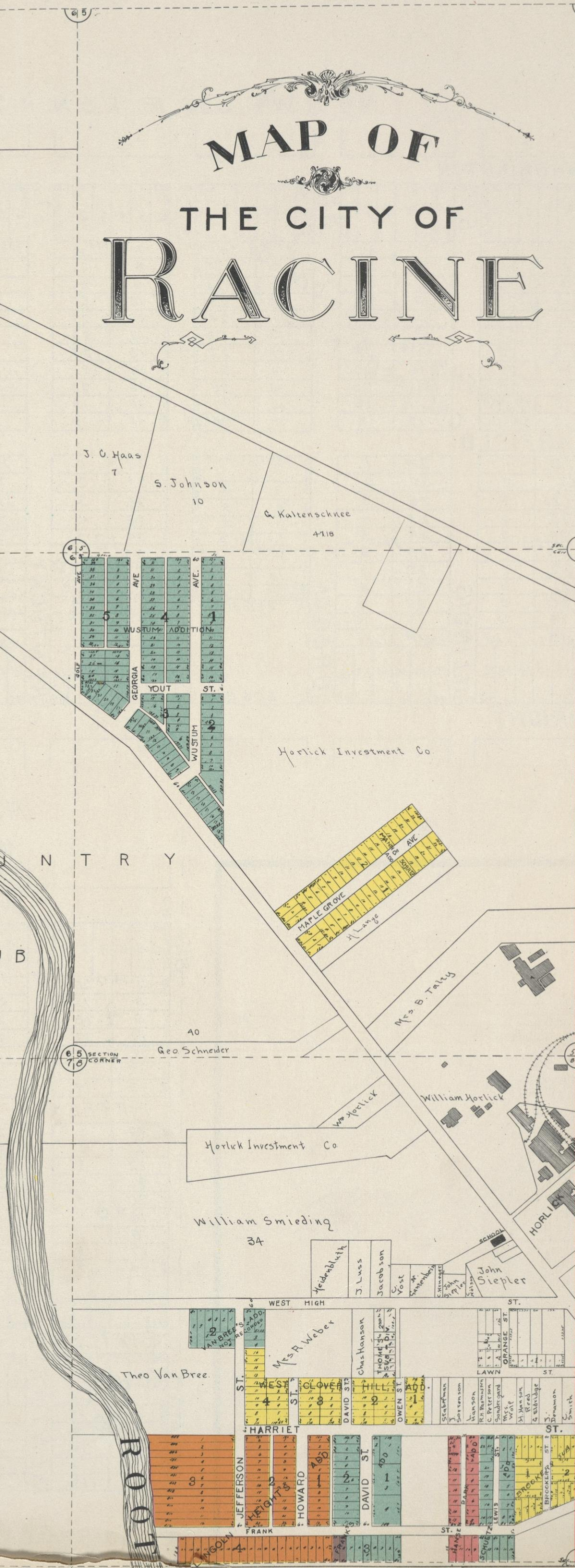
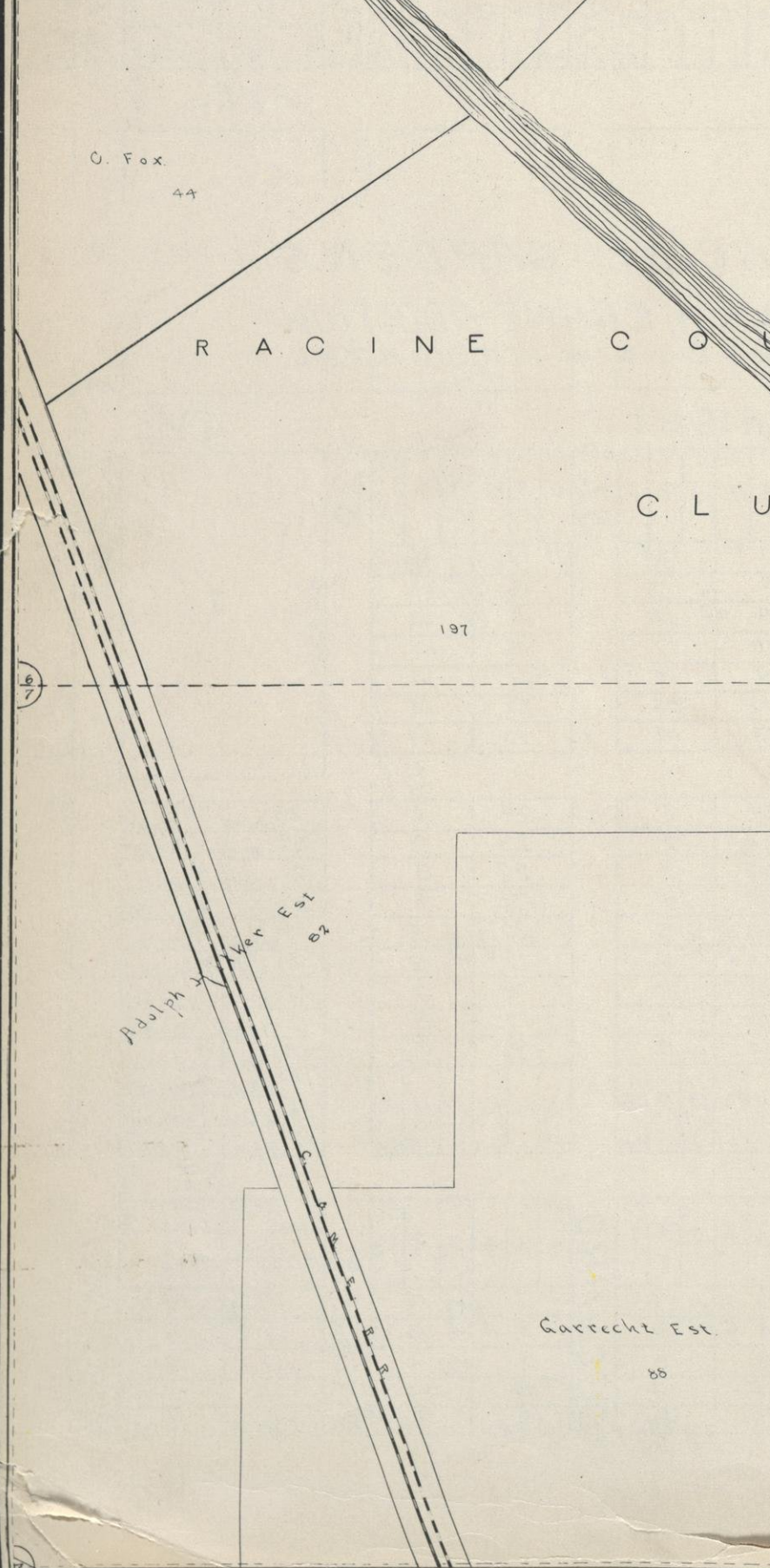
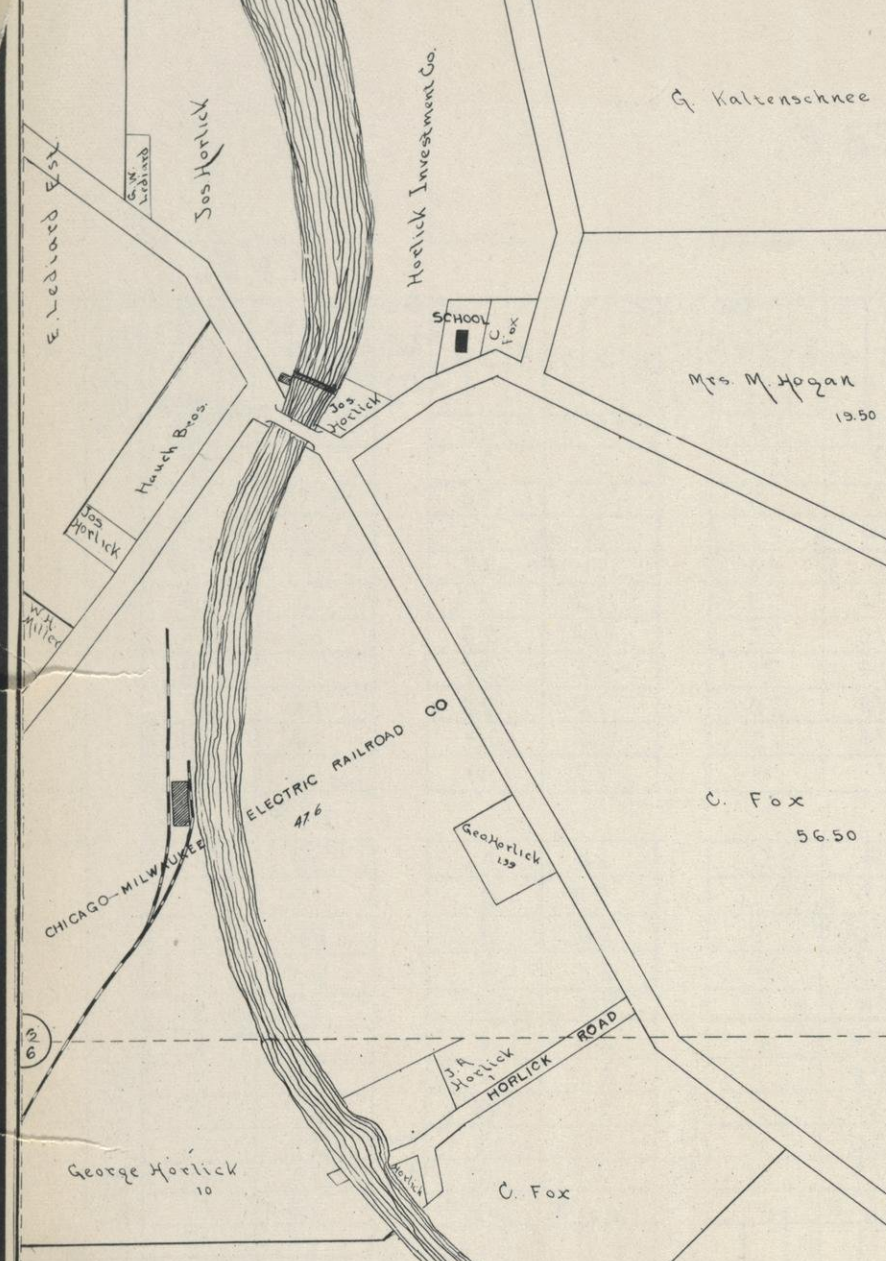
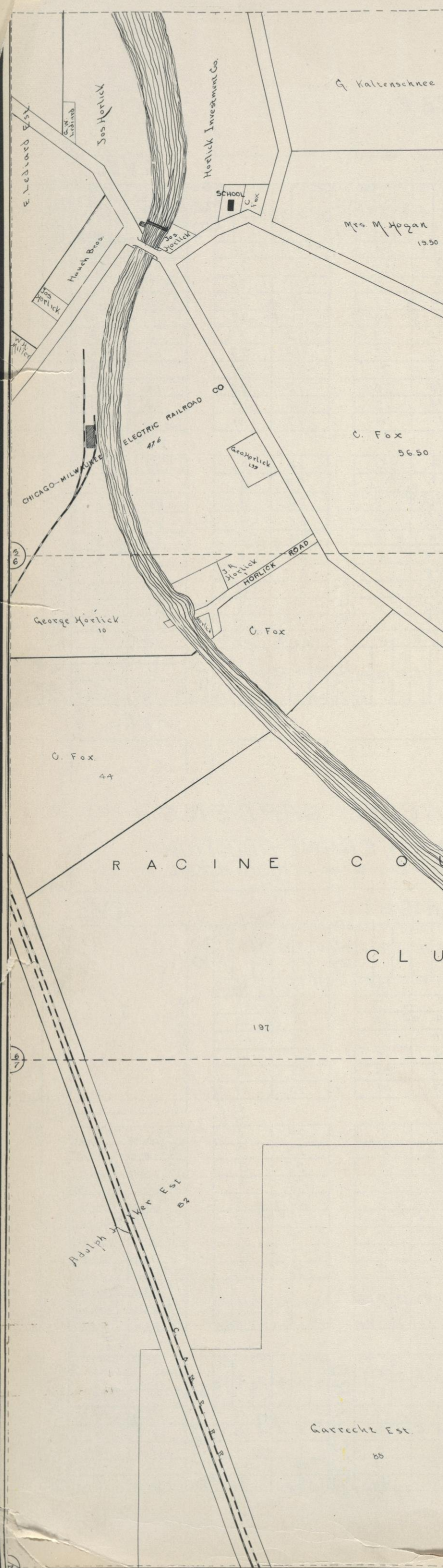
City of RACINE, Map Section 1

MAP OF THE CITY OF RACINE



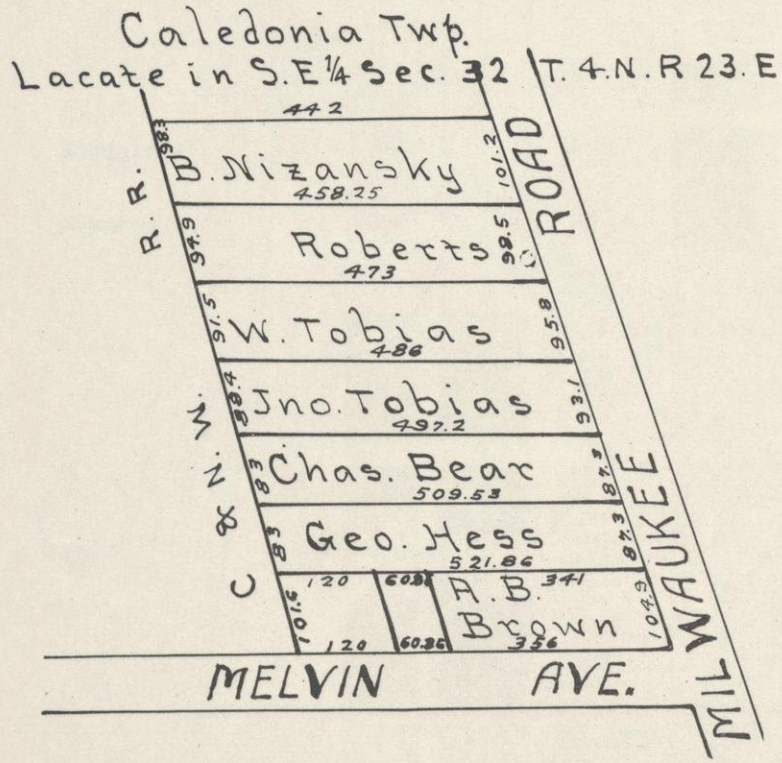
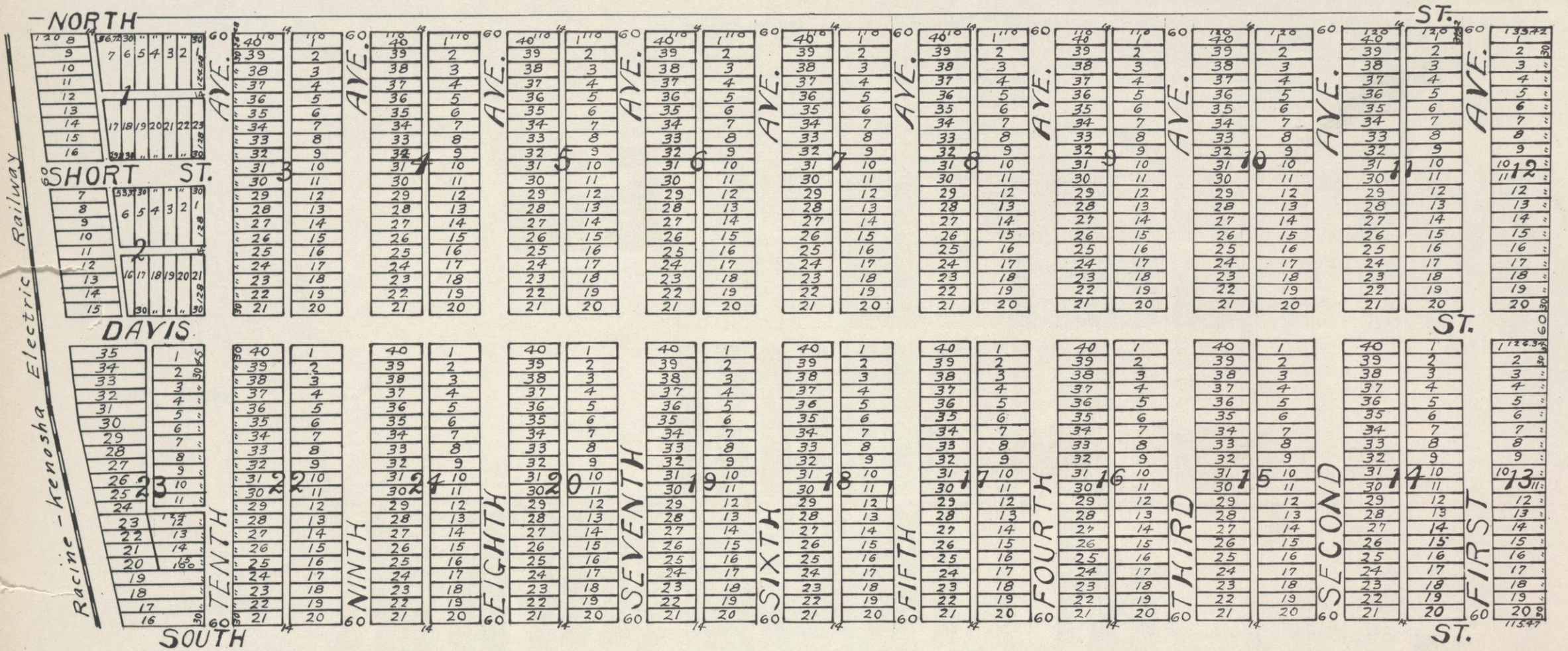
M I C H I G A N

RACINE COUNTRY CLUB



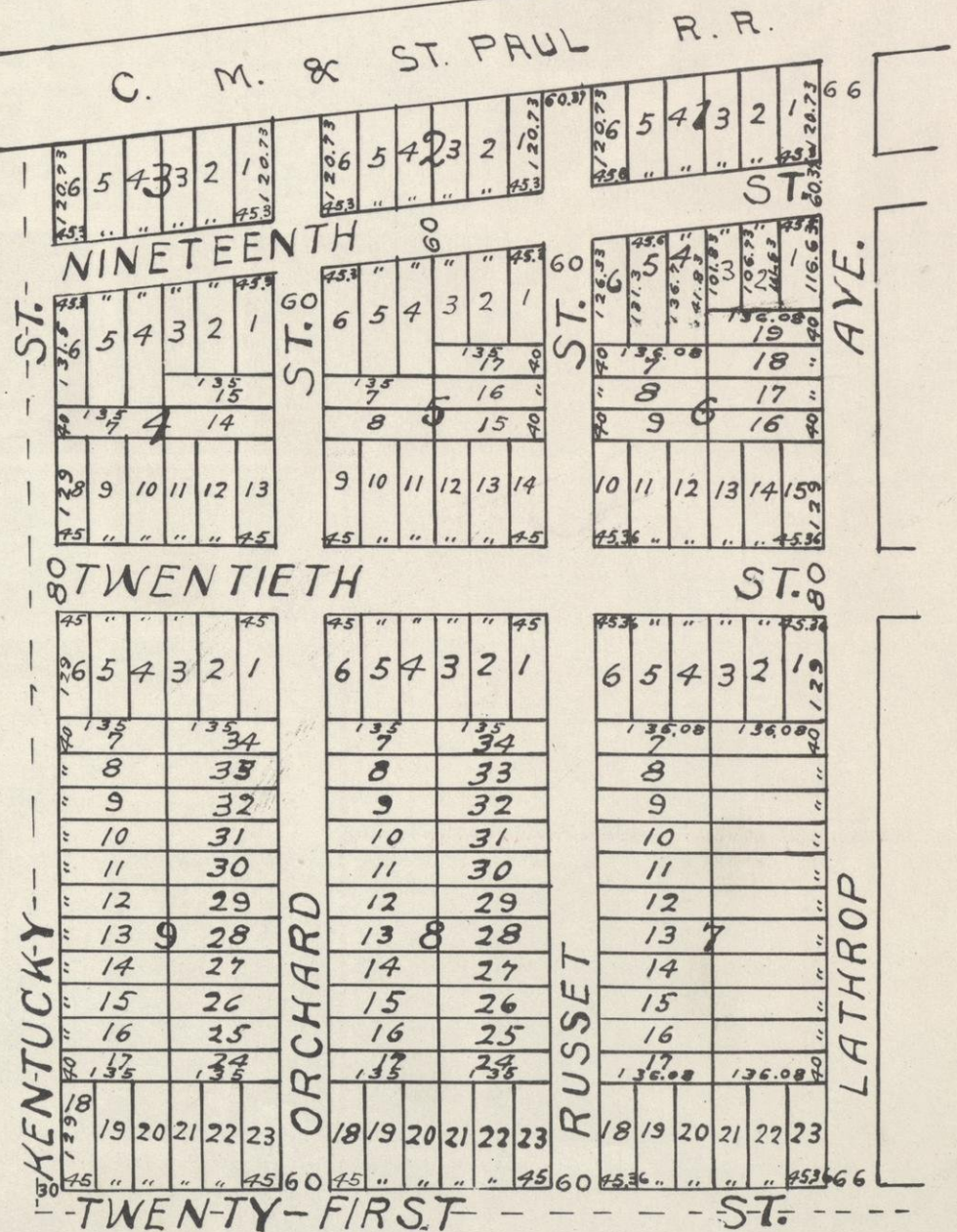
# NORTH RACINE

Being a Sub-Div. of a Part of S. E. 1/4 Sec 32  
And a part of S. W. 1/4 of Sec. 33 T. 4 N. Range 23 E.



## OWENS ADDITION

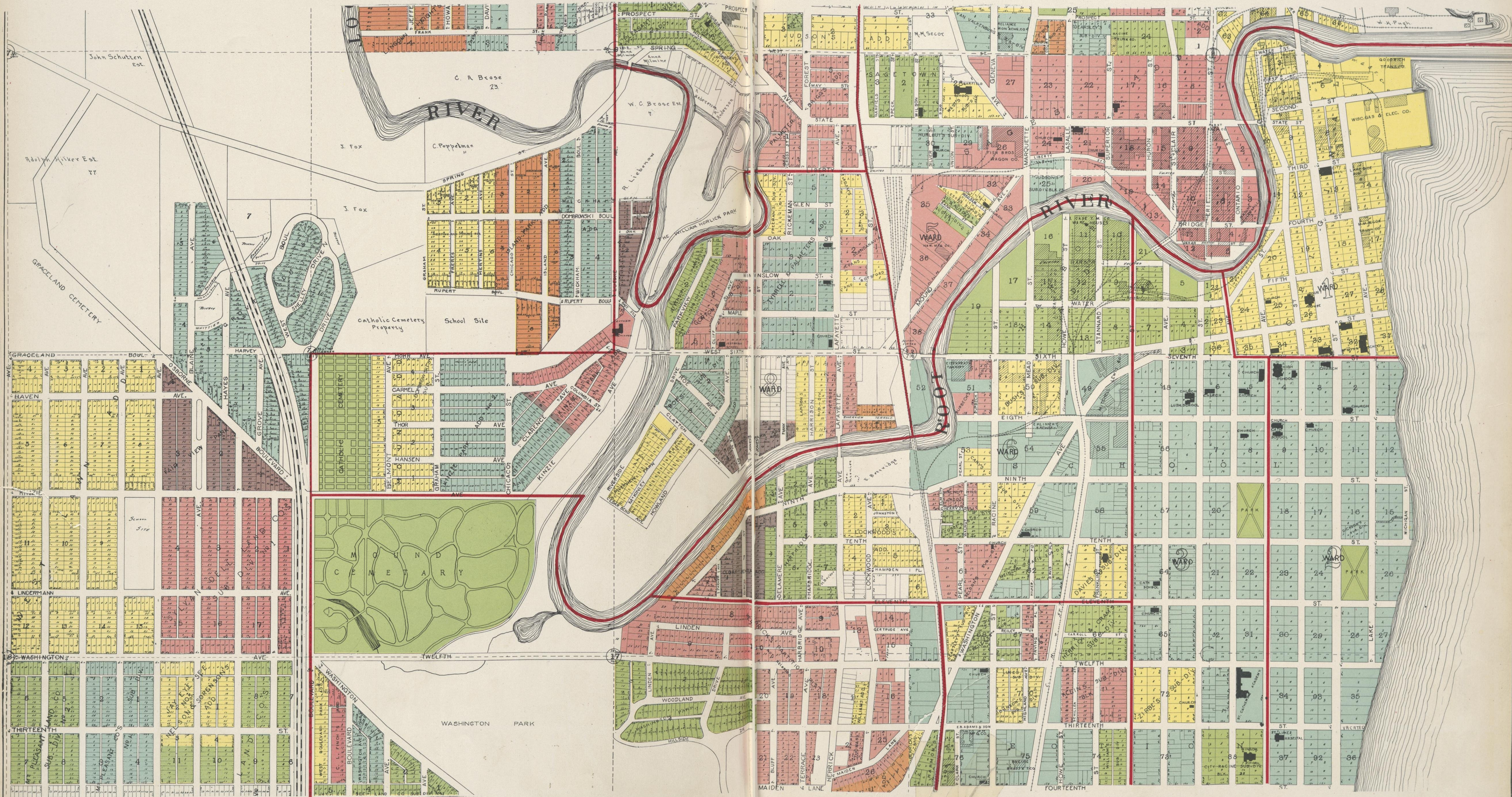
S. E. 1/4 N. W. 1/4 Sec. 19 T. 3 N. R. 23 E.

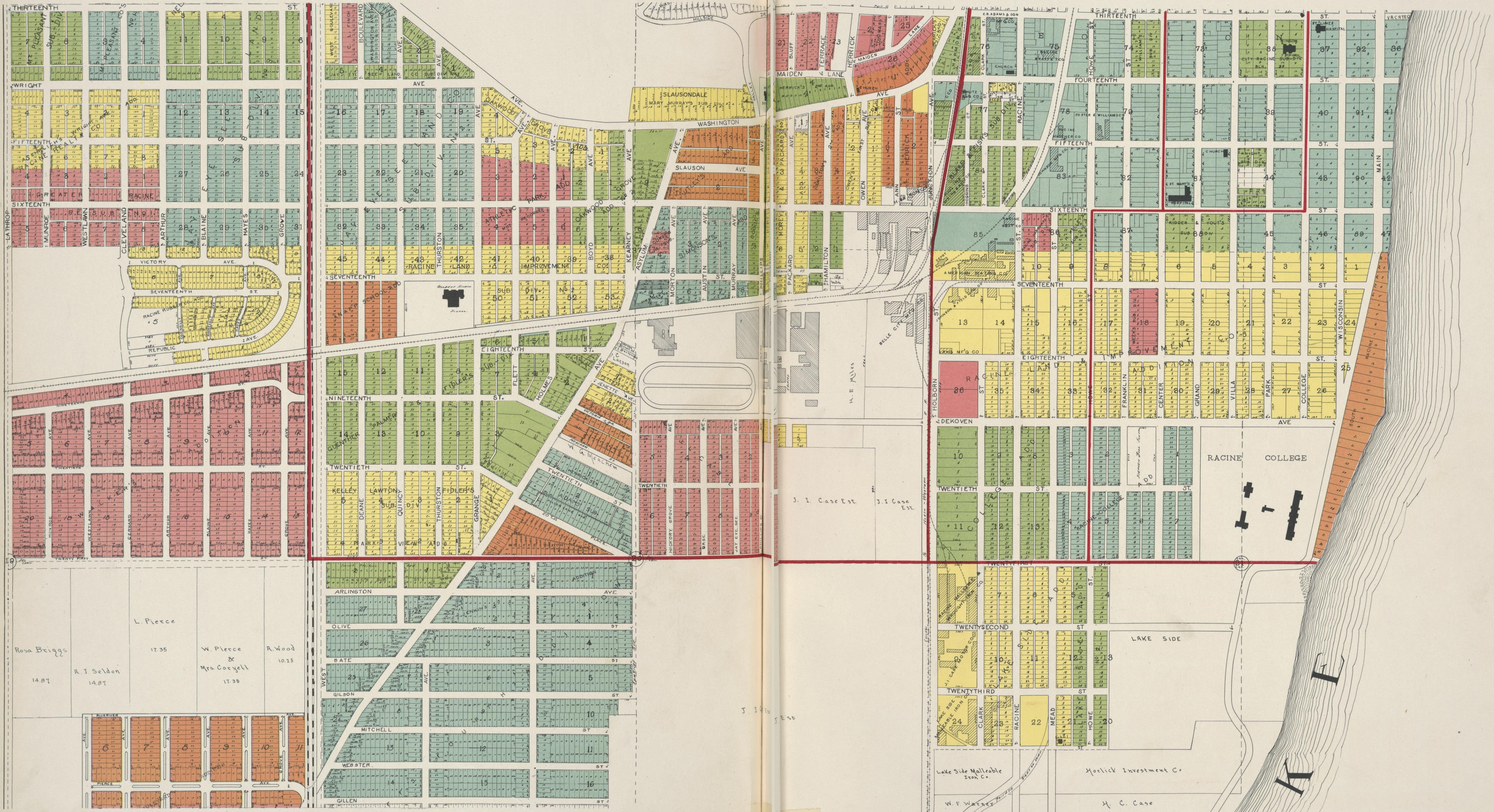


### BUHLER ACRES

N. E. 1/4 OF THE N. W. 1/4 Sec. 13 T. 3 N. R. 22 E.

H.	H. Miller	1374.87
G.	Howard Evans	165.49 165.49
F.	Chas & Walter Buhler	
E.	Henry Roeschen	
D.	Chas & Walter Buhler	
C.	Chas & Walter Buhler	
B.	Oscar Burdick	
A.	Ed. Carpenter	1316.58





L. Pierce  
 Rosa Briggs 14.87  
 R. J. Seldon 14.87  
 W. Pierce & Mrs. Corryell 17.35  
 R. Wood 10.25

J. I. Case Est.  
 J. I. Case Est.

Lake Side Malleable Iron Co.  
 W. F. Wares  
 Horlick Investment Co.  
 H. C. Case

LAKE SIDE

RACINE COLLEGE

SLAUSONDALE  
 MARY MURRAY'S SUB

SLAUSON AVE

WASHINGTON

WASHINGTON

WASHINGTON

WASHINGTON

WASHINGTON

WASHINGTON

WASHINGTON

WASHINGTON

WASHINGTON

WASHINGTON

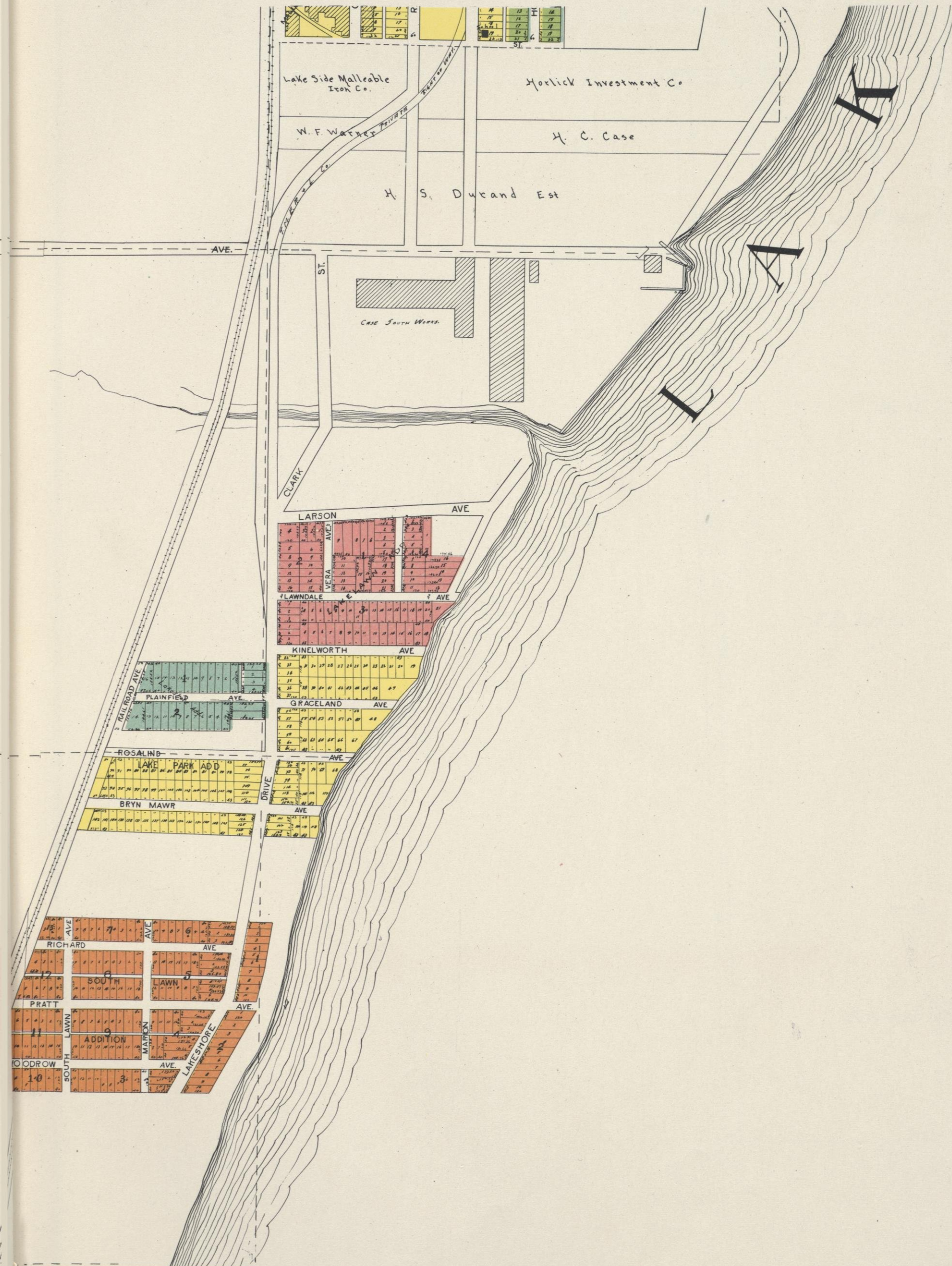
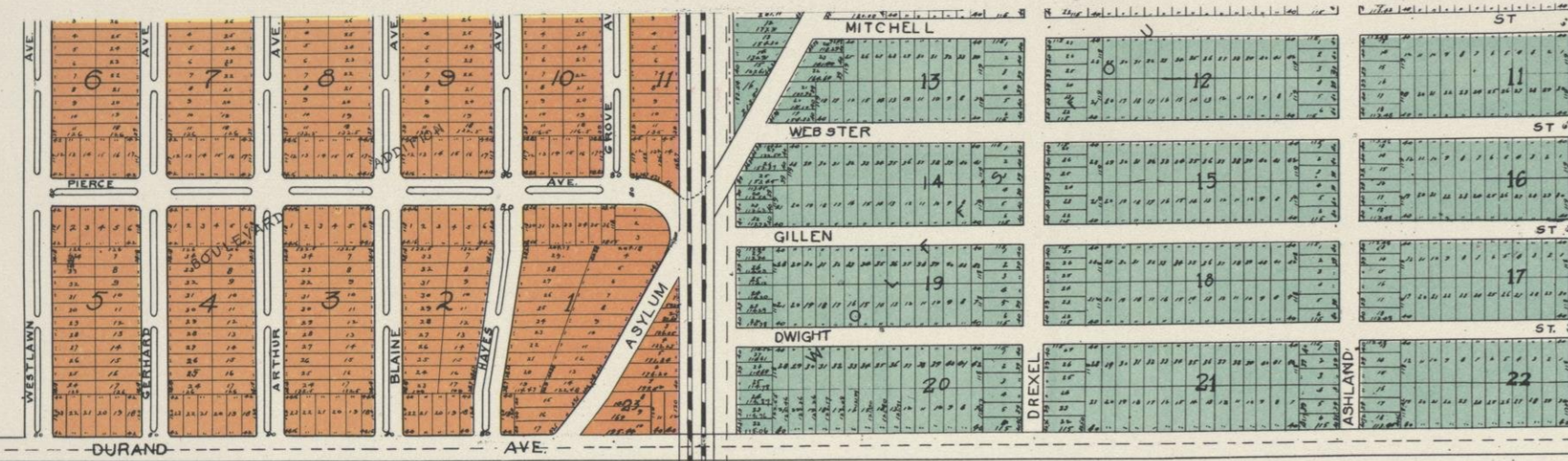
WASHINGTON

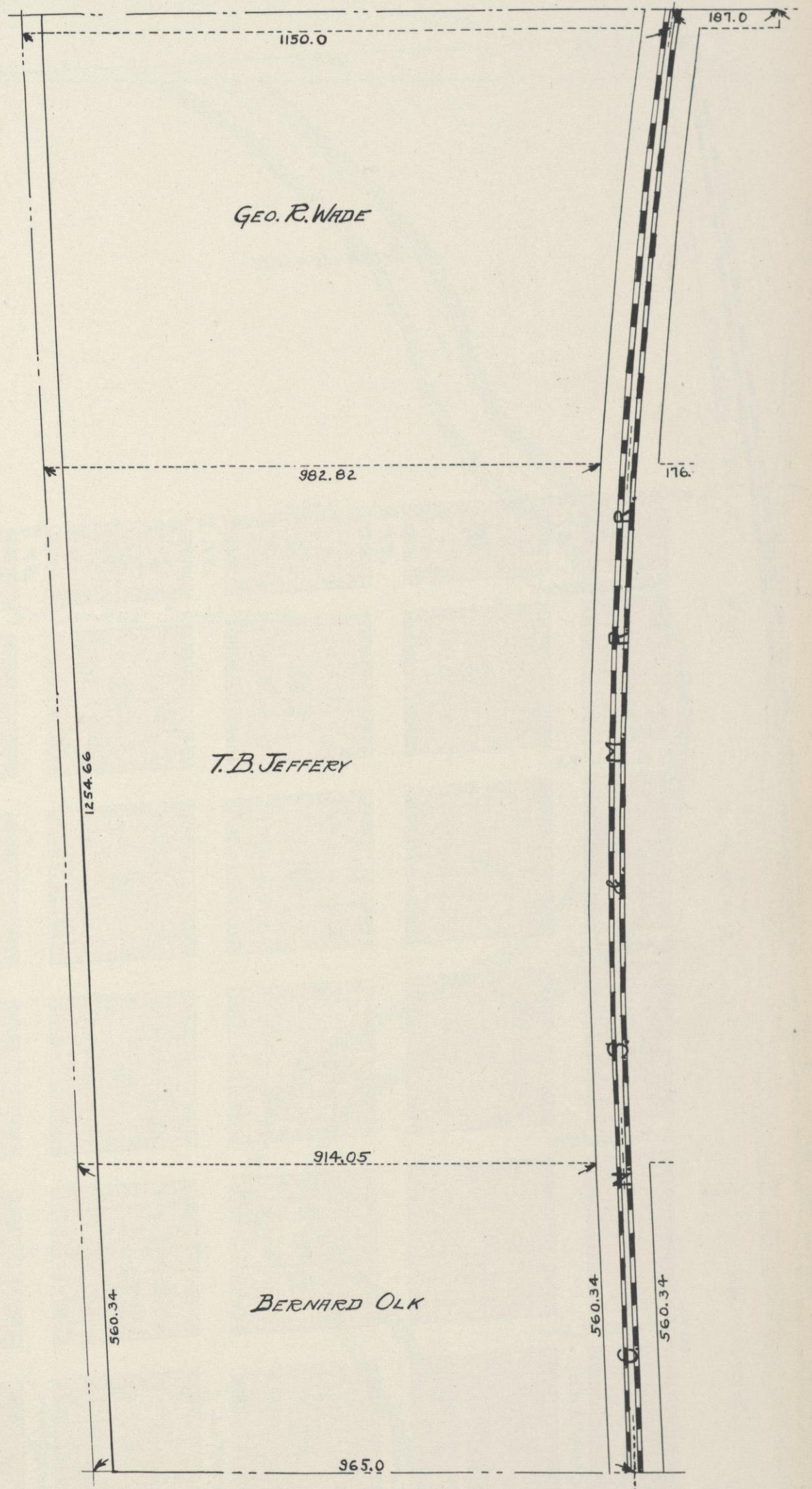
WASHINGTON

WASHINGTON

WASHINGTON

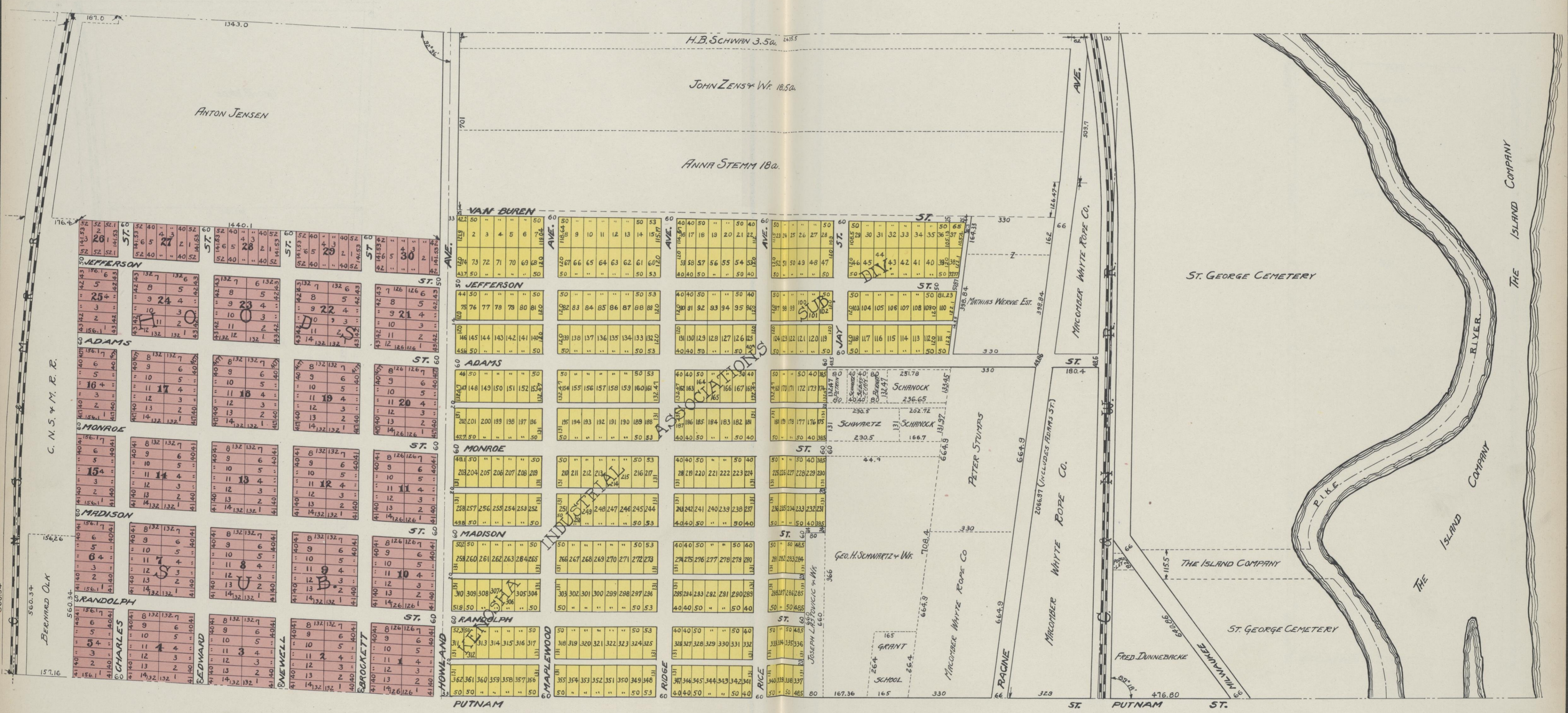
WASHINGTON

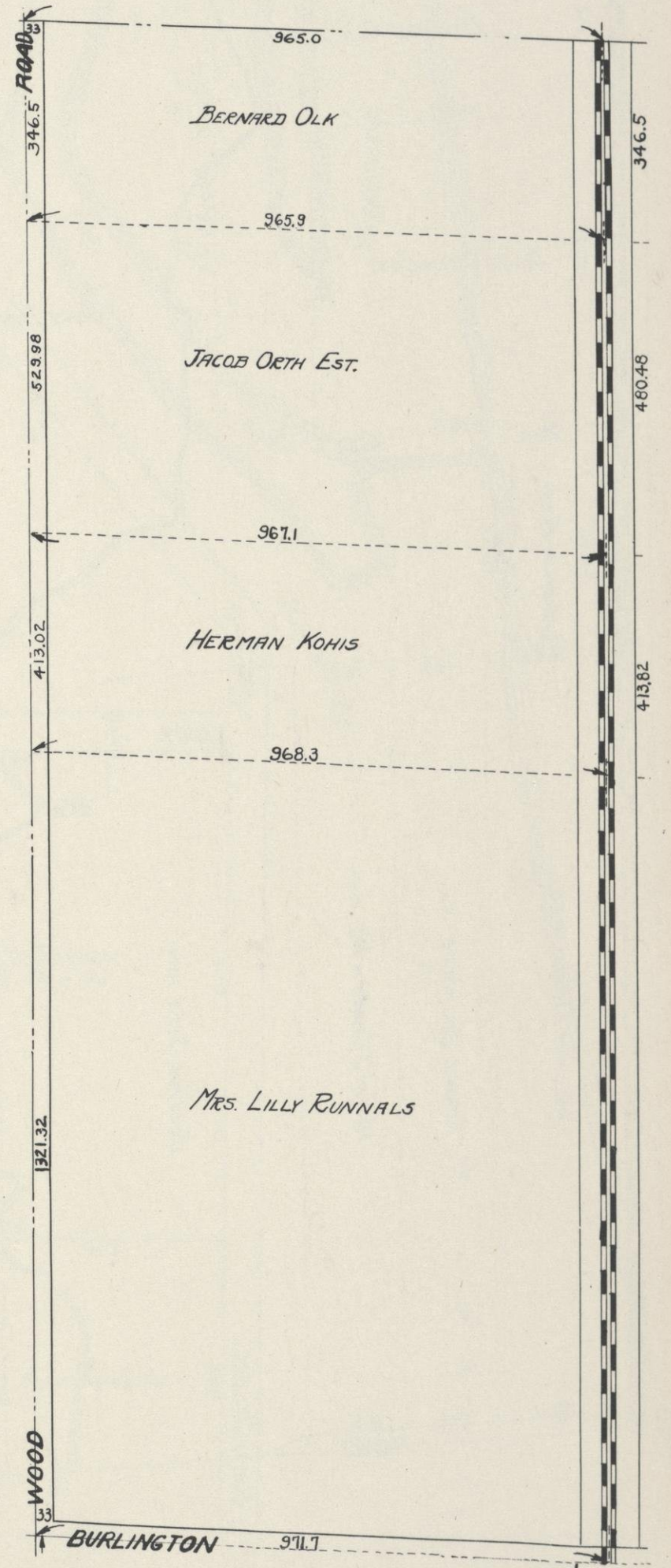






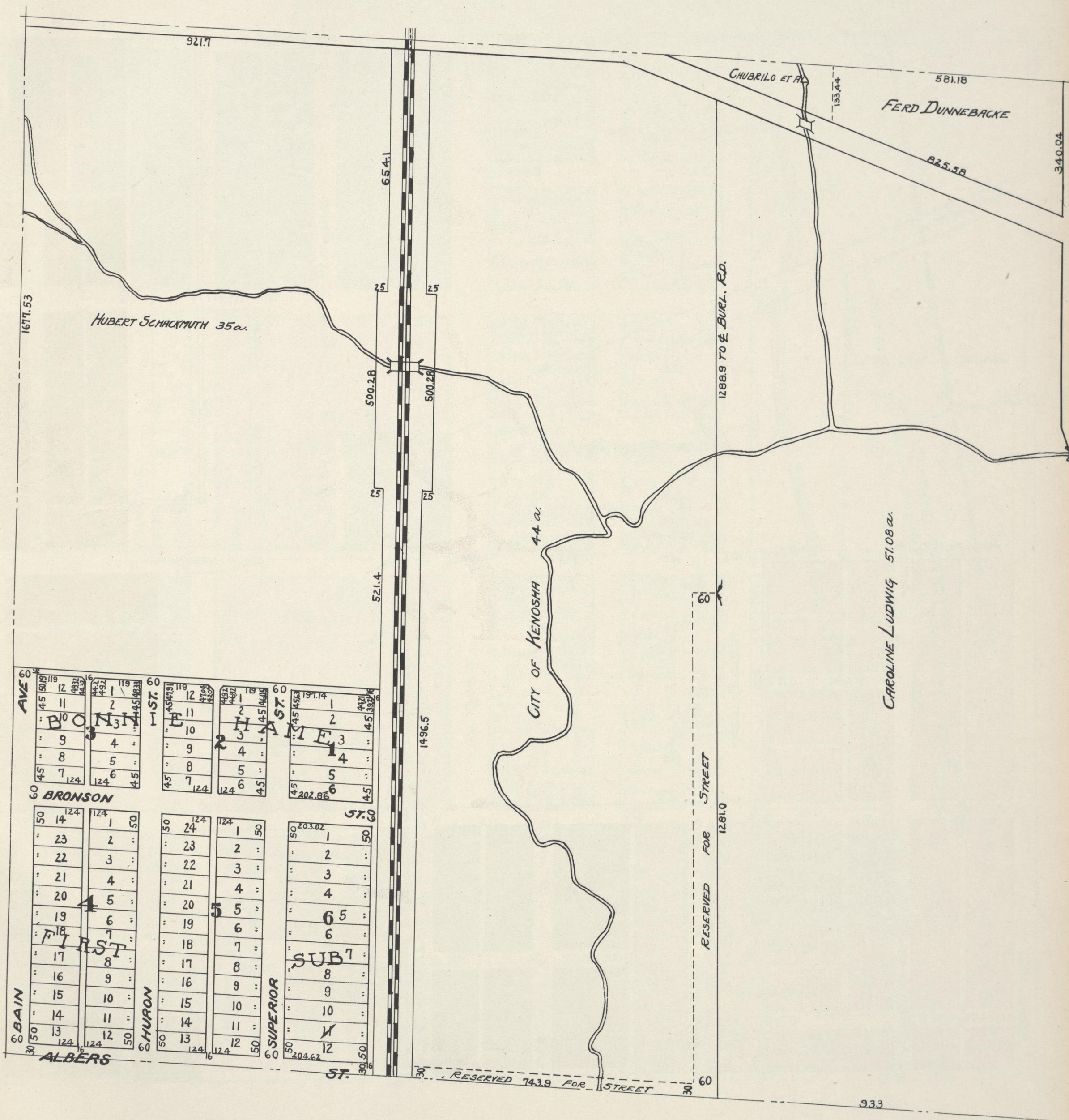
# City of KENOSHA, Map Section 1



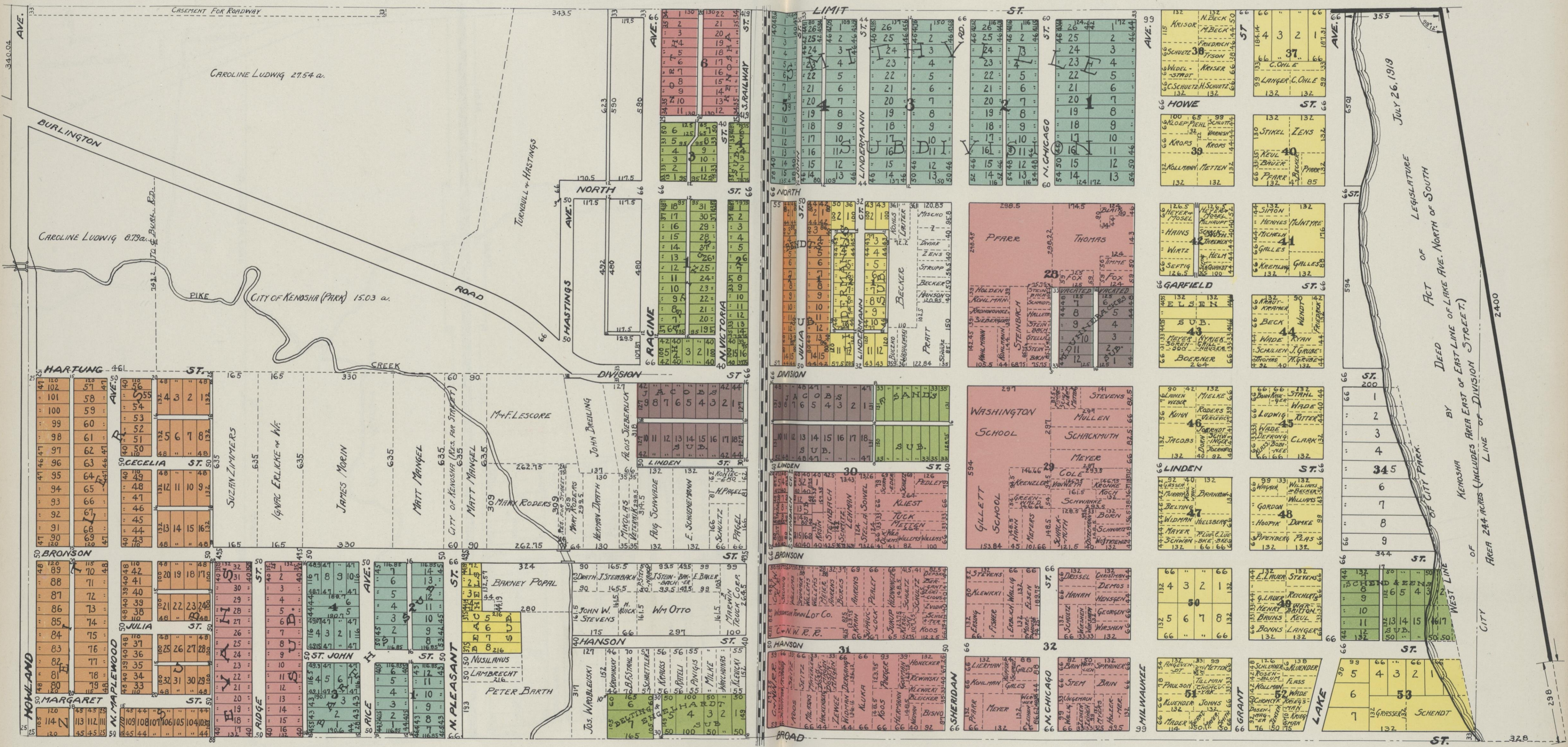


City of KENOSHA, Map Section 2

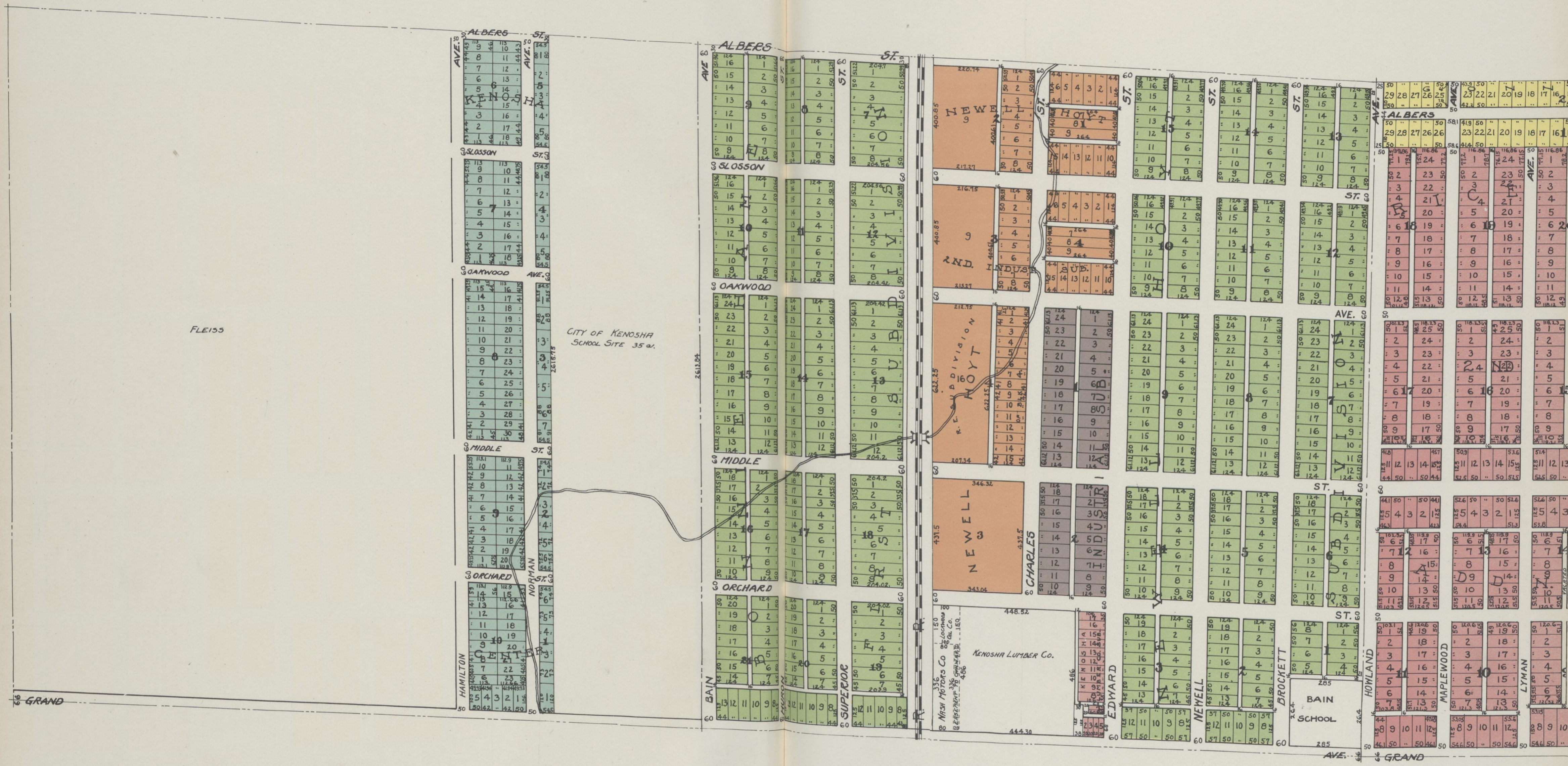




City of KENOSHA, Map Section 3



City of KENOSHA, Map Section 4



FLEISS

CITY OF KENOSHA  
SCHOOL SITE 35 a.

NEWELL  
INDUSTRIAL

R. L. HOYT

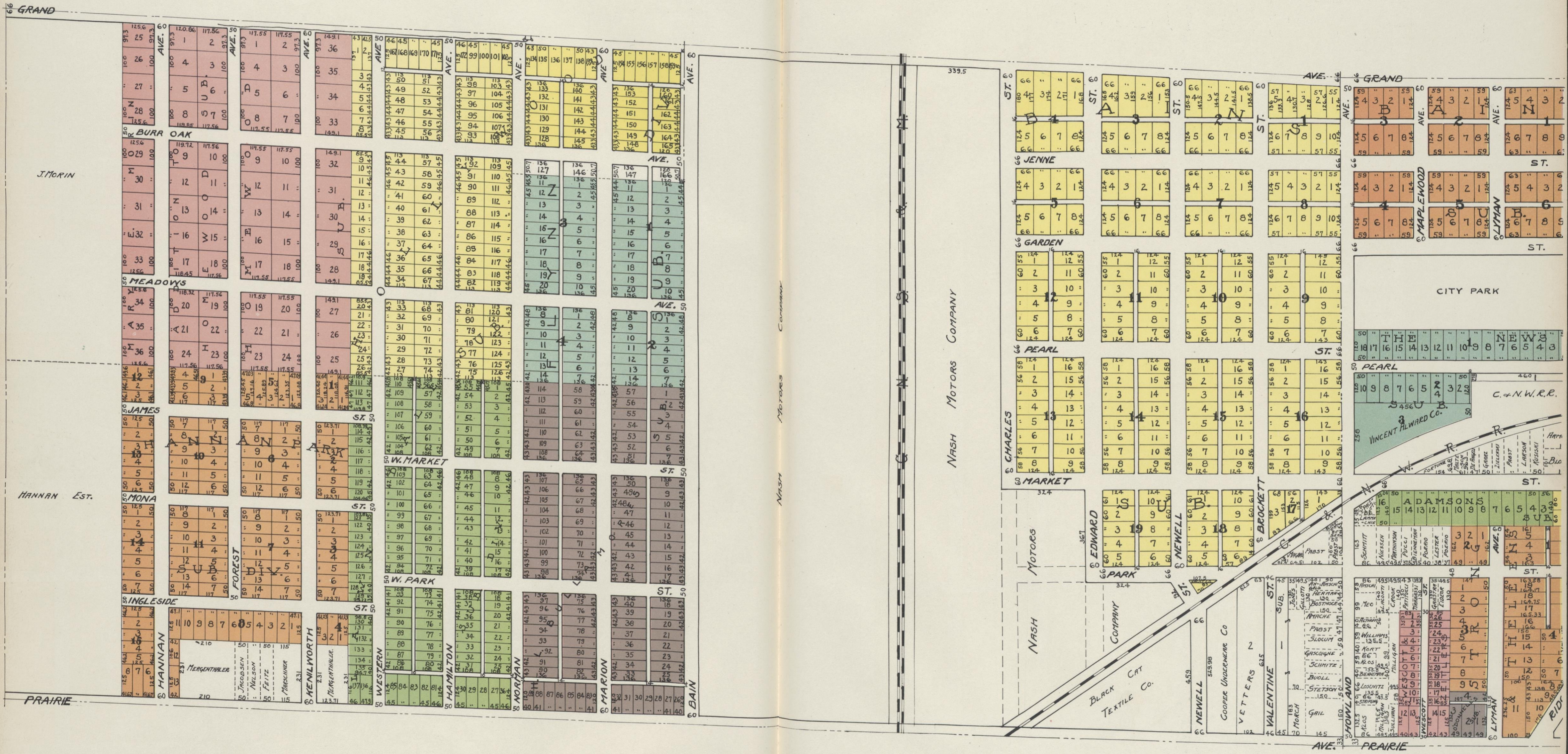
NEWELL

KENOSHA LUMBER CO.

BAIN SCHOOL

MICHIGAN MOTORS CO

City of KENOSHA, Map Section 5



J MORIN

HANNAN EST.

PRAIRIE

NASH MOTORS COMPANY

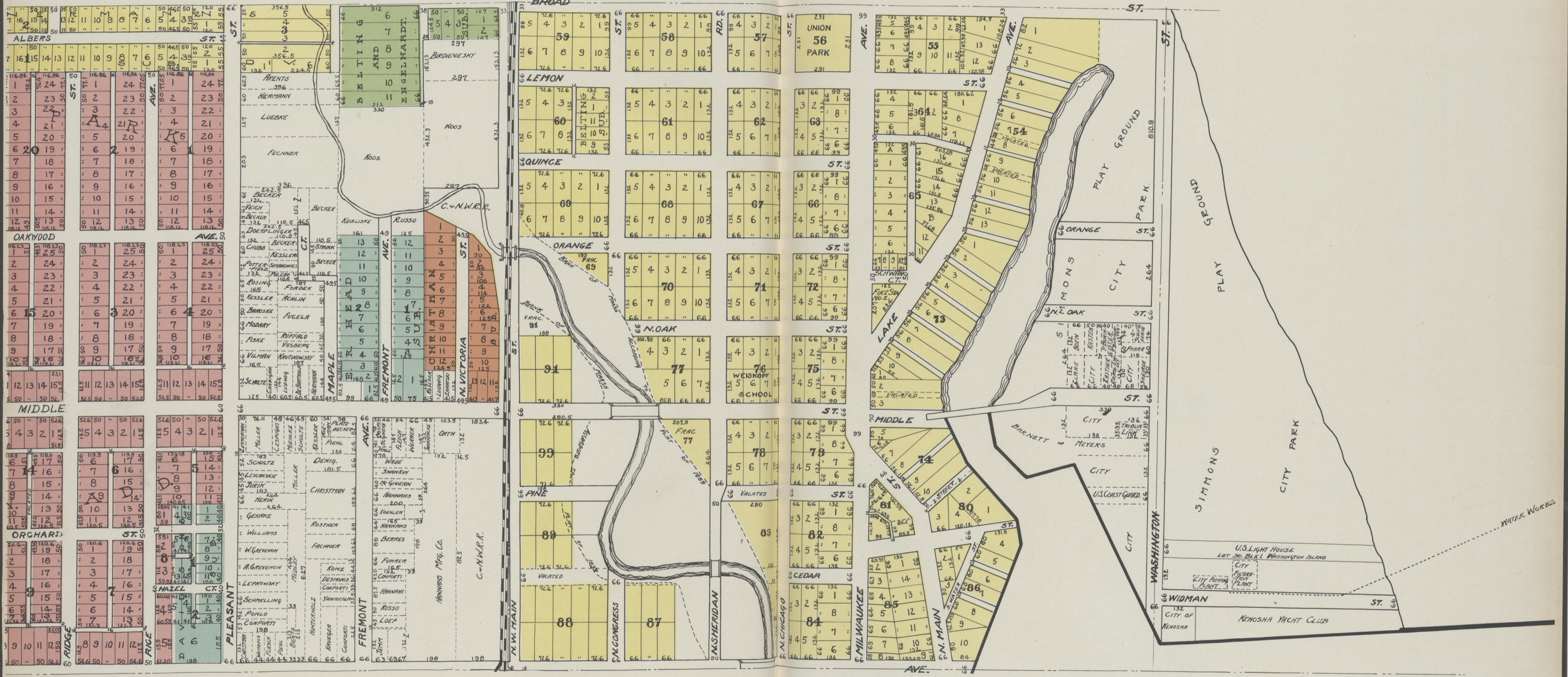
NASH MOTORS

BLACK CAT TEXTILE CO.

COOPER UNDERWEAR CO.

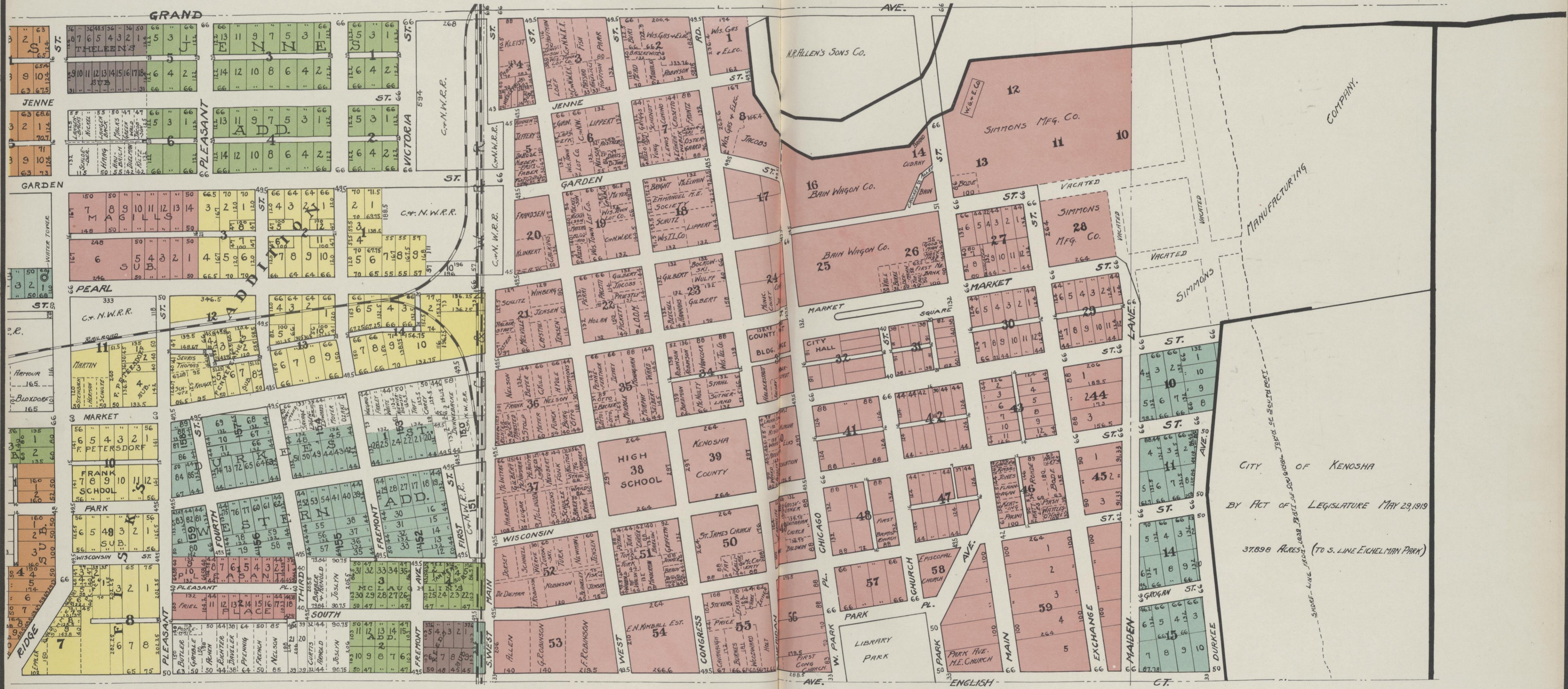
CITY PARK

C. & N.W.R.R.

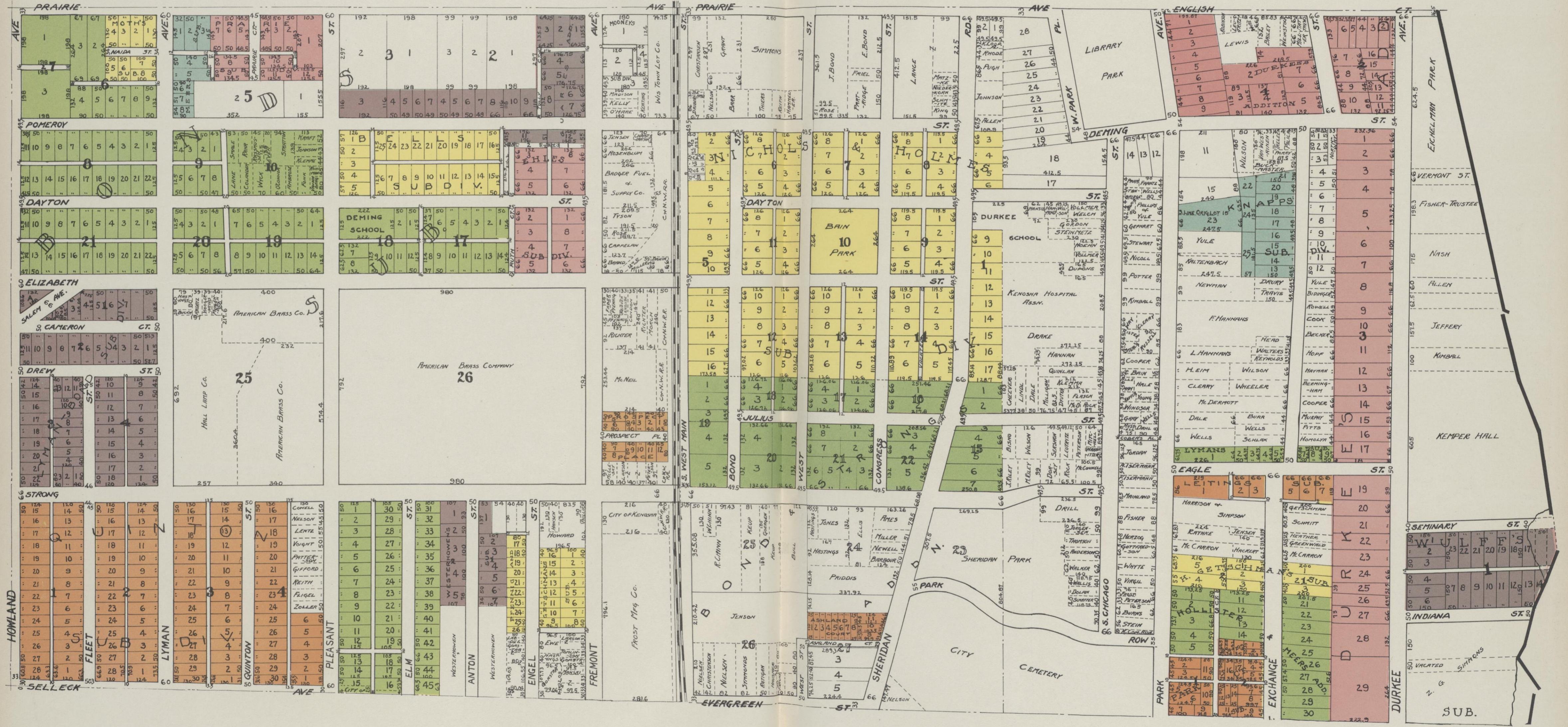


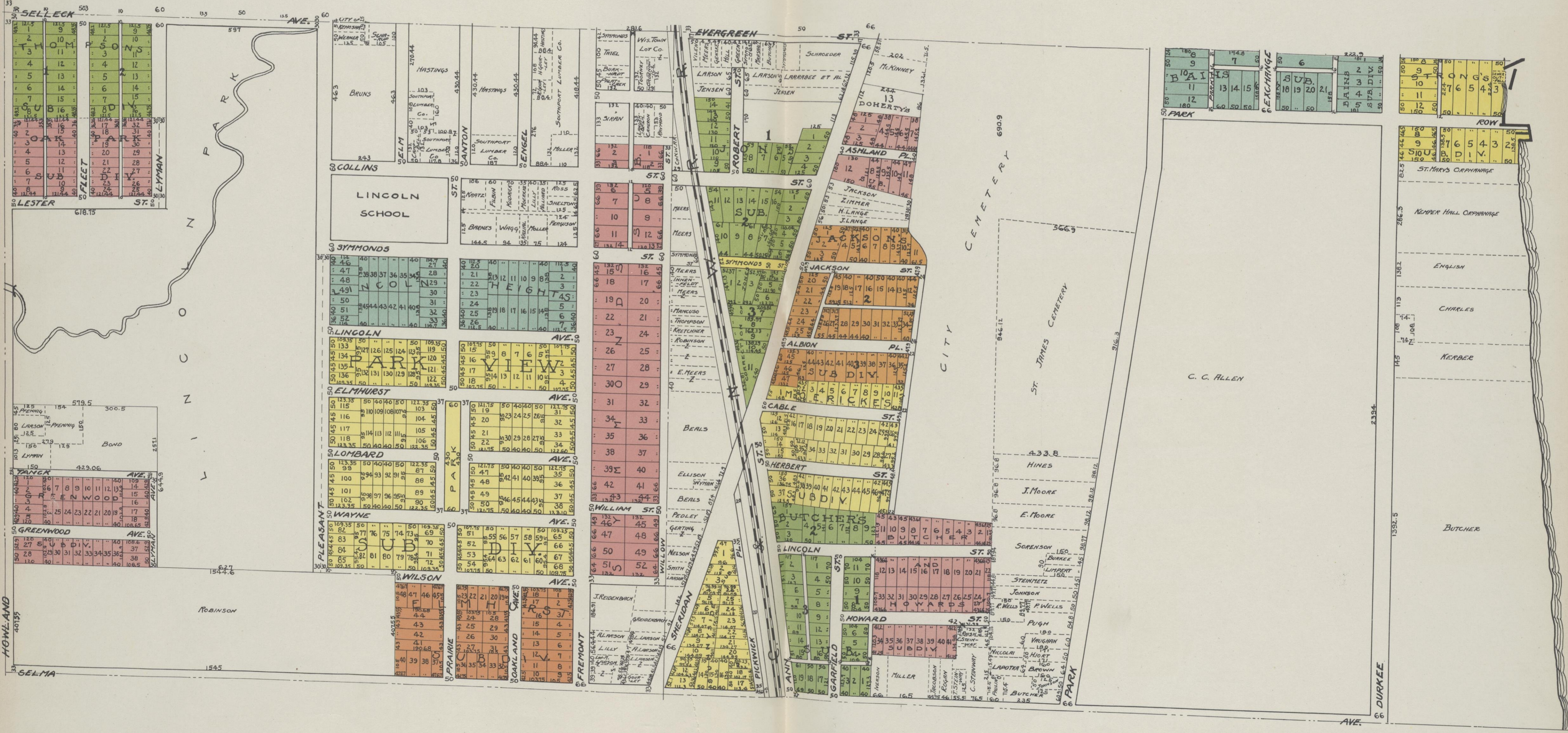


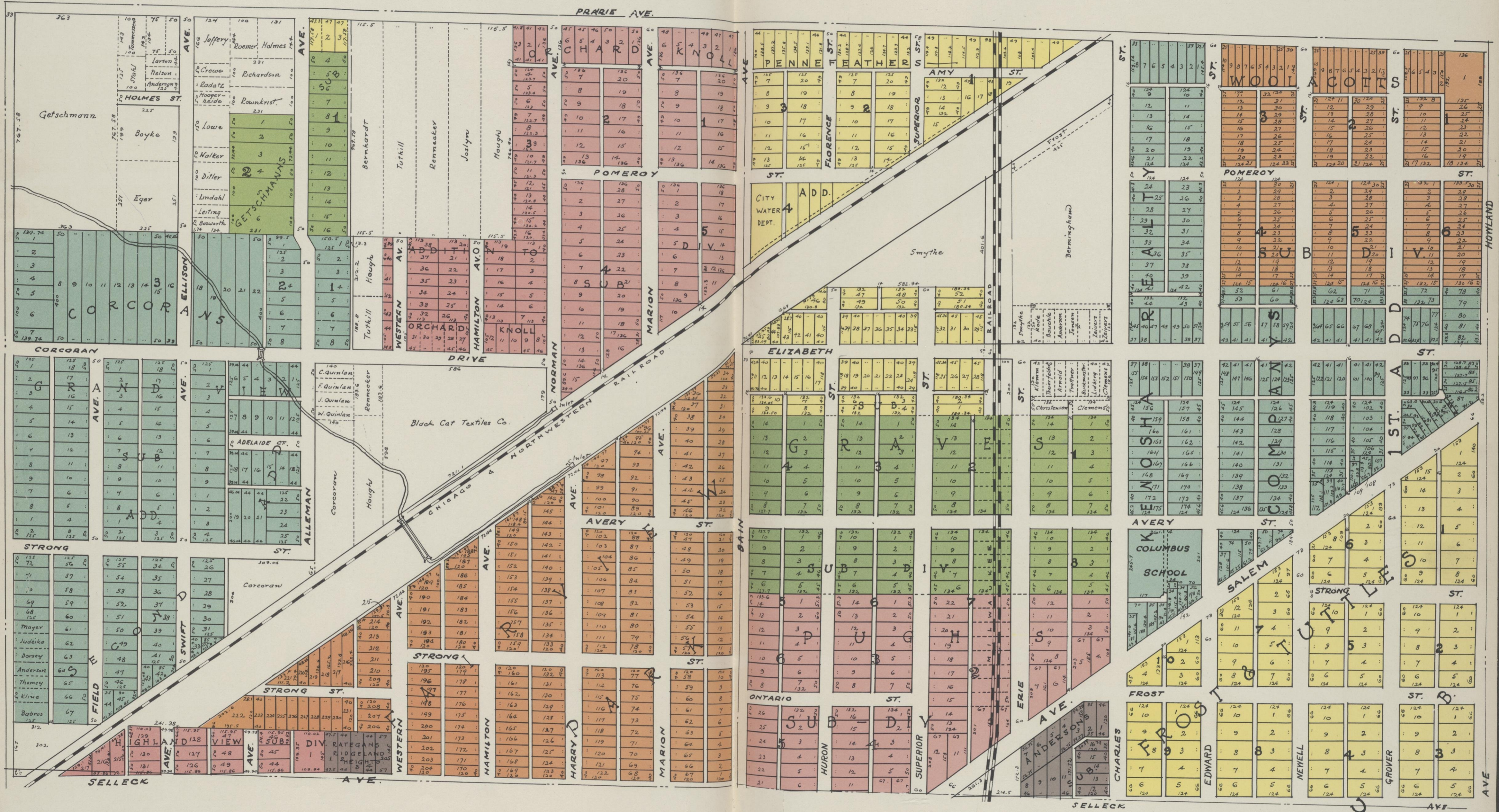
# City of KENOSHA, Map Section 7

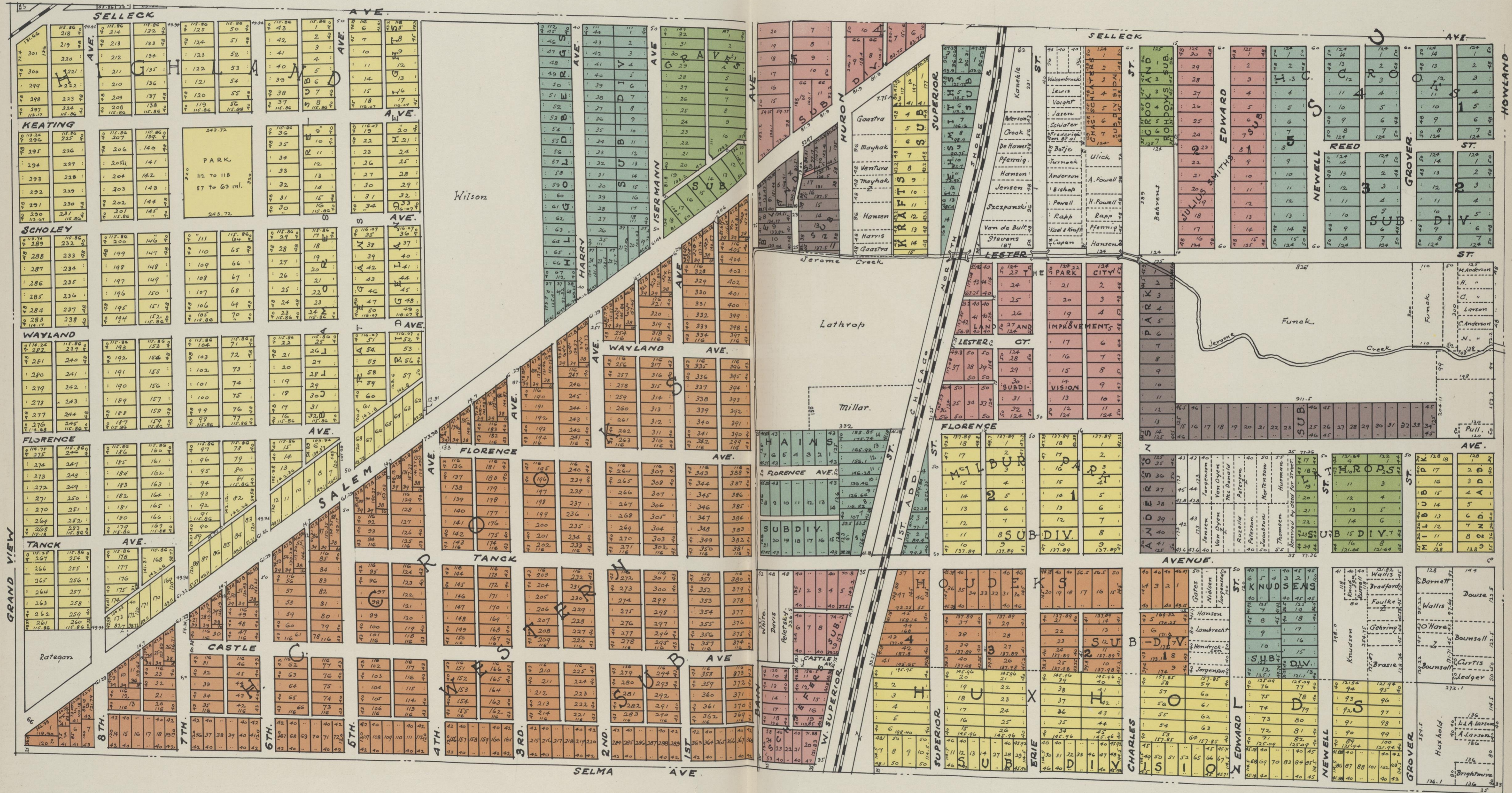


CITY OF KENOSHA  
 BY ACT OF LEGISLATURE MAY 29, 1919  
 37,898 ACRES (TO S. LINE EICHELMAN PARK)  
 SHORE-LINE FROM FIRST ST. TO S. LINE OF SEVENTH ST.









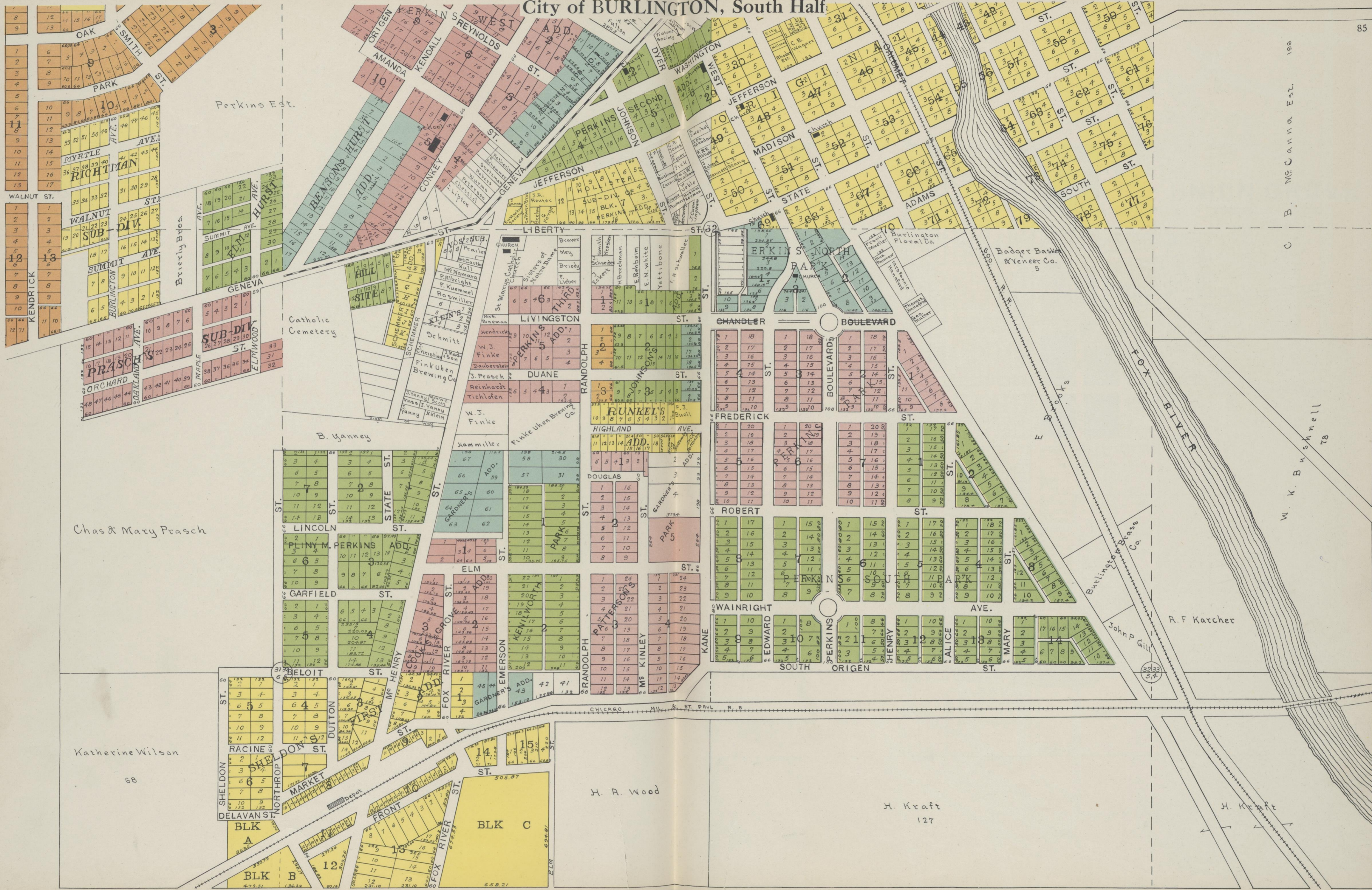
# City of BURLINGTON, North Half

## MAP OF BURLINGTON TOWNSHIP

Scale 2 inches to 1 Mile



# City of BURLINGTON, South Half



Perkins Est.

Catholic Cemetery

Chas & Mary Prasch

Katherine Wilson

68

H. A. Wood

H. Kraft

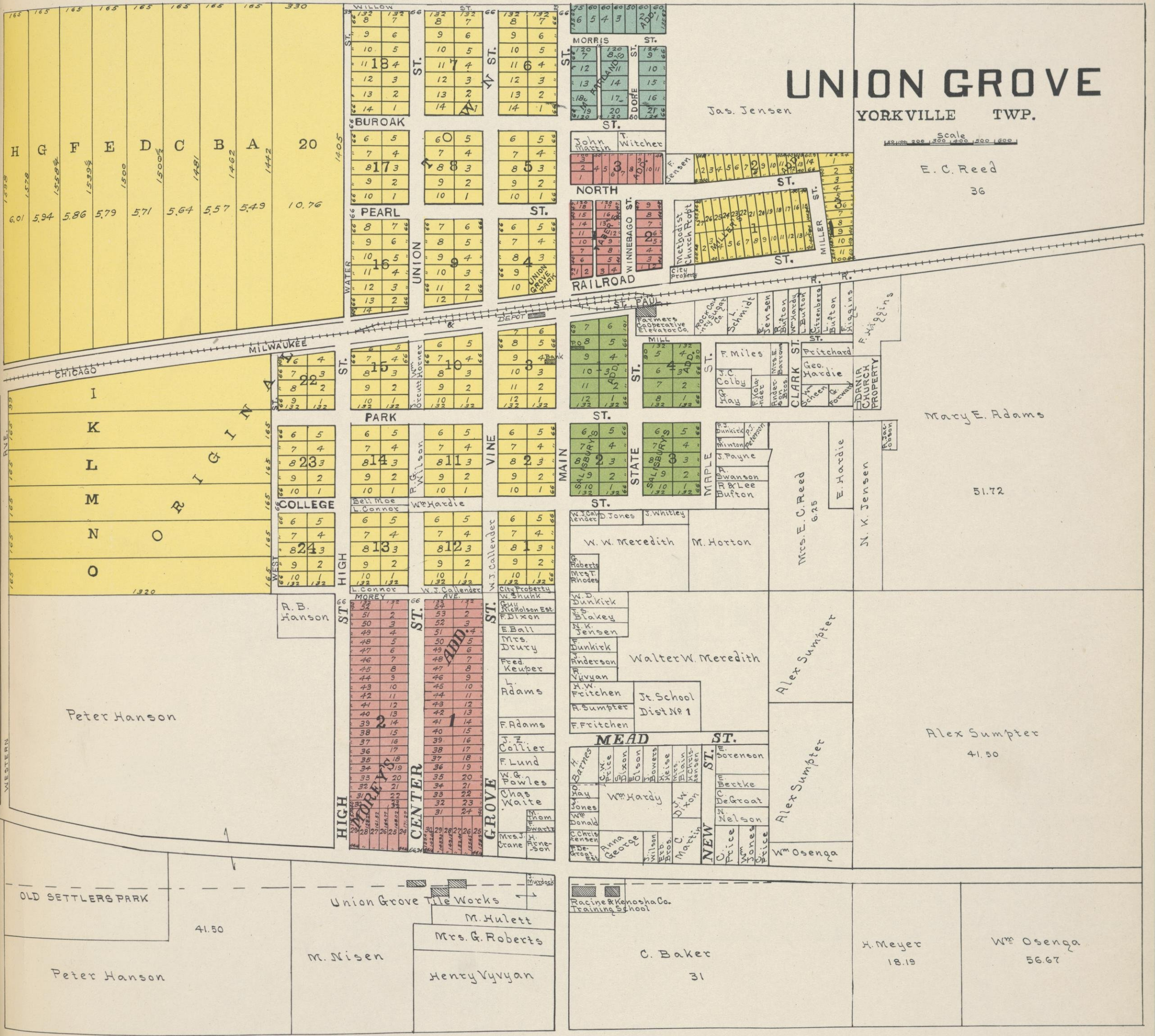
127

A. F. Karcher

C. B. McCanna Est. 190

W. K. Bushnell 78

3233 5,7



# UNION GROVE

YORKVILLE TWP.

Jas. Jensen

Scale  
400 800 1200 1600

E. C. Reed  
36

Mary E. Adams

51.72

Alex Sumpter  
41.50

41.50

Peter Hanson

M. Nisen

Henty Vyvyan

C. Baker  
31

H. Meyer  
18.19

Wm Osenga  
56.67

STREET	LOT #	OWNER
WILLOW ST.	132	8 7
	131	9 6
	130	10 5
	129	11 4
BUROAK ST.	60	5
	59	4
	58	3
	57	2
PEARL ST.	8	7 6
	9	6 5
	10	5 4
	11	4 3
PARK ST.	6	5
	7	4
	8	3
	9	2
COLLEGE ST.	6	5
	7	4
	8	3
	9	2
HIGH ST.	6	5
	7	4
	8	3
	9	2
CENTER ST.	52	7 4
	51	6 3
	50	5 2
	49	4 1
GROVE ST.	53	2
	54	1
	55	3
	56	4

**MORRIS ST.**  
12 3 13 2 14 1

**ST. JOHNS**  
1 2 3 4 5

**NORTH ST.**  
1 2 3 4 5 6 7 8 9 10 11 12 13 14 15 16 17 18 19 20 21 22 23 24 25 26 27 28 29 30 31 32 33 34 35 36 37 38 39 40 41 42 43 44 45 46 47 48 49 50 51 52 53 54 55 56 57 58 59 60 61 62 63 64 65 66 67 68 69 70 71 72 73 74 75 76 77 78 79 80 81 82 83 84 85 86 87 88 89 90 91 92 93 94 95 96 97 98 99 100

**RAILROAD**  
FARMERS OPERATIVE ELEVATOR CO. SCHMIDT SENSEN BURTON W. HARDY L. BURTON B. CITZBERG H. HIGGINS F. WIGGINS

**MILL ST.**  
F. Miles

**CLARK ST.**  
Geo. Hardie  
M. Horton

**STATE ST.**  
Mrs. E. C. Reed  
E. Hardie

**MAPLE ST.**  
A. Payton  
R. E. Lee  
M. Horton

**MEAD ST.**  
W. D. Dunkirk  
E. Blakey  
E. Ball  
Mrs. Deury  
Fred. Keuper  
L. Vyvyan  
H. W. Fritchman  
A. Sumpter  
F. Fritchman

**NEW ST.**  
Wm Hardy  
D. V. Dixon  
C. Martin  
M. Orenson  
C. Bertke  
D. DeGroat  
N. Nelson  
Wm Osenga

**Peter Hanson**  
**Alex Sumpter**  
**Mrs. E. C. Reed**  
**M. Horton**  
**Walter W. Meredith**  
**Jt. School Dist No 1**  
**Wm Osenga**



L. Sorrenson  
20

MOUNT PLEASANT TWP.

RACINE COUNTY

SCALE  
1:1000 1:2000 1:3000 1:4000 1:5000

Franciscian Fathers

80

62

Wisconsin Engine Company

(65.26)


Jos. Beherns

(83.18)

Martin Hanson

Christensen Bros.

Christensen Bros.  
5.75



Mrs. D.C. Nothling  
ST.

Patrick O'Hare

City Property  
Mrs. S. Potts

AL Verbun  
C. VanPelt

Call  
Mou

Chas. Carpenter

DeGroot

Klinkert  
Hotel

Wisconsin Engine Company

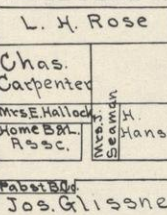
Jos. Beherns

Christ Jensen

40

Park Realty Co.

46



ST. 21

ST. 20

ST. 19

ST. 18

ST. 17

ST. 16

ST. 15

ST. 14

ST. 13

ST. 12

ST. 11

ST. 10

ST. 9

ST. 8

ST. 7

ST. 6

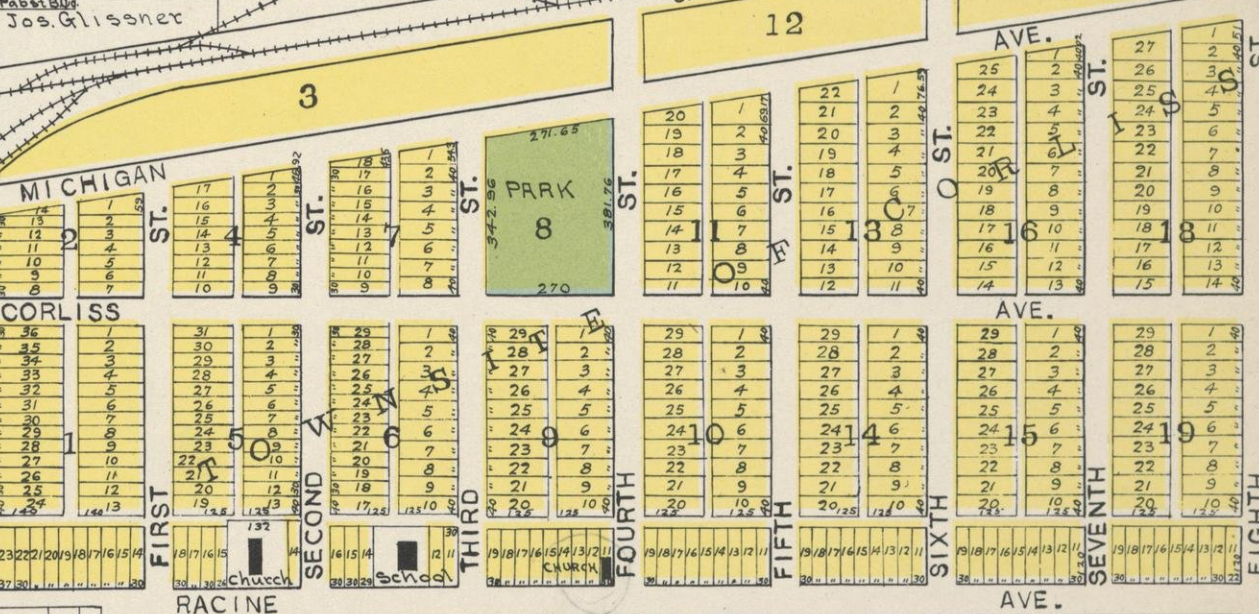
ST. 5

ST. 4

ST. 3

ST. 2

ST. 1



Martin H. Herzog

36

PARKERSVILLE  
CENTRE

MAIN ST.  
PEARL ST.

Theo. Schulte

Valley  
25

Nels Christensen  
12

W. P. Broughton  
10

Patrick Hennessey  
5

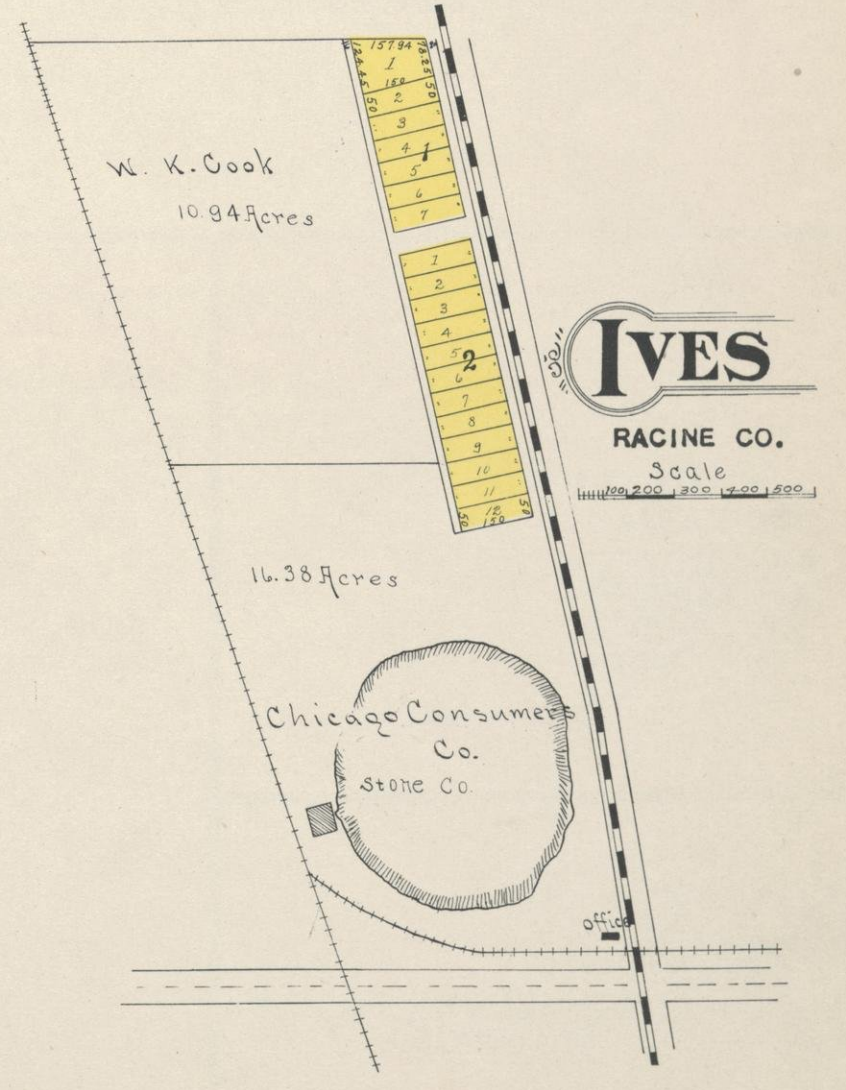
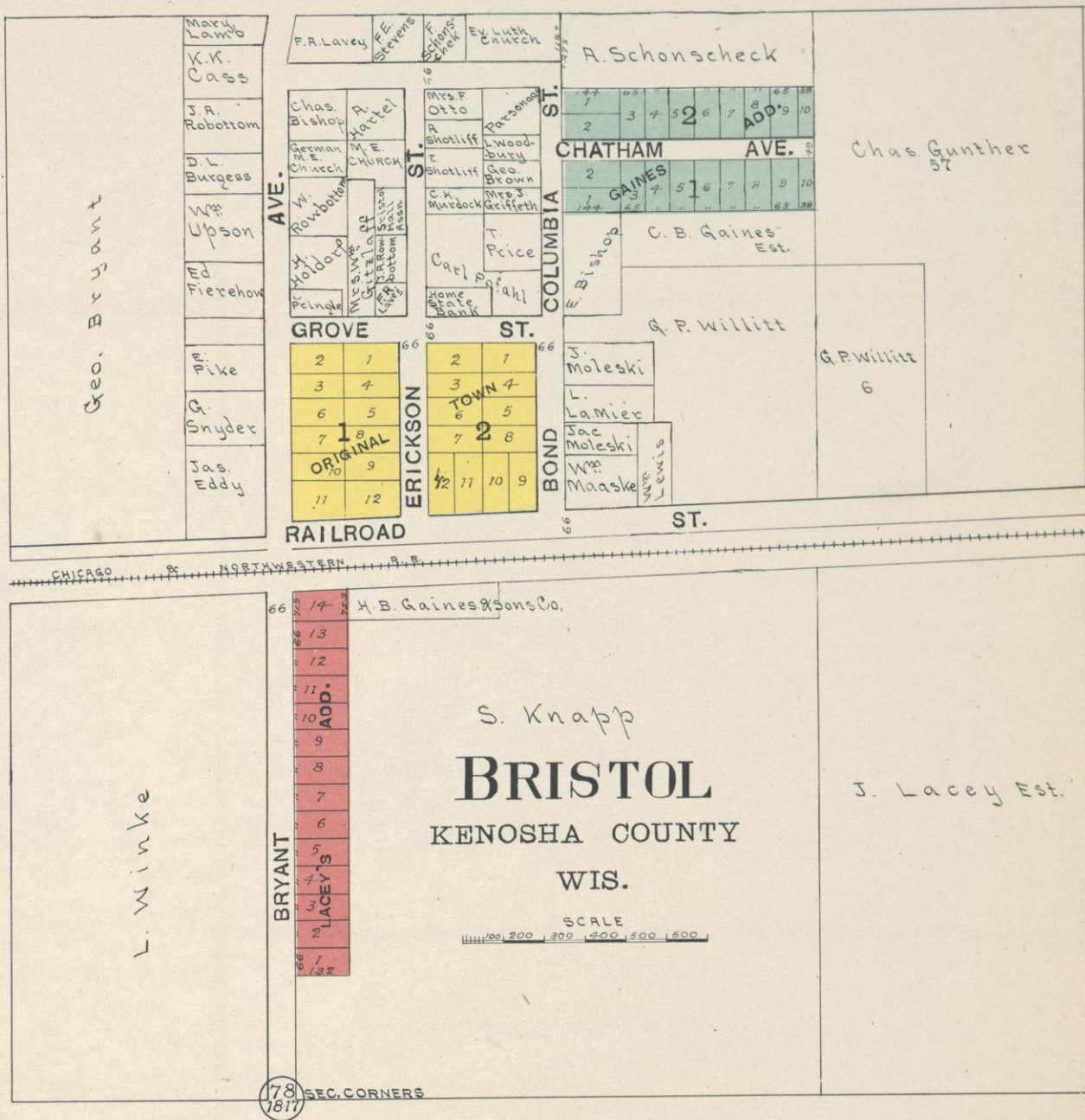
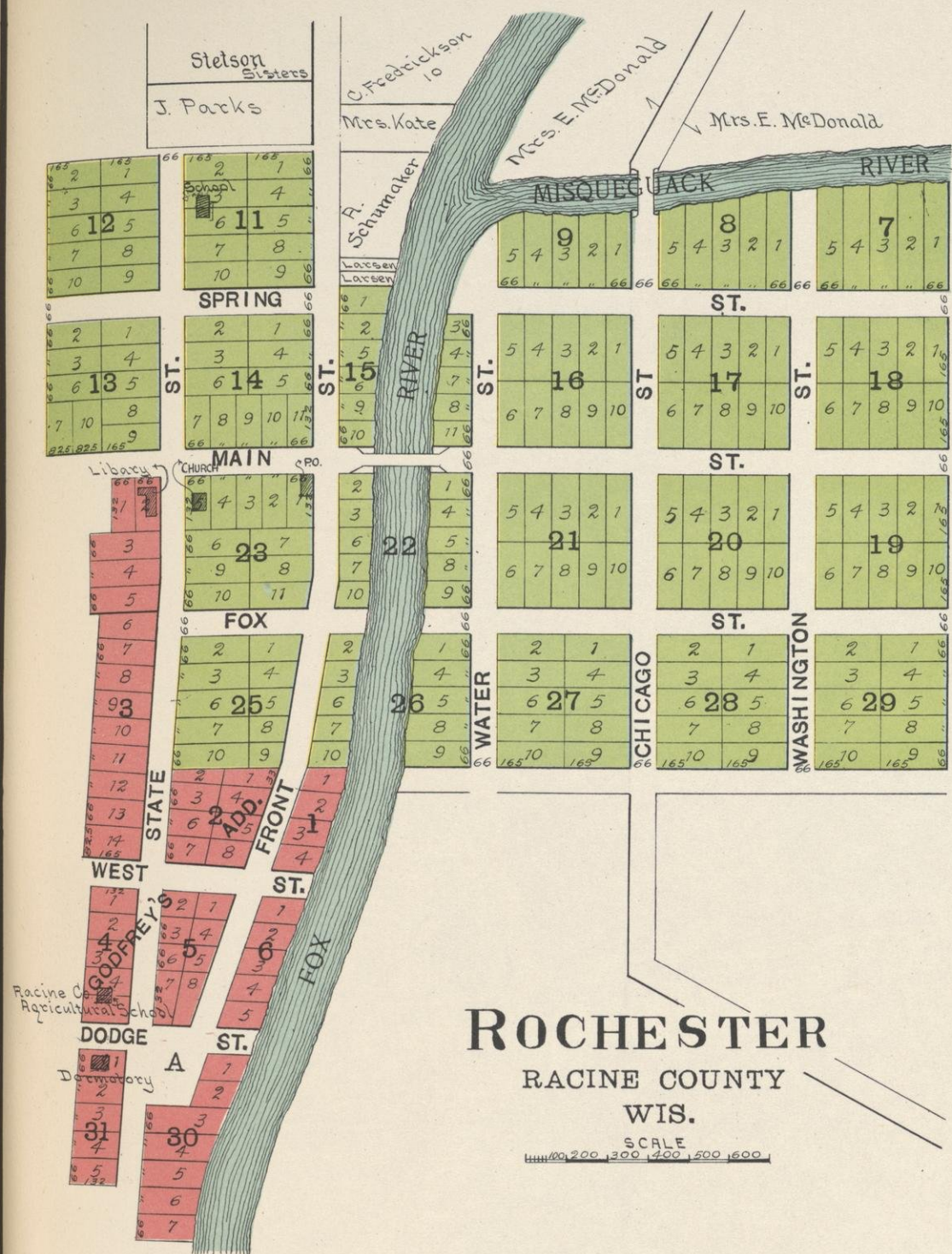
Martin H. Herzog

102

# WATERFORD RACINE COUNTY WIS.

SCALE  
100 200 300 400 500





**SALEM**  
KENOSHA COUNTY  
WIS.

SCALE  
1:200 1:300 1:400 1:500 1:600

FFSMITH.  
Chas. Deppe  
WISCONSIN ST.  
PLEASANT ST.  
SALEM AVE.  
NORTHERN ST.  
FIRST ST.  
EASTERN ST.  
DIVISION ST.  
TO ROCKFORD  
TO KENOSHA  
CHURCH ST.  
SECOND ST.  
THIRD ST.  
FOURTH ST.  
FIFTH ST.  
SIXTH ST.  
SEVENTH ST.  
EIGHTH ST.  
NINTH ST.  
TENTH ST.  
ELEVENTH ST.  
TWELFTH ST.  
THIRTEENTH ST.  
FOURTEENTH ST.  
FIFTEENTH ST.  
SIXTEENTH ST.  
SEVENTEENTH ST.  
EIGHTEENTH ST.  
NINETEENTH ST.  
TWENTIETH ST.  
TWENTYFIRST ST.  
TWENTYSECOND ST.  
TWENTYTHIRD ST.  
TWENTYFOURTH ST.  
TWENTYFIFTH ST.  
TWENTYSIXTH ST.  
TWENTYSEVENTH ST.  
TWENTYEIGHTH ST.  
TWENTYNINTH ST.  
THIRTIETH ST.

Hookers Lake  
Icehouse  
Knickerbocker Ice Co.  
Mrs. Fletcher  
Mrs. Barber  
Mrs. Schmelt  
Mrs. Deppel  
Mrs. Schlot  
Mrs. Schmitt  
Mrs. Deppel  
Mrs. Schlot  
Mrs. Schmitt  
Mrs. Deppel  
Mrs. Schlot  
Mrs. Schmitt

Arthur Bloss  
Wm Krahn

**BRIGHTON VILLAGE**  
BRIGTON TWP.  
KENOSHA COUNTY

Jackley Bros. 39.50  
J. Zeihen 107.50  
V. Jackley  
Jos. Wagner  
H. Zeihen  
C. J. Rosenberg  
V. Jackley 18 Est.  
L. Kahler 58  
M. Eppers 158.25  
Jacob Karpen  
L. Kahler 200.

**PLEASANT PRAIRIE**  
KENOSHA COUNTY  
WIS.

Depot  
K & N. DIV. C. & N. P. R. R.  
Jas Denio  
Hercules Powder Co.  
OYSON FOX EST.  
CROSBY'S ADDITION  
PLEASANT PRAIRIE  
346.6  
H. Golman  
Jos. Wedelsteadt

**NORTHCAPE**  
RACINE CO.

L. C. Christenson  
Mrs. B. Reynolds  
Mrs. L. Hanson  
N. J. Meyer  
P. H. Olson  
Mrs. B. Reynolds  
Mrs. L. Hanson  
N. J. Meyer  
P. H. Olson

**WHEATLAND**  
WHEATLAND TWP.  
KENOSHA CO.

A. Richter  
W. Luke  
Edw. Boldt  
E. Sheridan  
F. Luke  
W. Luke

B. B. & N. Telephone Co.  
Nestle Food Co.  
Marketing Co.  
B. H. Leach

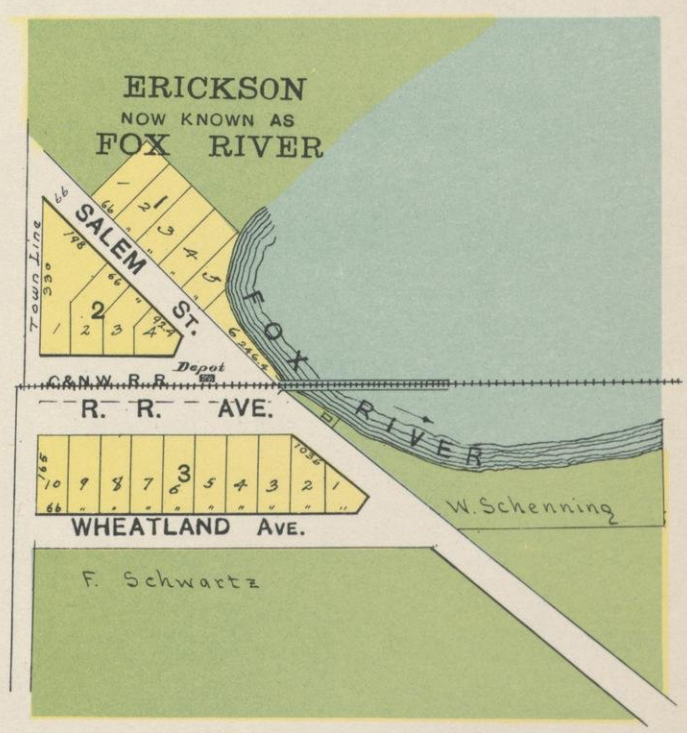
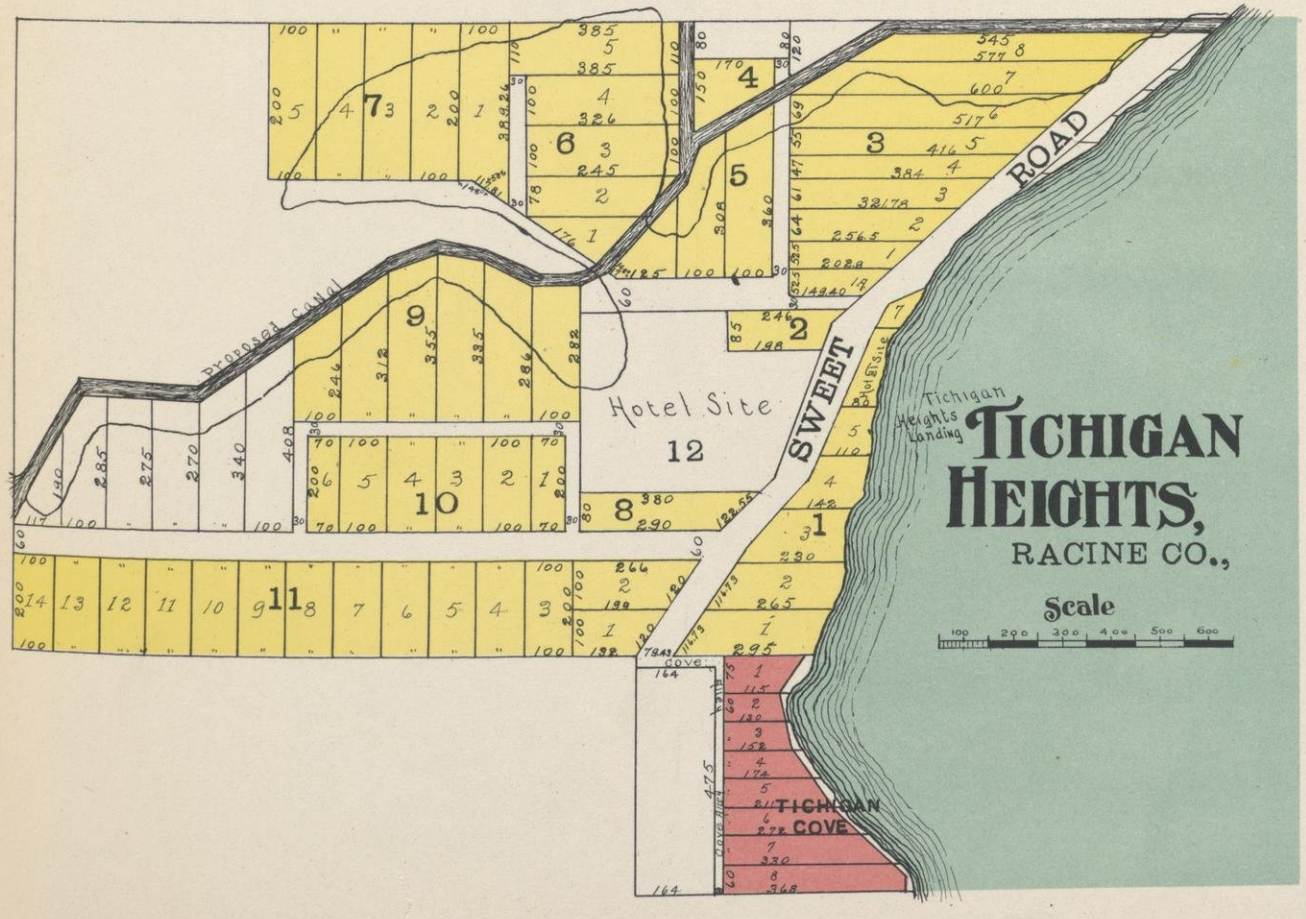
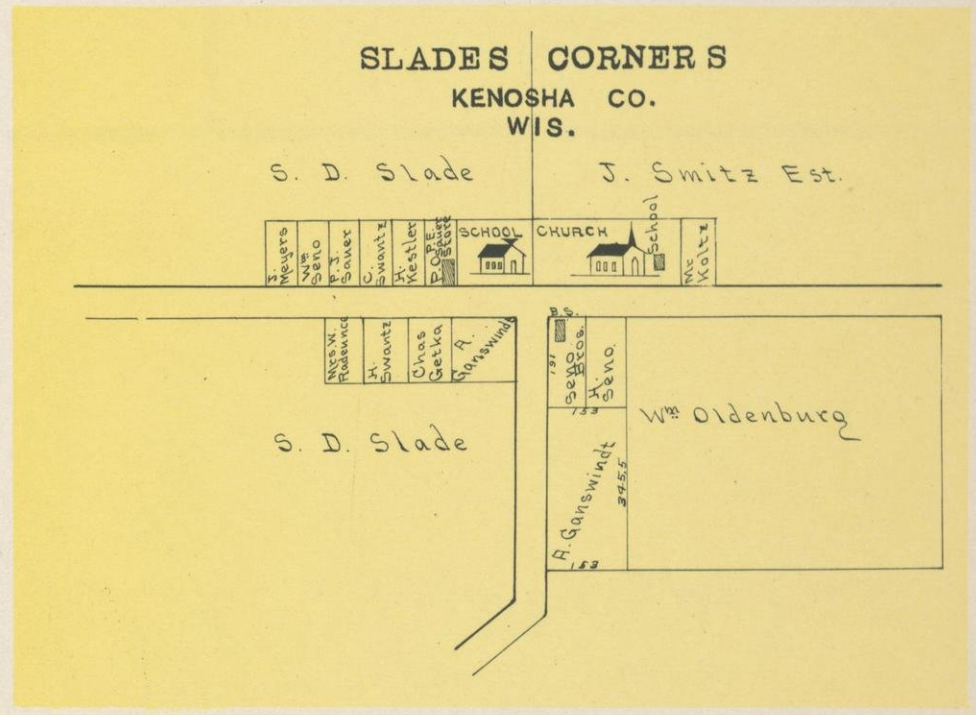
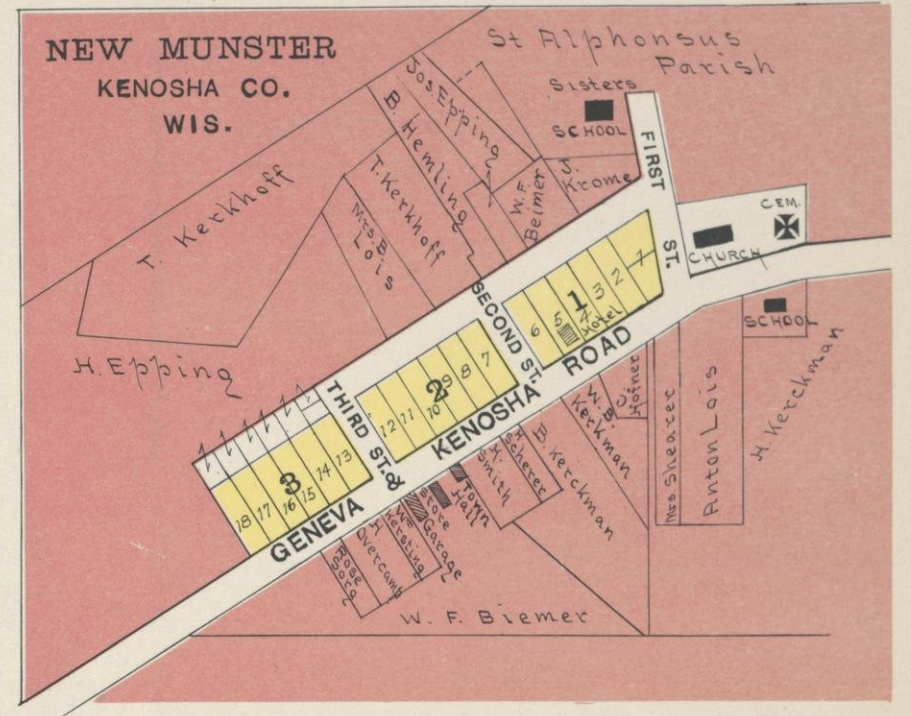
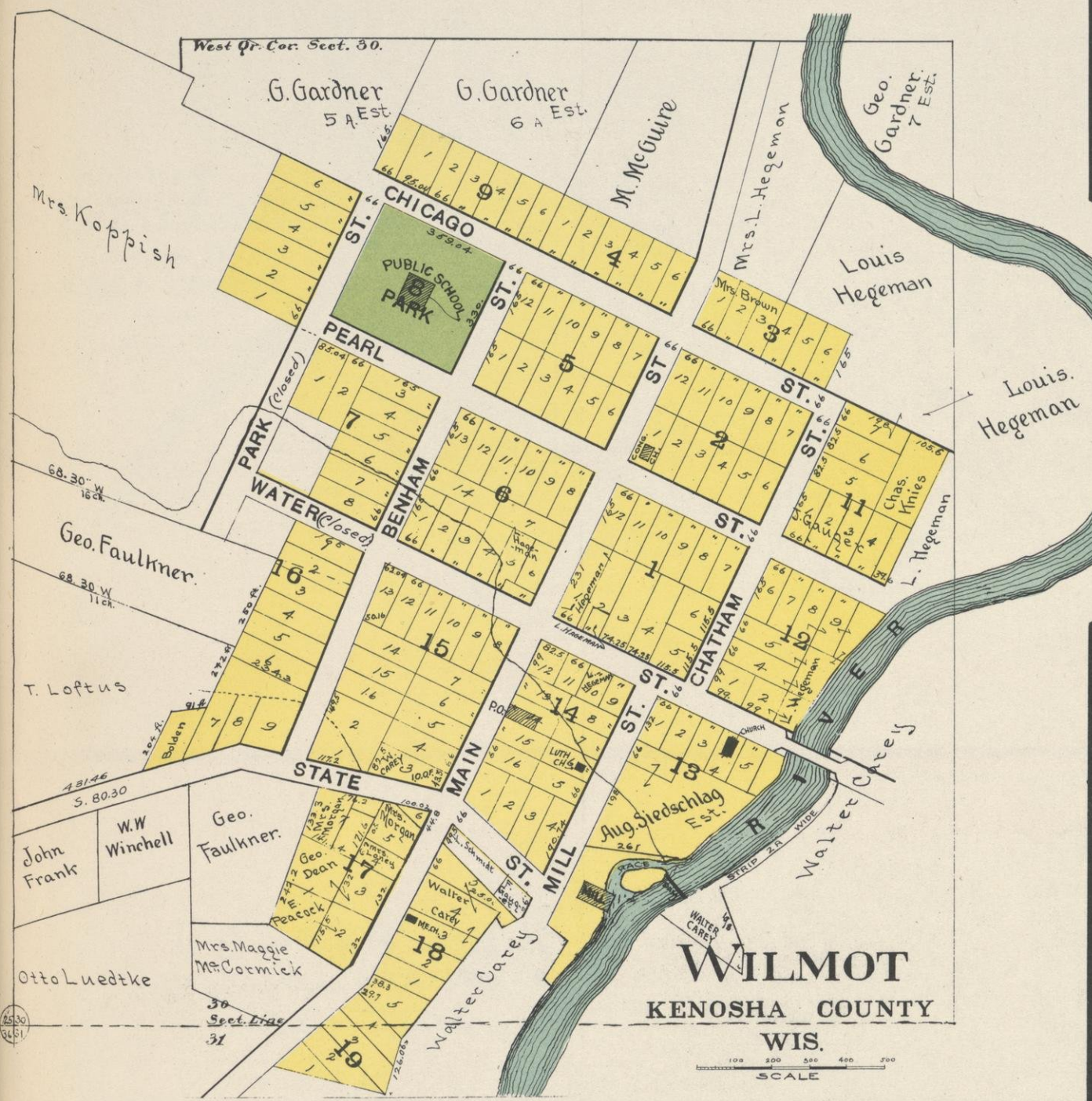
ISLAND BAYOU

**THE OAK'S**  
RACINE CO.,

BROWN'S LAKE

**WIND LAKE GROVE**  
RACINE CO

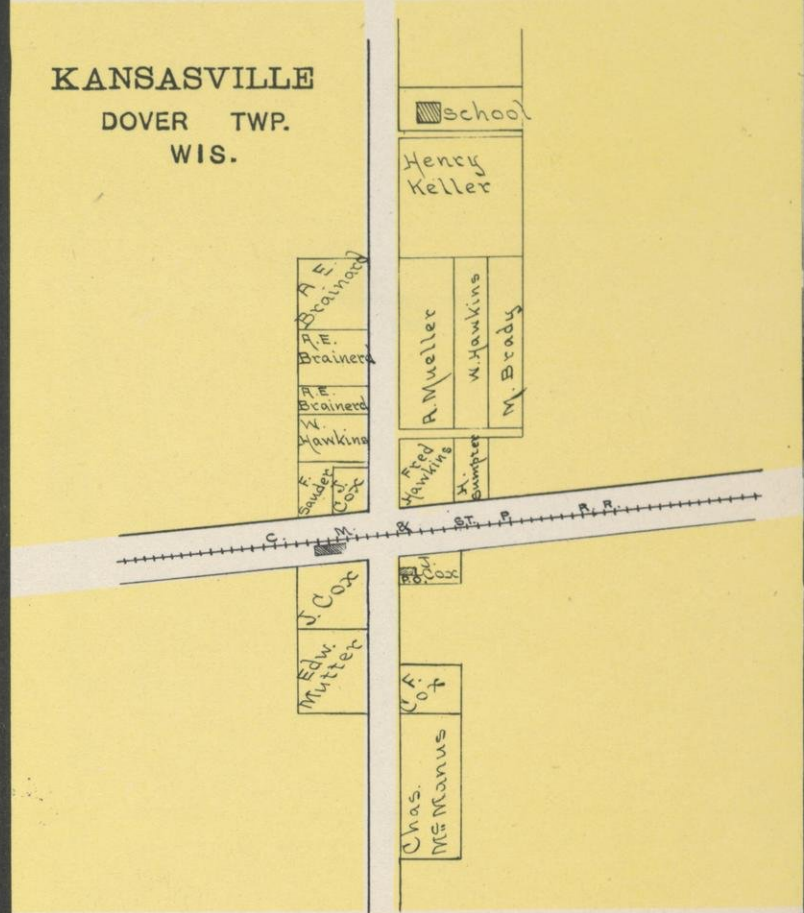
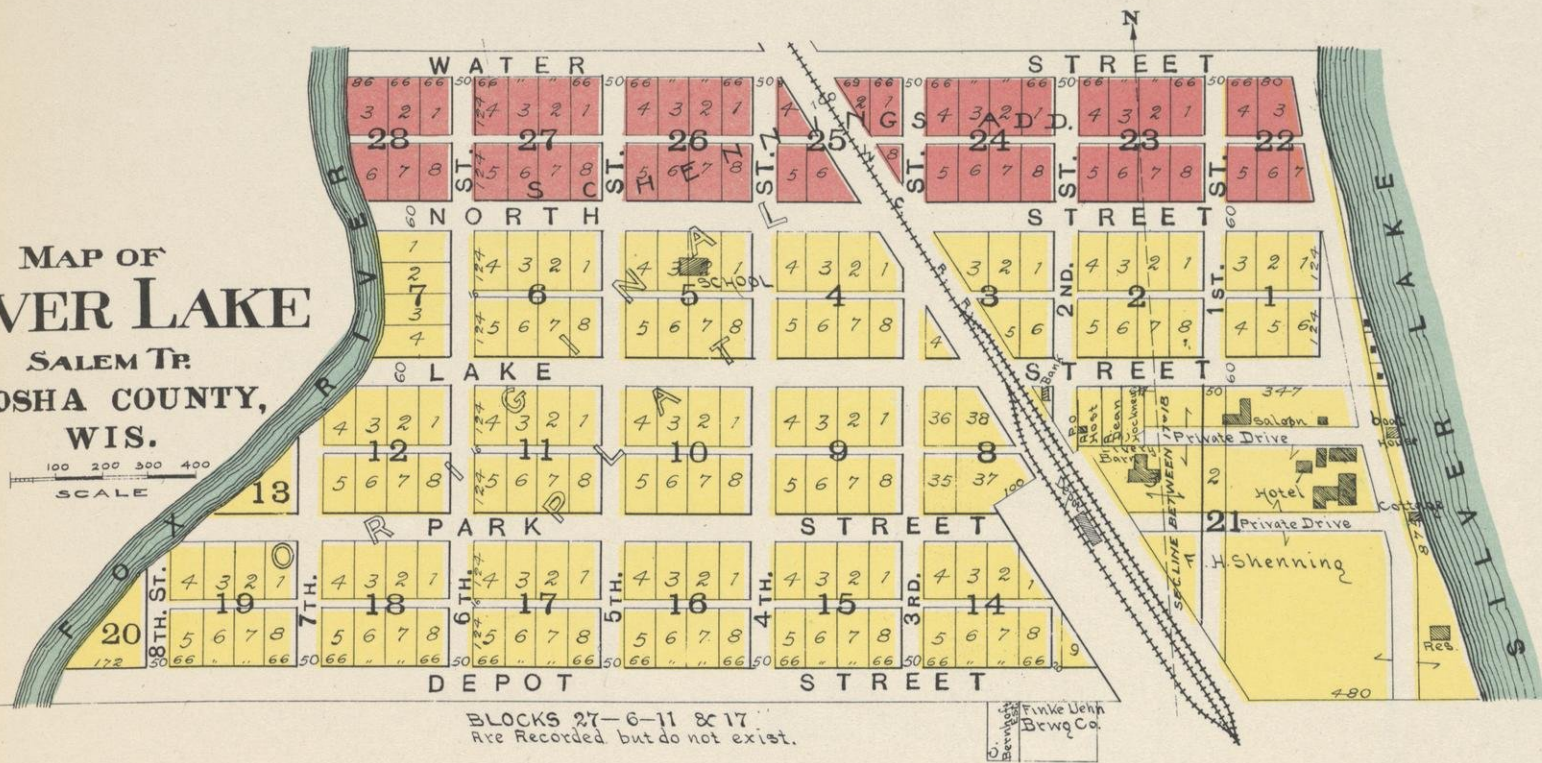
302  
16 279.10  
15 299.71  
14 299.71  
13 299.71  
12 299.71  
11 299.71  
10 299.71  
9 299.71  
8 299.71  
7 299.71



# MAP OF SILVER LAKE

SALEM TP.  
KENOSHA COUNTY,  
WIS.

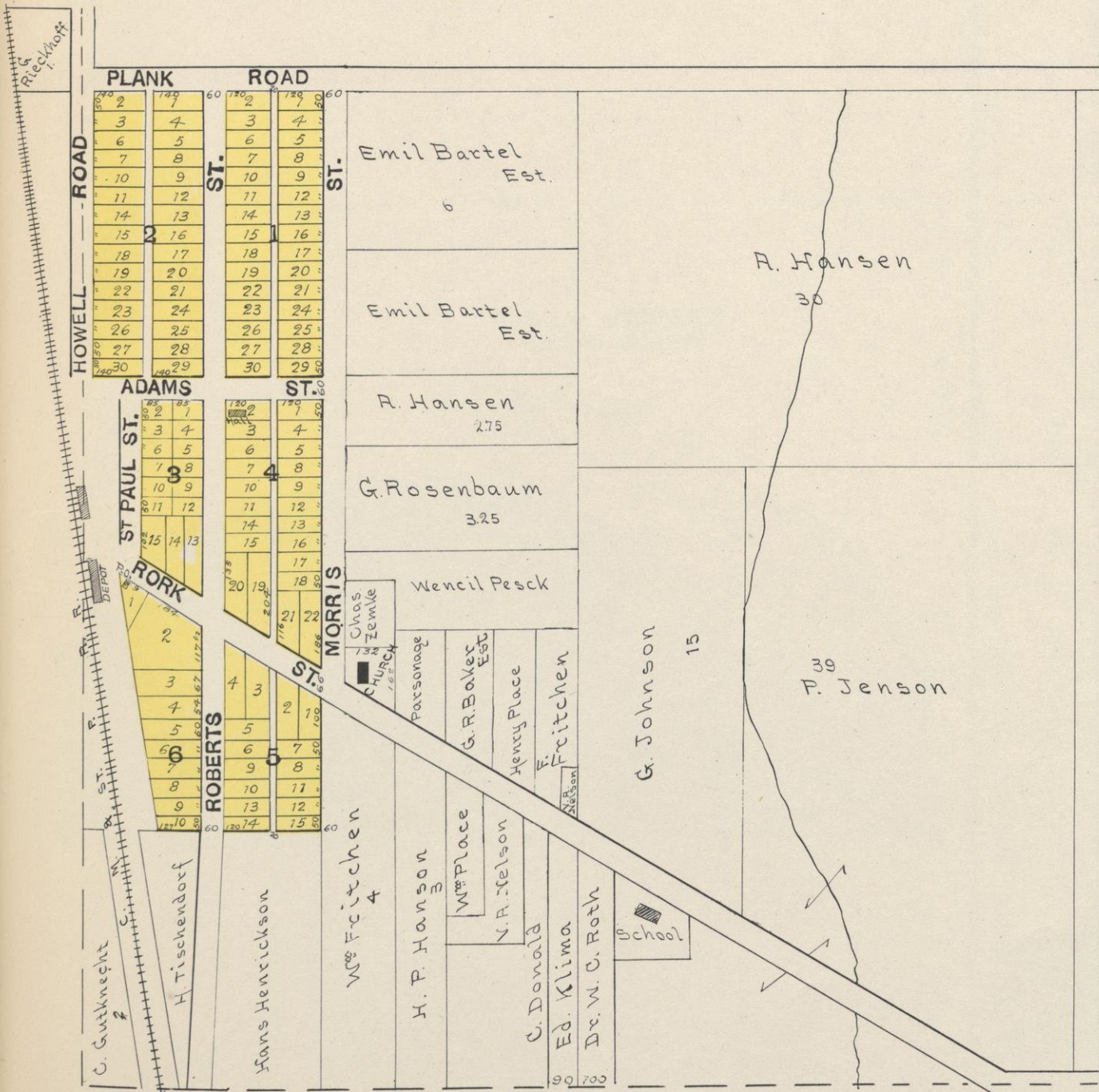
100 200 300 400  
SCALE



# FRANKSVILLE

CALEDONIA TWP. SEC. 33

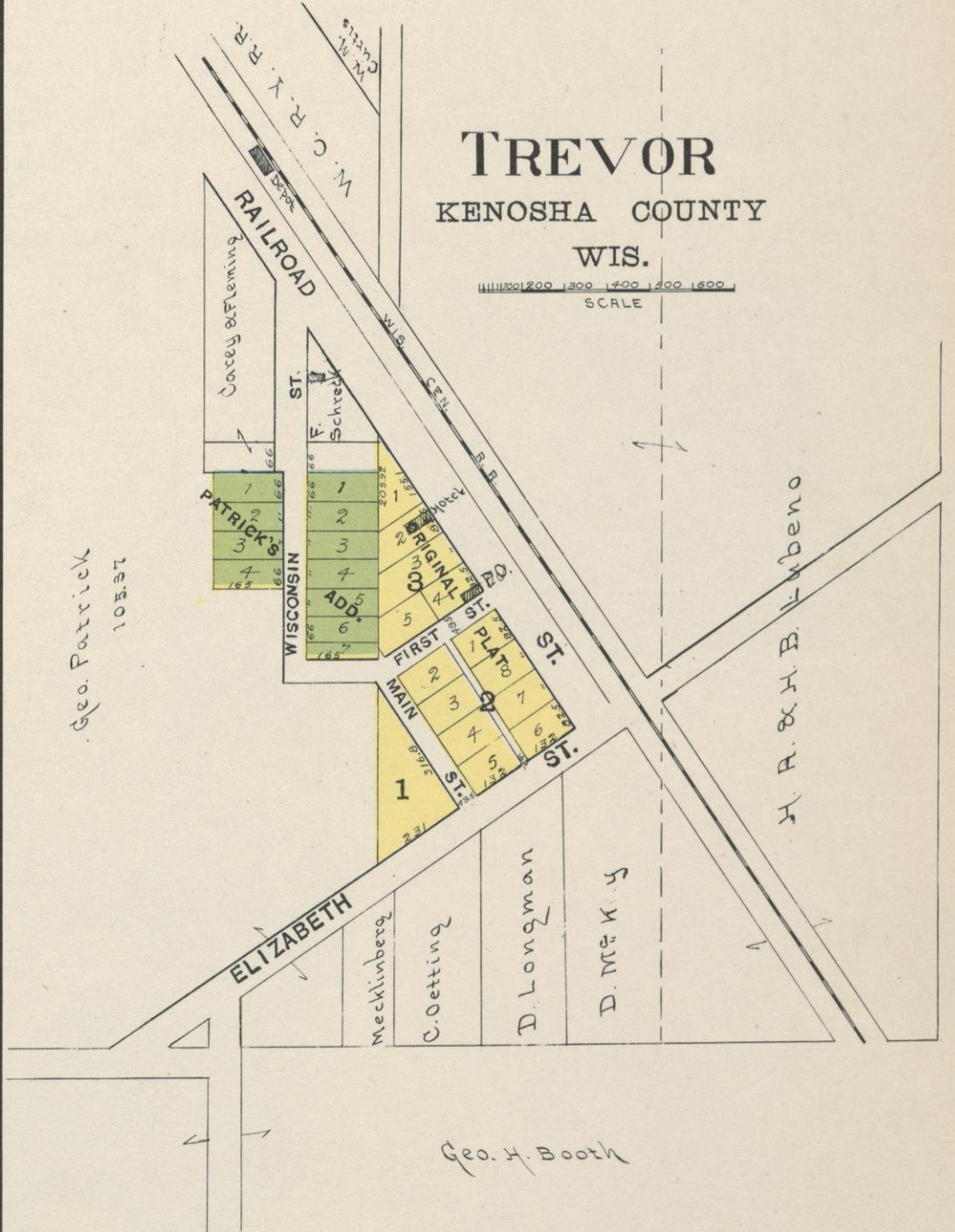
SCALE  
100 200 300 400



# TREVOR

KENOSHA COUNTY  
WIS.

SCALE  
100 200 300 400

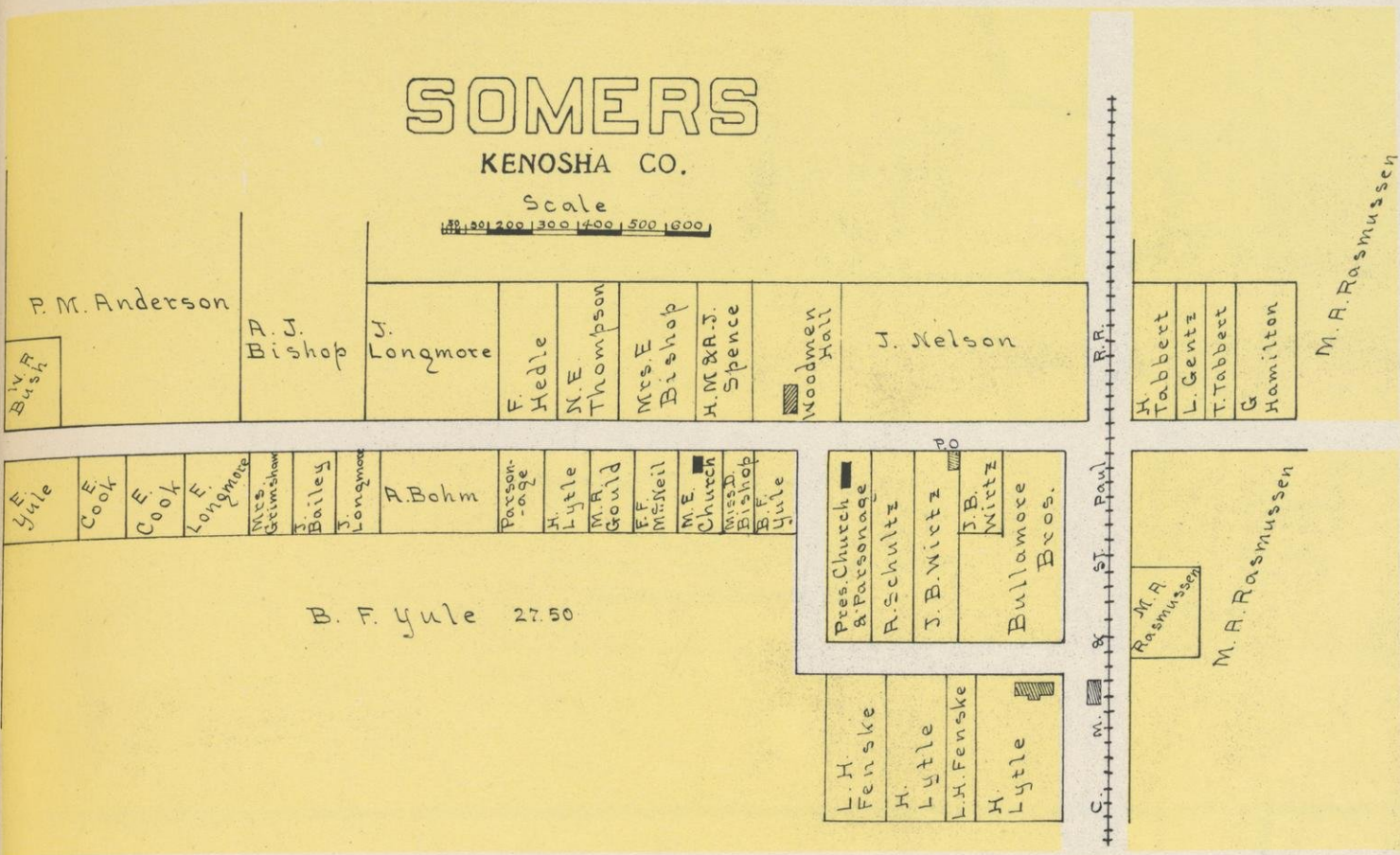


# SOMERS

KENOSHA CO.

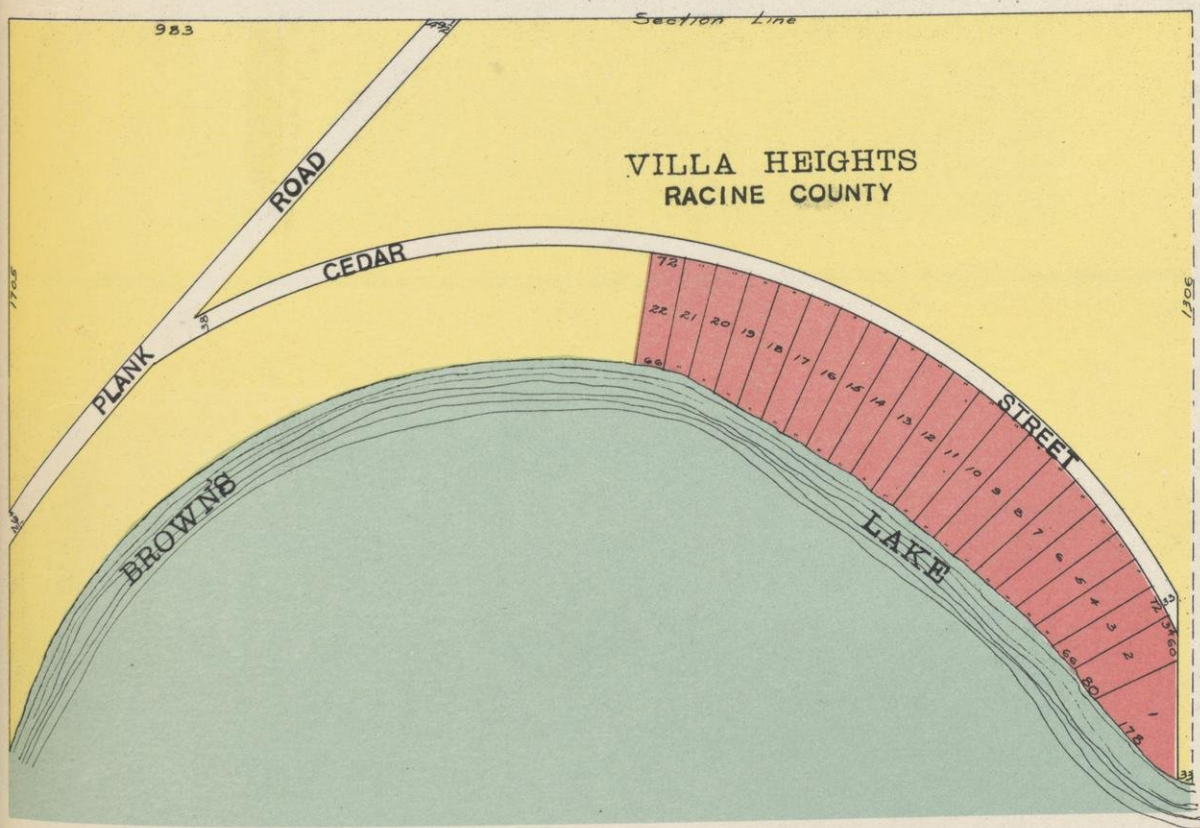
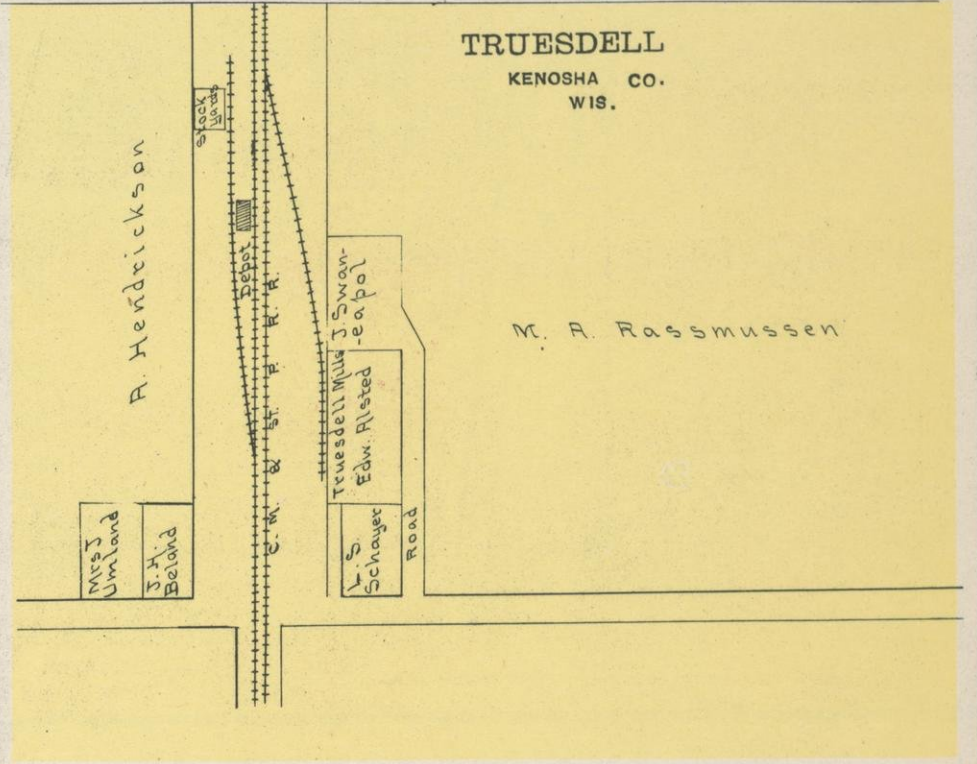
Scale

1000 2000 3000 4000 5000 6000

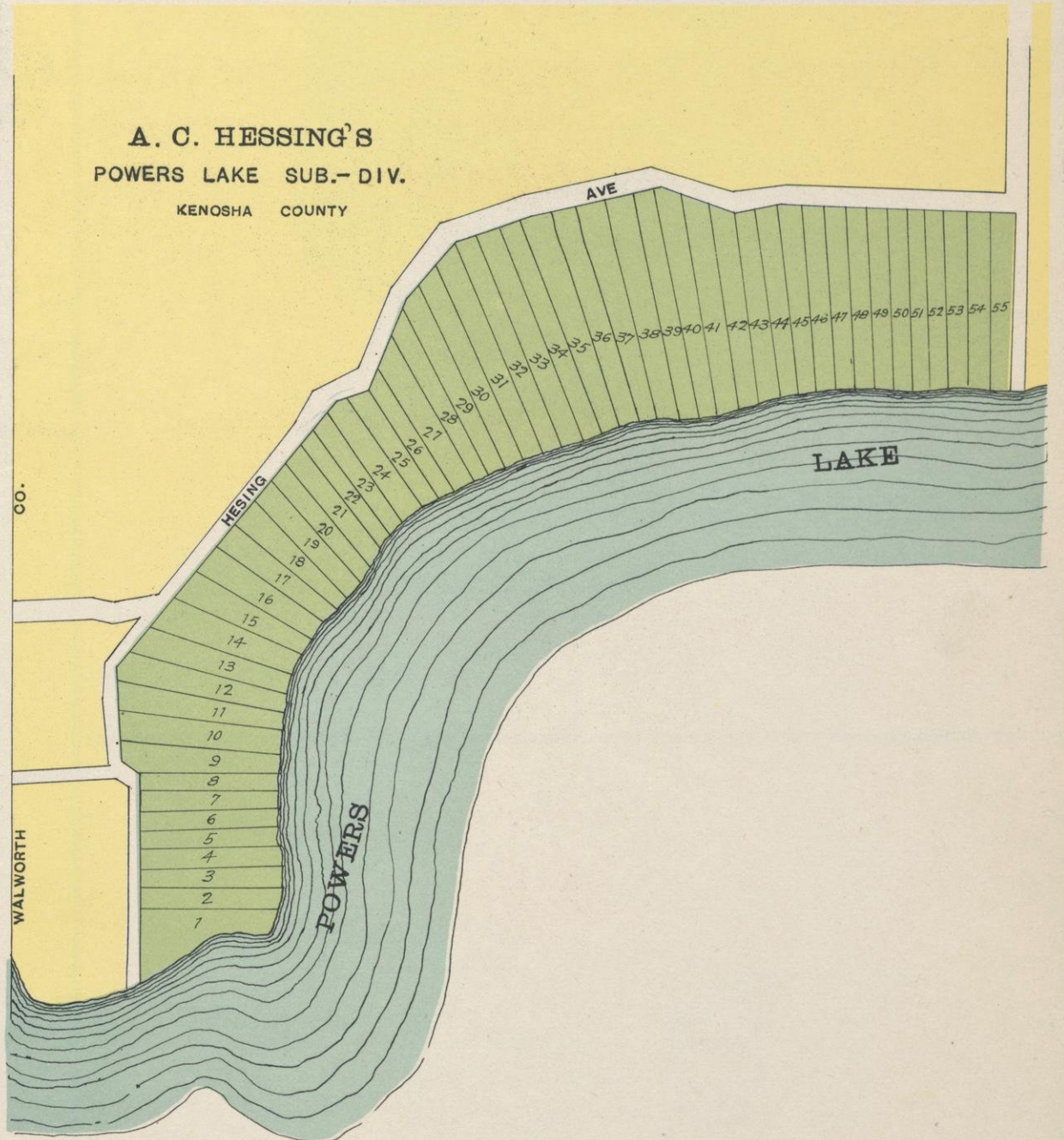


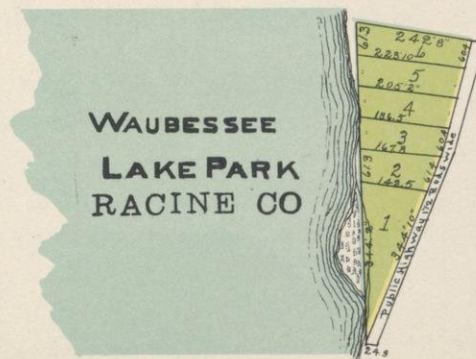
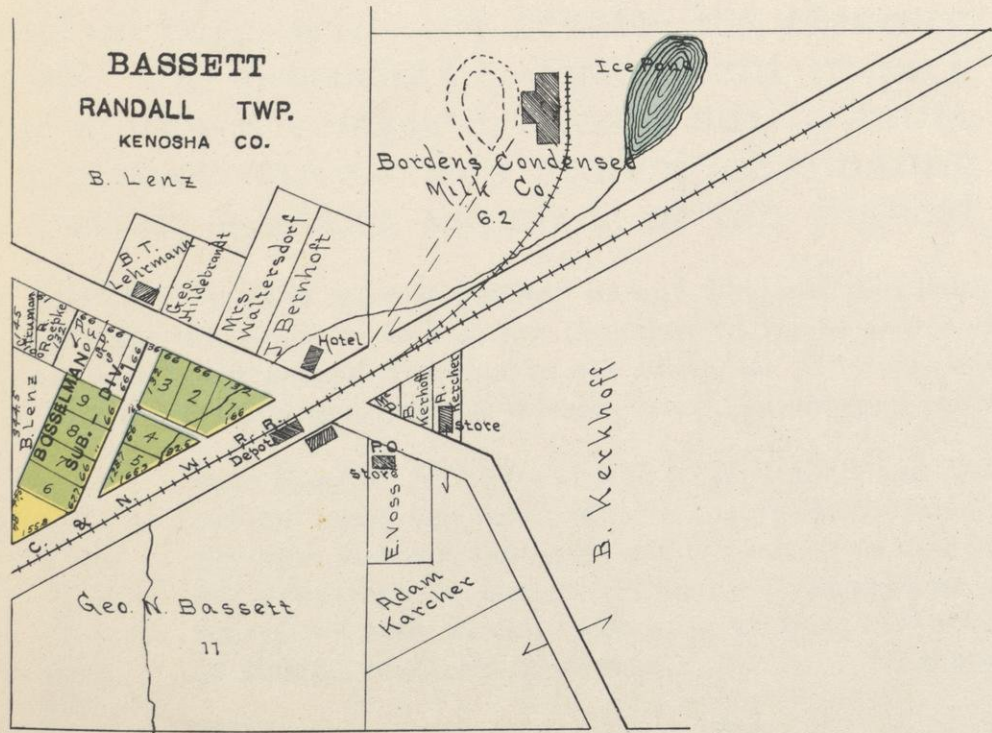
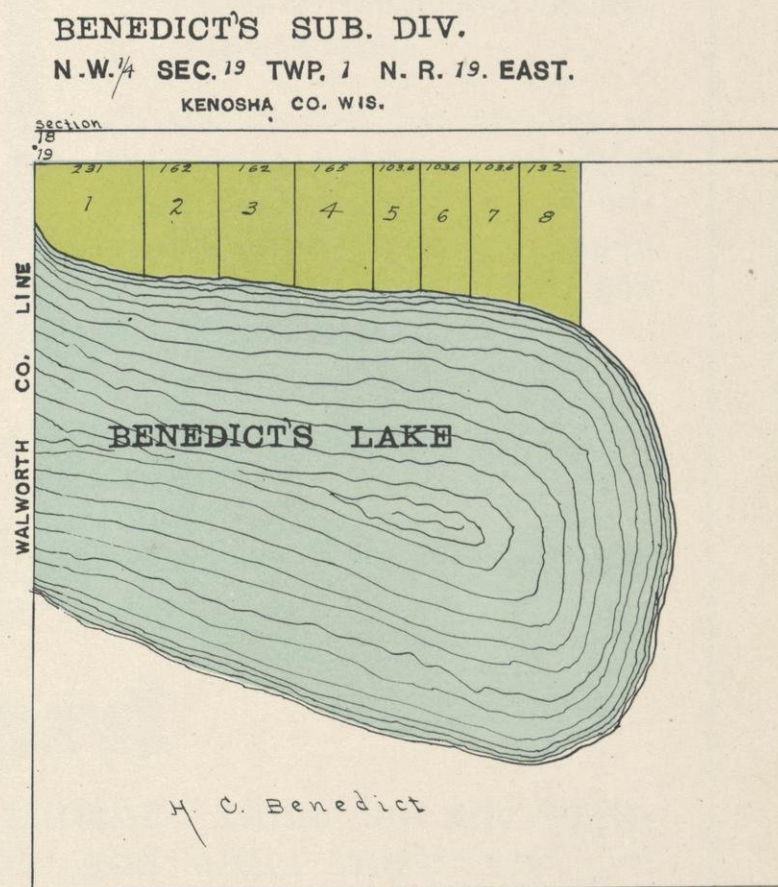
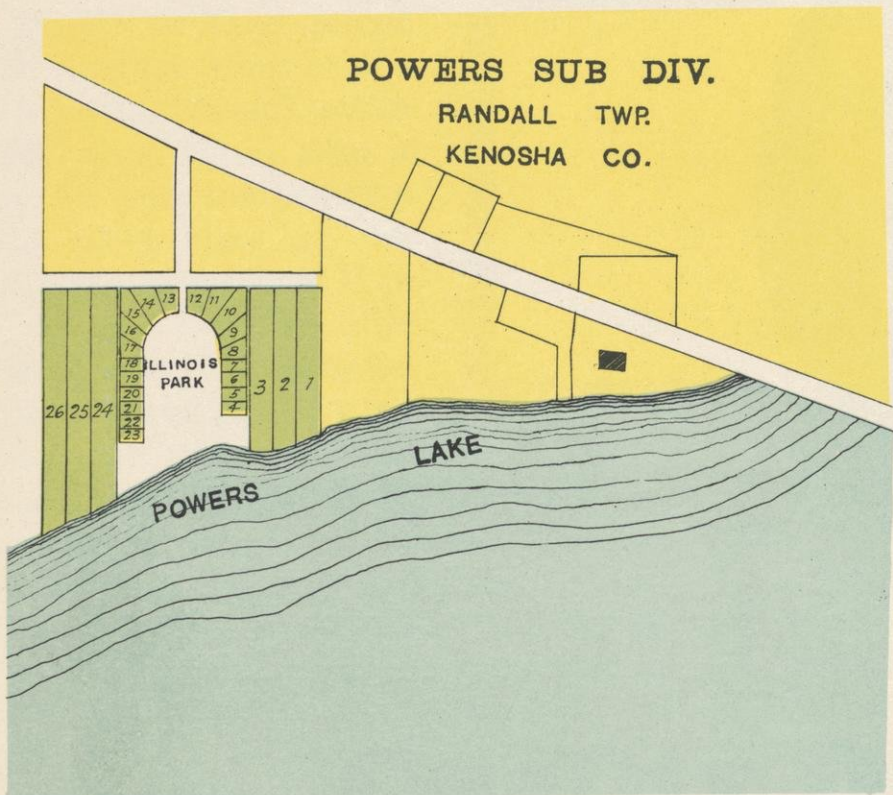
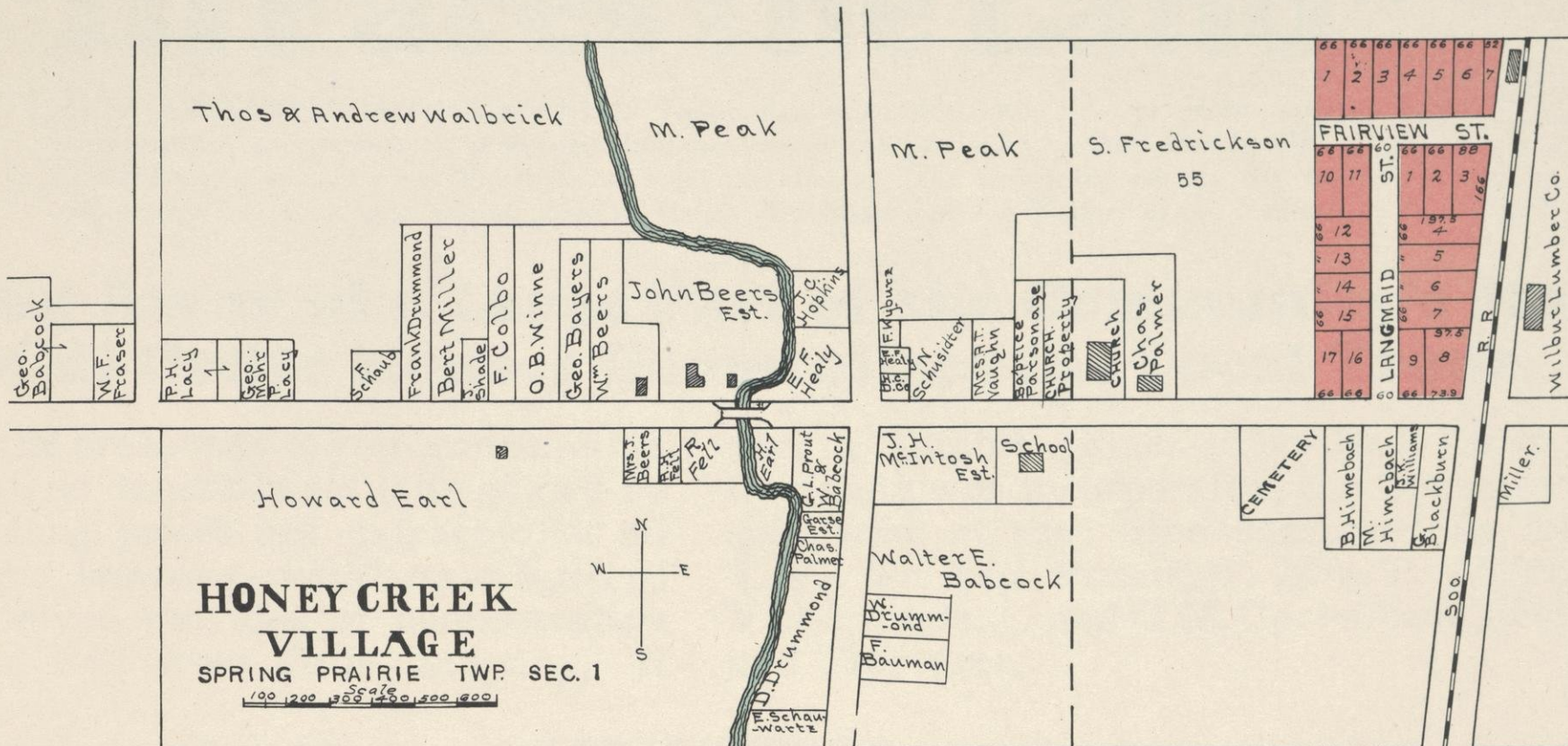
# TRUESDELL

KENOSHA CO. WIS.



# A. C. HESSING'S POWERS LAKE SUB.-DIV. KENOSHA COUNTY









"The Stores of Quality and Price"

# "Ill Fares the Land"

THIS COMMUNITY IS THREATENED. Today, American Mercantile Enterprises in many communities are threatened with extinction because of the predatory method used by Mail Order Houses to bait away the trade of local merchants. The prosperity of any city or village depends, to a large extent, upon its Retail Merchants and the Welfare of the Nation.



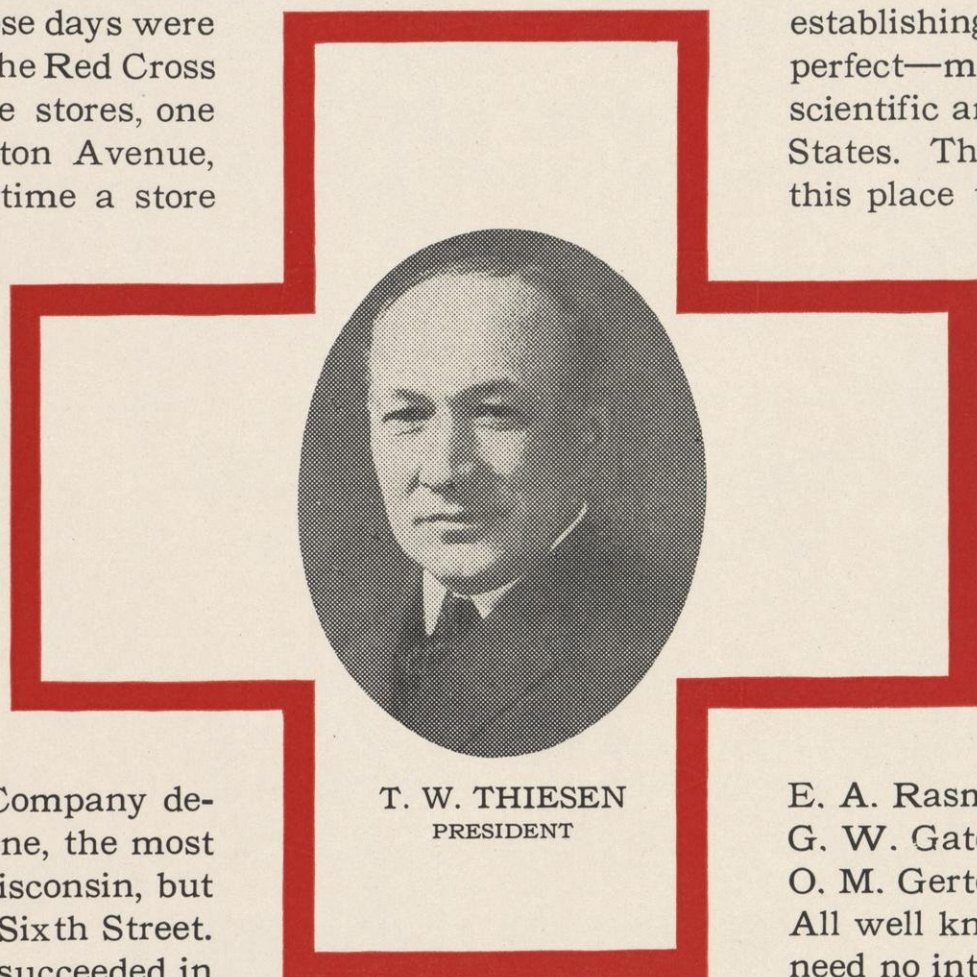
"The Stores of Quality and Price"

## The Luring Away of a Large Part of the Community's Money By Mail Order Houses Demoralizes the Local Trade

It undermines the prosperity of your community. In the long run, no benefit is actually gained by consumers as long prices are extracted for all goods except the *leaders, used as a bait*, so in 1901 I conceived the idea of concentration and started the Red Cross Drug Company. It

was a gamble game. The Red Cross Drug Company was incorporated; the Company's officers were at that time composed as follows: T. W. Thiesen, President; Mrs. T. W. Thiesen, Vice-President; and O. M. Gertenbach, Secretary and Treasurer.

Business was poor and sales in those days were small in comparison with today. The Red Cross Drug Company started with three stores, one on Sixth Street, one on Washington Avenue, and one on State Street. In due time a store was started at the corner of Douglas Avenue and Barker Street. Public demand forced us to start another store at the corner of Villa Street and Twelfth Street, and then again after a year or so, we were compelled to create our sixth store at the corner of High and North Erie Streets. As time went on business never ceased. Our facilities in our main store on Sixth Street were inadequate, so some seven years ago, the Red Cross Drug Company decided to create in the City of Racine, the most modern drug store, not only in Wisconsin, but in the United States, at 320-322 Sixth Street. After a year of careful study we succeeded in



T. W. THIESEN  
PRESIDENT

establishing what the writer calls the most perfect—modern—artistic—and you may say scientific and beautiful drug store in the United States. The writer of this article decided to call this place the "Pride of the Nation" and it is, for people from all over the the country have said what a wonderful place it is, and we ask the people of Racine and vicinity to come and see it.

At the time of the creation of the "Pride of the Nation" drug store, the Red Cross Drug Company's Capital was increased from \$40,000 to \$100,000, and the officers were:

- T. W. Thiesen, President;
  - E. A. Rasmussen, Vice-President;
  - G. W. Gates, Secretary;
  - O. M. Gertenbach, Treasurer.
- All well known residents of the city and they need no introduction.

## Quality Our Standard

If there is a line of business where quality and distinct standard is necessary, it is in the prescription work. You depend upon your doctor, the doctor depends upon your druggist, and you depend on both, with the result—it's Honesty, after all. Our prescription department in each of our stores is complete, carried out by units, and a perfect triple check system, eliminating any possible mistake, which is of the highest

importance to the patient. None but the highest grade chemicals and other medicines are purchased by us. No substitution is allowed. If an article is not in stock we tell you so, and order same for you by the quickest possible method. Our prices are the lowest for the best materials, through the purchasing power of our six stores; and we thank the people of Racine for their appreciation and increasing patronage.

**EMPLOYEES:** It is most important in our business that competent and reliable help must serve the public. It is a dangerous game for the public as well as for ourselves to try to secure cheap labor, for a mistake in filling a prescription might be fatal, not only to the patient, but fatal to our business. It is with satisfaction we say that in 22 years, having filled hundreds of thousands of prescriptions, not one mistake has been charged against us. Experience and faithful employes is the answer to this.

Our lines of STATIONERY, PERFUMES and TOILET PREPARATIONS, CANDIES, CIGARS, Etc., are the most complete. Prices are the lowest, owing to our large output. Stock is always fresh. You get what you call for—you pay for what you call for. We never urge you to buy something else because our profit may be larger. If advice is wanted, we serve you to the best of our ability and if not satisfied we refund your money. Because we have carried out this practice for the last 22 years, you, the people of Racine, trade in our stores.

Respectfully,

### Red Cross Drug Company

T. W. THIESEN,  
President



"The Stores of Quality and Price"



"The Stores of Quality and Price"

## ROBERT G. NELSON

REALTOR

REAL ESTATE, LOANS AND  
INSURANCE

620 State St.

Office Phone  
Jackson 5253

Residence Phone  
Jackson 7113-R

ELBERT B. HAND  
LEWIS J. QUINN  
LOUIS D. POTTER

Badger Building  
401-3, 414-15  
Telephone Prospect 486

## HAND & QUINN

ATTORNEYS AT LAW

General practice in all State and Federal Courts  
Careful attention given to probating estates, trust matters,  
examining titles and conveyancing

PHONE JACKSON 1777

## JOS. RUMBUTIS

Real Estate—Loans—Insurance

1316½ Washington Ave.

RACINE, WIS.

## J. E. Rowlands & Sons

REAL ESTATE, LOANS AND  
INSURANCE

211 Sixth St.

Prospect 132

## Belle City Abstract Company

GRACE E. MILLER, Manager

SERVICE

510 Monument Sq.

Phone Prospect 671

## Wecks Lumber Co.

RACINE, WIS.

Ring Prospect 802

## A. FEDDERSEN

REAL ESTATE—INSURANCE  
LOANS

3220 WASHINGTON AVE.

Phones: Prospect 621-321

## Kroupas Hatchery


BABY CHICKS

Fresh eggs—live and dressed poultry

TELEPHONE JACKSON 2727

1631 Douglas Ave.

RACINE, WIS.



Residence of Orine C. Stearns, Racine County, Wis.

## N. C. Pedersen Company

REAL ESTATE—INSURANCE  
LOANS

Wisconsin Farm Lands

1703 Washington Ave.

Phone 3287J

RACINE

## Elaborated Roofing Company

“Manufacturers of the World’s  
Standard Asphaltum  
Composition.”

Made, Laid and Guaranteed by Us Only

MR. A. SVOBODA, Manager

1234 Washington Ave.

Phone Prospect 750

Telephone Jackson 259

## John J. Makovsky

Real Estate, Loans and  
Insurance

724 High Street

RACINE, WIS.

Improved and Unimproved Farms For Sale or Trade

## Eggert Realty Company

REAL ESTATE, LOANS,  
INSURANCE

EXCHANGES SOLICITED

Phone Prospect 531

406 Sixth St.

RACINE, WIS.

## ARNOLD O. WENDT

REAL ESTATE, LOANS AND  
INSURANCE

Phone Jackson 1944

1637 N. Wisconsin St.

Telephone Jackson 1317

Foreign Languages

## W. S. Smolenski

Real Estate, Loans and Insurance

MEMBER RACINE REAL ESTATE BOARD

823 Sixteenth St.

RACINE, WIS.

## WILLIAM S. DOOLEY

REALTOR

Real Estate, Loans, Surety Bonds

Insurance of all kinds

Notary Public

PHONE PROSPECT 637

1002 State St.

RACINE, WIS.

## Frank J. Schwartz

OFFERS YOU REAL SERVICE IN

REAL ESTATE, INSURANCE,  
LOANS, FOREIGN EXCHANGE,  
OCEAN TRANSPORTATION, ETC.

Phone Jackson 1683

301 Sixth Street

TELEPHONE Jackson 2945

## FRED H. FOSTER

Real Estate and Insurance Broker

REALTOR

924 Fifteenth St.

RACINE, WIS.

## GUY A. BENSON

LAWYER

BAKER BLOCK

Telephone Prospect 900

RACINE, WIS.

For Personal Service  
See

## COL. L. C. CHRISTENSEN

AUCTIONEER

GENERAL AUCTIONEERING  
REAL ESTATE & LOANS

Branch Office  
3724 Wright Ave.  
Racine, Wis.  
Telephone Jackson 5156

Residence: Raymond

Telephone 22-a

AGAIN WE SUGGEST

BRANNUM  
LUMBER

THE  
BEST

Phones  
Jackson 83  
Jackson 84

Asylum  
Ave. &  
C. M. & St. P. R. R.

## The First National Bank

524 Monument Square, Racine, Wis.

UNDER GOVERNMENT SUPERVISION  
MEMBER FEDERAL RESERVE BANK

Capital.....\$450,000.

Surplus.....300,000.

Total Resources Over \$8,000,000

"MAKE OUR BANK YOUR BANK"

## Carroll Coal Co.

The Best of Everything in Fuel

Telephone Jackson 33

COAL-COKE-WOOD

GEO. T. CAYSTILE, Treas. & Mgr.

THE RACINE (Wis.)

## JOURNAL-NEWS

ITS SUPREMACY AND PRESTIGE  
UNQUESTIONED IN—

Circulation,  
Local, Foreign and Classified  
Advertising,  
Local and Foreign News

## W. J. Jandl & Sons Co.

1660 DOUGLAS AVE.

REAL ESTATE

INSURANCE

LOANS

## Thos. A. Fagan Co.

INSURANCE-REAL ESTATE



510 Monument Square

RACINE, WIS.

## James E. Pritchard

Real Estate-Loans-Investments

RACINE, WISCONSIN

J. E. CHRISTENSEN

EZRA H. CHRISTENSEN

## CHRISTENSEN BROS.

DEALERS

DAIRY CATTLE DRAFT HORSES  
REAL ESTATE

BURBANK,  
CALIF.

CORLISS  
WIS.

Phone Jackson 5436

## Frank P. Marino

REAL ESTATE

Insurance—Mortgage Loans

1234 Blake Ave.

RACINE, WIS.

Farm Lands a Specialty

## Schelling & Schoeppe

REALTORS

Real Estate, Loans and  
Insurance

1232 Douglas Ave.

RACINE, WIS.

WM. F. KISOW

LESLIE M. FOWLER

## Kisow-Fowler Agency

Incorporated

REALTORS

304-06 Badger Bldg.

Telephone, 1314

## Bondgard-Christensen Construction Co., Inc.

RACINE, WIS.

1135 Mound Ave.

Telephone 5146

## HOME MUTUAL Building-Loan Association

Capital Stock \$10,000,000.00

Office Ground Floor 218 Fifth St.  
RACINE, WIS.

FRED H. SCHULZ, Secretary

FULTON THOMPSON

RICHARD G. HARVEY

## THOMPSON & HARVEY ATTORNEYS AT LAW

205-207 Sixth Street

RACINE, WISCONSIN

Real Estate and  
Probate Law

## J. C. KOLINSKI

REAL ESTATE-LOANS

INSURANCE

Justice of the Peace

Cor. 6th & Wisconsin

RACINE

FRED H. SCHULZ

W. E. FRENCH

## Schulz Realty Co.

REALTORS

Real Estate, Loans, Insurance

Office Ground Floor

618 Wisconsin Street

RACINE, WISCONSIN

## THE Manufacturers National Bank

OF RACINE

Total Assets Over

\$5,900,000.00

A SAFE BANK FOR YOUR SAVINGS

RACINE BUILDING AND LOAN  
ASSOCIATION

WILL HELP YOU FINANCE

YOUR HOME

## The Northwestern Mutual Life Insurance Company

OF MILWAUKEE, WISCONSIN

W. F. McCAUGHEY  
General Agent  
Baker Bldg.  
Racine

GREGORY SULLIVAN  
District Agent  
First National Bank Bldg.  
Kenosha

## F. J. HERMES & SON

REALTORS

Mortgage Loans and Investments

RACINE, WISCONSIN

F. J. HERMES

E. R. HERMES

WILLIAM D. THOMPSON  
PETER J. MYERS  
FREDERICK P. HELM

Telephone Jackson 146

## Thompson, Myers & Helm

Attorneys and Counselors

First National Bank Building  
RACINE, WISCONSIN


## L. W. Smith & Co.

1508 Washington Ave.

REALTORS

RACINE, WIS.

Specializing in  
MORTGAGE LOANS  
REAL ESTATE APPRAISALS



**Belle City Manufacturing Co.**  
 RACINE JUNCTION, WIS.  
 Small Threshers Silo Fillers Feed Cutters

**P. Walter Petersen**

REAL ESTATE & INSURANCE

2708 Wright Ave.

**JOHN L. KRENZKE**

Insurance—Real Estate—Loans

1800 DOUGLAS AVE. RACINE, WIS.

"My Service Will Satisfy You"

**Rohr and Waller**

Attorneys at Law

BURLINGTON, WIS.  
 McCANNA BUILDING

**Standard Seed Company**

PEDER BACK, Owner

512 SIXTH ST. RACINE, WIS.

Tested Northern Grown Seeds

Field, Flower and Garden Seeds  
 Everything for your Garden

LAW OFFICES

**ELMER E. GITTINS**

404-6 Janes Block  
 RACINE, WIS.

**Bank of Burlington**

Capital and Earnings Over  
 \$200,000.00

Over 50 years of continuous service  
 BURLINGTON, WISCONSIN

WHY TAKE ANY CHANCE

Consider our quarter century  
 record of fair dealing

IN INSURANCE  
 IN REAL ESTATE, and  
 IN INVESTMENTS

**Carpenter & Rowland**

Badger Building, RACINE, WIS.

**I. O. MANN & SON COMPANY**

REALTORS

First Mortgage Loans  
 Insurance

BADGER BLDG. 610-612 MAIN ST.

**Gittings, Janecky,  
 Wilbershild & Buelow**

Attorneys and Counselors

309-314 Badger Building  
 RACINE, WISCONSIN

C. C. Gittings  
 A. R. Janecky  
 J. C. Wilbershild  
 E. F. Buelow

**Arthur Ehrlich**

"Sells Lots Here"

(Trade Mark Registered)

REALTORS

526 WISCONSIN ST. RACINE, WIS.

**St. Catherine of Sienna**

HIGH SCHOOL

Park, Twelfth, and Villa  
 RACINE, WISCONSIN

SISTERS OF ST. DOMINIC

**RACINE PURE MILK CO.**

PASTEURIZE DAIRY  
 PRODUCTS

1010 13th St. Phone Jackson 270

All the latest in S.R.S. Player Rolls



Everything in Music  
 PIANOS, VICTROLAS, RECORDS  
 WHITE SEWING MACHINES  
 316-318 Main Street Phone Jackson 2666  
 Easy Payment Plan

"The House for Real Victor Service"

INSURANCE REAL ESTATE

**Christian Johnson & Son**

Office 1342 Washington Ave  
 Residence 1116 Fourteenth St.

Office of The Racine Junction Building & Loan Association

**Foley & Brach**

Attorneys and Counselors

RACINE, WISCONSIN

JEROME J. FOLEY GILBERT E. BRACH

MEMBER: Racine Real Estate Board

If you want to buy or sell  
 Real Estate  
 see

**M. J. BECKER**  
 REALTORS

Loans negotiated  
 on city and farm  
 property

205 SIXTH STREET

We write  
 Insurance  
 every known kind

RACINE, WIS.

**Knight-Barry Abstract Co.**

SERVES YOU RIGHT

with

The Most Complete Set of Title Records  
 in Racine County

301 Badger Bldg. RACINE, WIS.

PHONE PROSPECT 490

**Louis Mogensen**

REALTOR  
 AND  
 INSUROR

224 E. State Street  
 RACINE, WISCONSIN

**Milton J. Knoblock**


ATTORNEY AT LAW

RACINE, WISCONSIN

**N. Christensen & Son**

REALTORS AND  
 INSURANCE BROKERS

1354 State St.  
 RACINE, WIS.



# F. A. MOREY

"The Real Estate Man"

REALTOR

Morey Bldg.—5th St.

RACINE, WIS.

# Bungalow Man AUGUSTINE

205 Sixth St.

Phone Jackson 6658 or 1898

Member Racine Real Estate Board

Notary Public

## A. J. HAY REALTY COMPANY REALTORS

308-10 Fifth St., Racine, Wis.

Room 5, First Floor

Office Phone, J-468

Residence Phone, J-7161-R

## C. F. KRING & COMPANY BUILDERS

IF YOU OWN A LOT

We will build a bungalow without a down payment  
Move in and pay off monthly like rent  
When you think of home think of

C. F. KRING & COMPANY

The home of two thousand homes for sale

1216 Arthur Avenue

Racine, Wis.

Deal with a reliable firm

## The Moyle Real Estate Agency

Insurance  
Fire  
Windstorm  
Plate Glass

Insurance  
Automobile  
Fire & Theft  
Public  
Liability  
&  
Property  
damage

REALTORS

Real Estate—Loans

Insurance—Farms

Main and Fourth Streets

Phone Jackson 1954

RACINE, WIS.

# CASE

Model X and Model Y Motor Cars  
Seven Body Types, Five and Seven Passenger

Case Tractors, Threshers, Steam Engines, Silo Fillers,  
Hay Balers, Road Machinery

J. I. Case Threshing Machine Company

RACINE, WISCONSIN

For over 50 years

## David G. Janes Company

has engaged in the business of

Real Estate—Loans—Investments

No client has ever lost a dollar on investments  
made through them

PHONE JACKSON 12

611 MAIN ST.

For anything in Real Estate  
SEE

## E. J. ARONIN

Real Estate Broker

Insurance & Loans

Notary Public

PHONE JACKSON 1155

1010 Washington Ave.

RACINE, WIS.

Phone Jackson 3508

Open Evenings

## P. D. Skilbeck & Co.

REAL ESTATE

Insurance and Loans

1346 Washington Ave.

RACINE, WISCONSIN

## NETTIE E. KARCHER

ATTORNEY AT LAW

BURLINGTON, WIS.

Phone Jackson 4275

Steamship Tickets

## J. A. Christensen

GOOD LUCK REAL ESTATE  
INSURANCE AND LOANS

CITY PROPERTY AND FARMS  
FOR SALE OR EXCHANGE

3501 Washington Ave.

RACINE, WISCONSIN

Steam Heat, Electric Light

Hot and Cold Running Water

## BIG ED'S HOTEL

Next to C. & N. W. Depot Park

10 Finest Special Tournament  
Bowling Alleys in the State

1347-49-51 State St.

RACINE, WISCONSIN

PHONE JACKSON 4718

ED. MANDERNACH, Prop.

## Sophus Nelson Realty Co.

REALTORS

Real Estate—Loans—Insurance

437 Main St.

Phone Prospect 482

RACINE, WIS.

## Burlington Free Press

KIRCHNER & KOCH, Props.

\$1.50 PER YEAR

Job Printing a Specialty

Phone 2

BURLINGTON, WIS.

Phone Jackson 2702

Farms any place in the State

## Geo. A. Mogensen

REAL ESTATE DEALER

CITY PROPERTY AND FARM LANDS

Let Us Buy or Sell Your Property

1200 Villa St.

RACINE, WIS.

Telephone  
Jackson 4650

The Man That Builds Houses To Order  
—Cash or Terms

## JOHN W. HAMMES

GENERAL CONTRACTOR

622 Chicago St.


RACINE, WISCONSIN



HENRY S. KEEFE



MATTHEW E. KEEFE



JOHN D. COSTELLO



WILLIAM L. TOOHEY

## F. H. HAUMERSEN & SONS

BUILDING SUPPLIES

FACING AND COMMON BRICK  
COAL AND COKE

Phone Jackson 3088—7159-R  
Office: 1600 Yout St.

RACINE, WIS.

### REAL ESTATE

Homes—Lots—Store Buildings  
Flats—Apartments—Factories

### INSURANCE

Fire—Automobile—Plate Glass  
We Write Every Form of Insurance

### INVESTMENTS

First Mortgages and First Mortgage  
Real Estate Gold Bonds

LET US  
SERVE  
YOU

# Keefe Agency

REALTORS

RACINE, WIS.

TELEPHONE  
OR WRITE US  
TODAY

## A. H. DAHL

Authorized Dealer

Fordson—FORD—Lincoln

The Ford car is the world's standard of values  
Prices lower than ever—Quality higher than ever  
Touring, Roadster, Coupe, Sedan and Truck

### The FORDSON

The ideal tractor for all uses  
Large enough for a large farm, small enough for a small farm  
Let us demonstrate to you

A. H. DAHL

SALEM AUTO CO.  
SALEM, WIS.

Cor. Wisconsin & Exchange St.  
KENOSHA, WIS.

## Frank S. Symmonds

LAWYER

Dale Bldg.

KENOSHA, WIS.


District Attorney

Kenosha County

## James E. Tully

ATTORNEY AT LAW

Kenosha, Wisconsin



## John Tomlinson & Son

**REAL ESTATE**  
**Loans and Insurance**

261 Market St.

KENOSHA

## Carlson Realty Co.

170 Main St.

KENOSHA, WIS.

Phone 958

**REAL ESTATE INSURANCE**  
**LOANS**

## Lewis W. Powell

ATTORNEY

305-6 Public Service Bldg.

KENOSHA, WIS.

Phones: 891-331

## CHARLES H. PFENNIG

**REAL ESTATE INSURANCE**  
**LOANS**

212 Market Square

KENOSHA, WISCONSIN

**SNAPPY BUNGALOWS**  
**BUSINESS PROPERTY**

FARMS

MORTGAGES

## The Genske Agency

225 Main St.

KENOSHA, WIS.

## Mrs. Chas. A. Tarbell

ABSTRACTS of TITLE

Insurance and Loans

210 Market Sq.

KENOSHA, WIS.

## First National Bank

KENOSHA, WISCONSIN  
ESTABLISHED 1852

Capital, Surplus and Profits

**\$800,000.00**

## The A. H. French Insurance Agency

**EVERYTHING IN INSURANCE**

Room 1, First National Bank Bldg.

Office Phone 469

Res. Phone 489

KENOSHA, WIS.

Telephone 1658

## Truman T. Parker

Abstracts of Title to All  
Lands in Kenosha County

7-8 & 9 Dale Block

KENOSHA, WIS.

## Gilbert M. Simmons Library

KENOSHA, WIS.

PARK PLACE

We Invite Your Business

## UNITED STATES NATIONAL BANK

KENOSHA, WISCONSIN

Under United States Government Supervision

N. J. WERNER, Pres.  
E. T. O'BRIEN, Cashier

OFFICERS

F. J. KRAFT, Vice Pres.  
C. J. SADLIES, Asst. Cashier

## M. G. DONNELL

ATTORNEY AT LAW

204 Main Street

Telephone 2461

KENOSHA, WISCONSIN

## The Dunnebacke Co.

**FLOUR, FEED, GRAIN AND  
BUILDING MATERIAL**

CABBAGES, ONIONS and POTATOES in CAR LOTS  
MARKET & PARK STREETS, ON C. & N. W. RY.  
KENOSHA, WIS.

REV. W. D. MALONE  
KENOSHA, WIS.

Pastor of

ST. THOMAS AQUINAS CHURCH

## Randall, Cavanagh & Mittelstaed LAWYERS

First National Bank Building  
KENOSHA, WISCONSIN

## The Kenosha Lumber Co.

LUMBER and MILLWORK

1064 Grand Ave.

KENOSHA, WISC.

PHONE 170

## Merchants and Savings Bank

KENOSHA, WISCONSIN

**CAPITAL \$100,000.00**

Member Federal Reserve System









