LIBRARIES
UNIVERSITY OF WISCONSIN–MADISON

Atlas and plat book of Racine County Wisconsin : compiled from surveys and the public records of Racine County, Wisconsin. 1931

Rockford, Illinois: Thrift Press, 1931

https://digital.library.wisc.edu/1711.dl/DJDHKSNUZAFCW8V

This material may be protected by copyright law (Title 17, US Code).

For information on re-use see:
http://digital.library.wisc.edu/1711.dl/Copyright

The libraries provide public access to a wide range of material, including online exhibits, digitized collections, archival finding aids, our catalog, online articles, and a growing range of materials in many media.

When possible, we provide rights information in catalog records, finding aids, and other metadata that accompanies collections or items. However, it is always the user's obligation to evaluate copyright and rights issues in light of their own use.

728 State Street | Madison, Wisconsin 53706 | library.wisc.edu

ATLAS
PLAT BOOK

RACINE COUNTY
WISCONSIN

PUBLISHED BY
The Thrift Press
MAP MAKERS AND PUBLISHERS
ROCKFORD ILLINOIS

ZNF 912.775
Rockford Map Pu c. 1
Atlas & plat book, Racine County, WI W
3 3017 00365 1184

ATLAS
AND
PLAT BOOK
of
Racine County
Wisconsin

1931

Compiled from

SURVEYS AND THE PUBLIC RECORDS

of

Racine County, Wisconsin

Racine (Wis). Public Library

PUBLIC LIBRARY
RACINE WISCONSIN

Published by

THE THRIFT PRESS

MAP MAKERS

ROCKFORD, ... ILLINOIS.

PLATS OF RECORD RACINE COUNTY, WISCONSIN
Since publication of Plat Book revised 1942 by
STACY MAP PUBLISHERS - ROCKFORD, ILLINOIS

BAL-MAR ACRES	- O	OAKWOOD HILLS (BOHNERS LAKE)	- O & Q
BAYVIEW SUB	- P	OAKLAWN SUB	- R
DAUTERMAN SUB	- R	SANDYHURST POINT	- P
ELMWOOD SUB #2	- R	THIELEN SUB	- Q
HAWTHORN GROVE	- R	WILLMOR TERRACE	- P
MELVIN PARK ADD	- R	YBEMA SUB	- O
MELVIN PARK - ReSUB	- P		
MEREDITH ADD TO UNION GROVE	- Q		

PUBLIC LIBRARY
RACINE WISCONSIN

2
912.775
At65a

Index to Cities, Villages and Miscellaneous Plats

—A—
Assessment Sub. 51
Assessment Sub. No. 1 51
Ayers Grove Add. 59
—B—
Bath Beach 55
Bayshore 52
Behrens Sub. 46
Benis & Whitney's Sub. of Block 21 53
Benson Hurst Add. 51
Bohners Lake Resort 50
Breezy Point (Resurvey) 55
Breezy Point 1st Add. 55
Briody Add. 50
Briody 2nd Add 51
Browns Lake Golf Add. 52
Buena Lake Sub's. Location Map 54
Buena Lake Sub. 54
Buena Lake 1st Add. 54
Buena Lake 2nd Add. 54
Buena Lake 3rd Add. 54
Burlington 50 & 51
Burlington Heights 50
—C—
Chandler Sub. 46
Chipman Grove 52
Cooks Grove Add. 51
Curtis Bay 52
—D—
Delaneys Deerfield Sub. 49
—E—
Eagle Lake Manor, Resub. of 48
Eagle Lake Manor No. 1 48
Eagle Lake Terrace 48
Edgewater 56
Elmhurst 50
Elm Park 56
Elm Park 1st Add. 56
Elm Island 59
Eureka Park 49
—F—
Fox Isle Park 53
Fox Point Park 55
Fox Point Park No. 1 55
Fox Point Park No. 2 55
Franksville 58
—G—
Gardners Add. 50
Gardners Add. 51
Goetz, John, Sub. 57
Goleys Acres 41
Grand View Add. 54
Greenfield Add. & Geraghty Grove 44
Gregersons Plat 56
—H—
Harras Park 57
Heidelberg 55
Henbests Sub. 57
Hill Site 51
Hollisters Sub. of Block 7 of Perkins Ind. 2nd 51
Homestead Sub. 55
Honey Creek 59
Honey Lake Sub. 59
Honey Lake, Resub. of Lot 10 of 59
Honey Lake, Resub. of Lot 20 of 59
Honey Lake, Resub. of Lot 25 of 59
—I—
Idylez 49
Index Map 29
—J—
Johnson Add. 51
Johnson Sub. 57
Johnson, Ole Sub. 57
Johnson, Edward Sub. 57
—K—
Kansasville 58
Kenilworth Park 51
Kleins Add. 51
Knudsten's Sub. 56
—L—
Lake View Park 54
Larchmont 44
Larson's Sub. of Highland Park 44
—M—
Mathers Sub. 51
McFarlands Add. 47
Meadowbrook 41
Mehrings Park No. 1 56
Millers Add. 47
Moreys Add. 47
Morris Add. 51
Muellers, Peter, Park 57
—N—
Nolls Sub. 53
North Cape 48
—O—
Oak Lodge 53
Oaks Sub. 52
Ozone Park 41
—P—
Pan Yack Park Sub. 49
Pan Yack Park Sub. No. 2 49
Park Court 46
Parkersville 46
Patterson Park 50 & 51
Perkins Add. 51
Perkins 2nd Add. 51
Perkins 3rd Add. 51
Perkins North Park Add. 51
Perkins Park 51
Perkins, P. M., Add. 51
Perkins South Park Add. 51
Perkins West Add. 51
Petersons Sub. 54
Praschs Sub. 50
—R—
Raabs Sub. 41
Racine, City of Page
Index Map 29
Section 1 44
Section 4 33
Section 5 32
Section 6 41
Section 7 45
Section 8 34
Section 9 35
Section 12 44
Section 13 44
Section 16 37
Section 17 36
Section 18 42
Section 19 43
Section 20 38
Section 21 39
Section 24 44
Section 25 44
Section 28 41
Section 29 40
Section 30 41
Section 32 30
Section 33 31
Resub. of Plat No. 2 Add. 46
Richtman Sub. 50
River Grove Sub. 59
Rochester, & Godfreys Add. 58
Runkels Add. 51
Russ Add. 53
—S—
Salisburys Add. 47
Salisburys 2nd Add. 47
Sandy Point Sub. 57
Schemmers Add. 51
Shawano Park 49
Shirley Crest Acres 44
Sneldon's 1st Add. 50
Starks Fox River Park 55
Storley & Williams Add. 50 & 51
Stuarts Add. 44
Sturtevant 46
Subs. of Brown Lake 52
Subs. of Tichigan Lake 54 & 55
Subs. of Wind Lake 56 & 57
Summer Haven 50
Sunset Add. 44
Sunset Heights 44
—T—
Tabers Add. 47
Thompson's, L. T. No. 2 57
The Island 49
Tichigan Cove 55
Tichigan Heights 55
Townsite of Corliss 46
—U—
Union Grove 47
Union Park 52
—V—
Valley Sub. 46
Van Wie Homesites 44
Villa Heights 52
Voss Sub. 51
—W—
Waterford 53
Waubeesee Lake Park 56
Waubeesee Lake Park, West Shore 56
Waubeesee Lake Park, 1st Add. 56
Waubeesee Lake Park, 2nd Add. 56
Wind Lake Grove 56
Wind Lake Grove, 1st Add. 56
Wind Lake Grove, 2nd Add. 56
Wind Lake Grove, 3rd Add. 56
—Z—
Zalewski, M. J. & Co's. Sub. 44

TOWNSHIPS

Burlington 27
Caledonia, Part of 15
Caledonia, Part of 17
Dover 23
Mt. Pleasant, part of 17
Mt. Pleasant, part of 19
Norway 11
Outline Map 7
Raymond 13
Rochester 25
School Dist. Map 6
Waterford 9
Yorkville 21

City of Racine and Environs

—A—
Adams Sub. 34
Alteration of Block 5 32
Alteration of Lake Lawn Add. 41
Alteration of J. I. Case Sub. 38
Athletic Park Add. 36
—B—
Bayside 30
Beechwood 30
Beebe Mfg. Co's. Sub. 38
Bells Resub. 36
Blake & Fishs Sub. 37
Boulevard Highland Add. 43
Brookers Add. 34
Bullerdicks Add. 33
Burbecks Resub. 37
Bushs Sub. 37
—C—
Carys Sub. 37
Cedar Bend Add. 36
City of Racine Sub. 37
Clanceys Resub. 35
Colberts Add. 32 & 33
College Add. 39
Corses Sub. 37
Corses Resub. 36 & 38
Corses Resub. 37
Crane, W. A. Add. 42
Crane, W. A. Add. No. 2 42
Crest View Add. 31
—D—
Davies Add. 37
Dearsleys Sub. 37
Dietrichs Sub. 35
Dodges Add. 36 & 38
Dombrowski Add. 36
Doris Park 43
Douglas Ave. Park 32 & 33
Downer & Cooks Sub. 42
Drahoshs Add. 33
Dues Add. 38
—E—
Ehrlichs, A., Wright Ave. Sub. 41
Elm Terrace Add. No. 1 41
Elmwood 41
English's Add. 33
English's 2nd Add. 33
Enos Sub. 40
Erie Add. 33
Evans & Botsfords Add. 34
—F—
Faheys Sub. 32
Fairview Park Add. 42
Farrand Add. 31
Finches, C. L., Add. 36
Fish's Sub. 35
Fox Sub. 33
Franks Add. 34
Freeman Sub. 34
Fuller Lane Sub. 38
—G—
Garden City 43
Gittings, W. G. 36
Gittings, W. G., Resub. 36
Gittings Resub. 36
Gortons Sub. 34
Greater Racine 42
Guenther, Palmer & Fidler Sub. 38
—H—
Hagers Sub. 33
Hamiltons Add. 36
Hamilton's 2nd Add. 36 & 38
Hamms Add. 33
Hansen Park Add. 34
Harbor Add. 35
Harbridge Sub. 36
Harmons Sub. 37
Haumerson Sub. No. 2 33
Hendricksen & Adams Sub. 38
Herrick & Crams Sub. 37
Herricks Add. 36
Herricks 2nd Add. 36
Herricks Partition 36
Herricks Sub. 37
Highland Lawn 45
Hillcrest 42
Homestead Land Co. Sub. 40
Horlicks Sub. 32
Horlicks Sub. No. 2 34
Hurlburts Sub. 35
—I—
Index Map 29
Island Park Add. 34
—J—
Jacobson Add. 34
Jay-Eye-See Land Co's. Sub. 36
Jay-Eye-See Land Co's. Sub., No. 2 36
Jay-Eye-See Land Co's. Sub., No. 3 42
Jefferson Park Sub. 34
Jenkins Add. 38
Jensen & Christenson 38
Jeppesen & Molbeck Sub. 43
Jerome Park 38
Johnsons Sub. 37
Johnson Sub. Block 1 34
Jones Add. 32 & 33
Judsons Add. 34
Judson's Sub. 35
—K—
Keefe & McLaughlin Sub. of Block 2 33
Kelleys, J. H., Sub. 37
Kelley, Lawton & Fidler Sub. 38
Kidder & Youts Sub. 37
Kinzie Park Add. 36
Kinzie Park 2nd Add. 36
Kleins Sub. 37
Knapp School Add. 38
Knight 37
Knight & Cramer Sub. 35
Knop Sub. 33
Kosterman Add. 32
Kremer Estates Home Acres 30
—L—
Lakecrest 31
Lake Park Add. 40 & 41
Lake Shore Add. 40
Lakeside Add. 39
Lakeside Add. No. 2 39
Lakeview Manor 31
Larsons Sub. 36
Larson Sub. 38
Lawndale 43
Lenox Add. 32
Leudtke Add. 34
Lewis Sub. 37
Liebenow Sub. 34
Lincoln Heights Add. 34
Linderman Resub. 42
Llewellyn Park Land Co. Add. 34
Lockwood Sub. 37
Lukes Sub. 37
—M—
Manns Add. 36
Mann & Schultz Add. 32
Man-Ree Park 42
Man-Ree Park No. 2 42
Maple Grove Add. 34-42-45
Maple Grove Add. No. 2 42
Matsons Add. 30 & 31
McGrew Resub. 42
McLaughlin Add. 33
Meadow Brook 45
Meadow Brook Terrace 45
Meadow Lawn Terrace 45
Meadow View Add. 45
Medarys Sub. 33
Meinzer & Davis Sub. 37
Mertens & Freres Sub. 34
Miller Bros. Add. 33
Miller, Leo, Add. 31
Miller, R. Sub. 35
Millers Sub. 36
Miller, W. H., Add. 33
Morey & Packards Add. 36 & 38
Mound Add. 36
Mt. Pleasant Land Co., Sub. No. 1 42
Mt. Pleasant Land Co., Sub. No. 2 42
Mullers Sub. 33
—N—
Nash Knoll Add. 43
Nash Knoll Add. No. 2 43
Nelson & Dooleys Sub. 34
Nelson & Sorensons of Jay-Eye-See No. 5 42
Nissen & Freeman Sub. 36
North Bay 31
North Clover Hill Add. 34
North Park Add. 33
North Park Add. No. 2 33
North Racine Add. 30 & 31
North Racine Add. 33
Nortons Sub. 40
—O—
Oakwood Grove Add. 36
O'Days Sub. 32
Oakwood Grove Add. No. 2 36
Orchard Home Add. 42
Ortells Add. 32
Owens Add. 43
Awens Sub. 36
—P—
Packards Sub. of Clover Hill Add. 34
Palmeter Sub. 35
Palmeter & Briggs Add. 34
Park View Add. 38
Parmeles Add. 35
Petersons Add. 38
Petersons Sub. 34
Petersons Sub. 40
Peterson, John, Sub. 42
Pfeifers, Jos., Sub. 38
Pflegers Sub. 30
Pflegers Sub. No. 2 30
Picks Sub. 35
Pleasant View Add. 34
Prospect Add. 34
—R—
Racine College Add. 39
Racine Gardens Add. 42
Racine Hardware Co. Sub. 37
Racine Land & Improvement Co. Add. 39
Racine Land & Improvement Co. Sub. No. 2 38
Racine Realty Co's. Add. 42
Racine Rubber Co's. Add. 43
Racine Twine & Cordage Sub. 34
Radewan & Anclams Add. 32
Realty Co. Sub. Block 7 32
Reeds Resub. 35
Reileys Sub. 37
Reiley 2nd Sub. 37
Reisers Sub. 32
Resub Lake Shore Park Add. 33
Resub. Shoops Add. 32
Resub. of Wolffs 6th Add. 38
Riverside Add. 36
Riverview Park Add. No. 1 36
Riverview Park Add. No. 2 36
Rodes Sub. 34
Roes Sub. 36
Rowans Add. 33
—S—
Sages Addition 35
Sagetown 34 & 35
St. Rita 30
Scandinavia 34
Schecklers Add. 41
Schillings Add. 32 & 33
Scholzen Add. 43
Schultz Add. 34
Seldens Add. 37
Sheridan Woods 40
Shoreland Add. 31
Silloways Sub. 35
Simonsons Add. 36 & 38
Slausondale 36
Slausons Sub. 35
Smeiding Partition Plat 34
South Lawn Add. 40
South Lawn Add. No. 2 40
South Racine 39
Stapleman Sub. 33
Stella Add. 34
Stransky & Jand Sub. 32
Svenvigs Add. 34
Sylvan Dell Land Cos. Sub. No. 1. 42
—T—
Tanges Sub. 38
Thomes Ind. 2nd 34
Thomsens Sub. 36
Timothy Roughans Add. 33
Tobias Add. 33
Tyrell & Palmeter Add. 34
—U—
Utleys Add. 36
Utleys Lakeview 33
—V—
Van Bree Add. 34
Vandenbergs Sub. 32
Van Valkenbergs Sub. 35
—W—
Walkers Addition 43
Washington Ave. Heights 36
Washington Park Add. 36
Weeks, B. F., Sub. 39
West Baulevard Park Add. 36
West Clover Hill Add. 34
West Lawn Add. 42
West Racine Home Add. 43
Wests Sub. 35
Wickhams Add. 34
Williams Sub. 37
Williams, T., Add. 36
Wilnette Add. 45
Wolffs Add. 32
Wolffs 2nd Add. 33
Wolffs 3rd Add. 32 & 33
Wolffs 4th Add. 38 & 43
Wolffs 5th Add. 30 & 31
Wollesons Sub. 35
Wrights Add. 35
Wustrum Add. 32
—Z—
Zinner & Stranskys Add. 32
Zirbes Sub. 37

Original Gov. Surveys

Town 2&3 N., Range 19 E. 26
Town 3 N., Range 19 E. 24
Town 3 N., Range 20 E. 22
Town 3 N., Range 21 E. 20
Town 3 N.. Range 21 E. 18
Town 3&4 R. Range 23 E. 16
Town 4 N., Range 19 E. 8
Town 4 N., Range 20 E. 10
Town 4 N., Range 21 E. 12
Town 4 N., Range 22 E. 14

10-14-31 Thrift Press 50

192008

WAUKESHA COUNTY

KENOSHA COUNTY

MILWAUKEE COUNTY

R. 19 E. R. 20 E. R. 21 E. R. 22 E. R. 23 E.

T 4 N

T 3 N

T 2 N

WATERFORD

NORWAY

RAYMOND

CALEDONIA

ROCHESTER

DOVER

YORKVILLE

MT. PLEASANT

RACINE

BURLINGTON

WALWORTH COUNTY

SCHOOL DISTRICT MAP

MAP OF

RACINE COUNTY

WISCONSIN

THE THRIFT PRESS ROCKFORD, ILL.

LEGEND

PAVEMENT

U.S. HIGHWAY

STATE HIGHWAY

STATE HWY. IMPROVED

CO. TRUNK HWY. IMPROVED

R.F.D

N

LAKE MICHIGAN

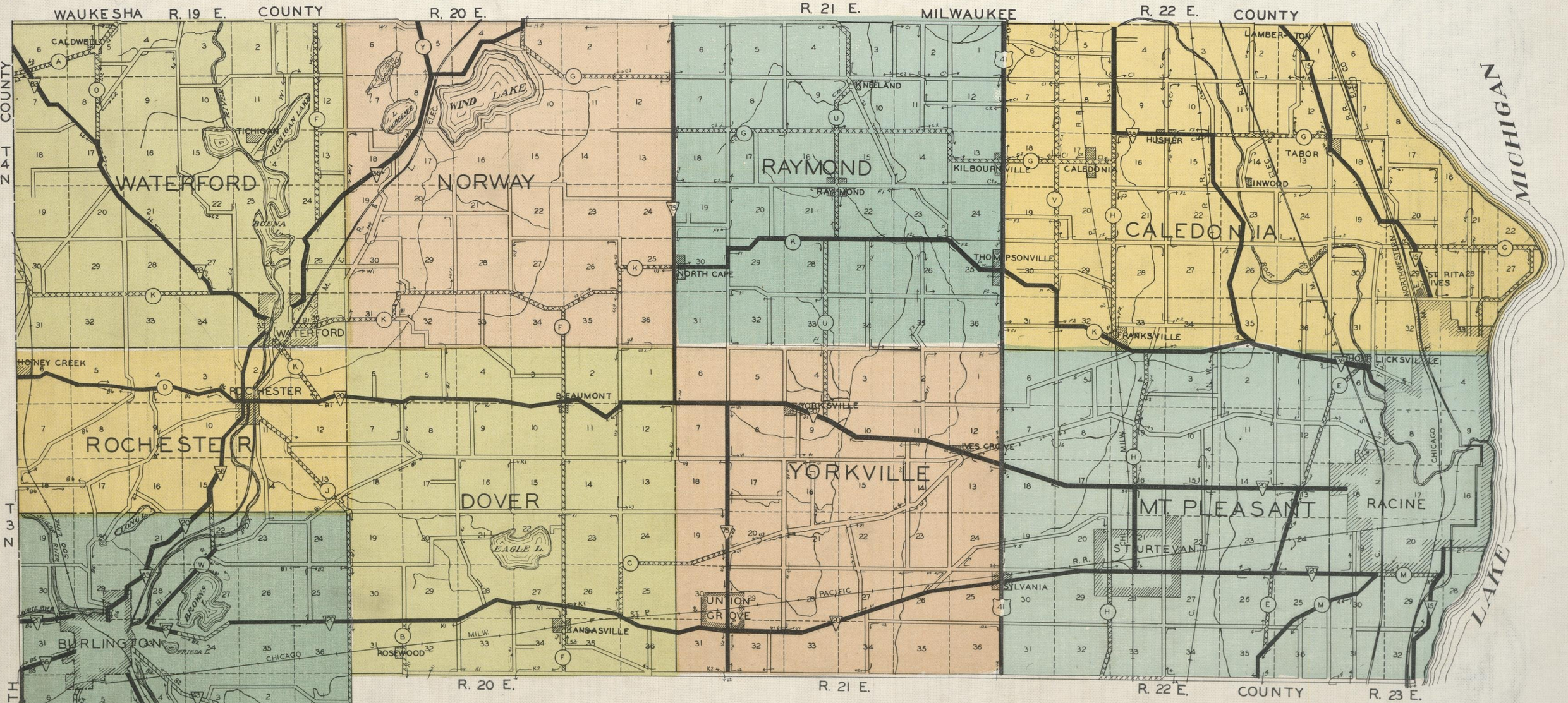

MAP OF

RACINE COUNTY
WISCONSIN

THE THRIFT PRESS
ROCKFORD, ILLS.

LEGEND

- PAVEMENT
- U.S. HIGHWAY (41)
- STATE HIGHWAY (20)
- STATE HWY. IMPROVED
- C.O. TRUNK HWY. IMPROVED (A)
- R.F.D

N

MAP OF

ORIGINAL GOVERNMENT SURVEY OF
TOWN 4 NORTH RANGE 19 EAST
Racine County, Wisconsin

SCALE: 2 INCHES = 1 MILE

THE THRIFT PRESS ROCKFORD, ILL.

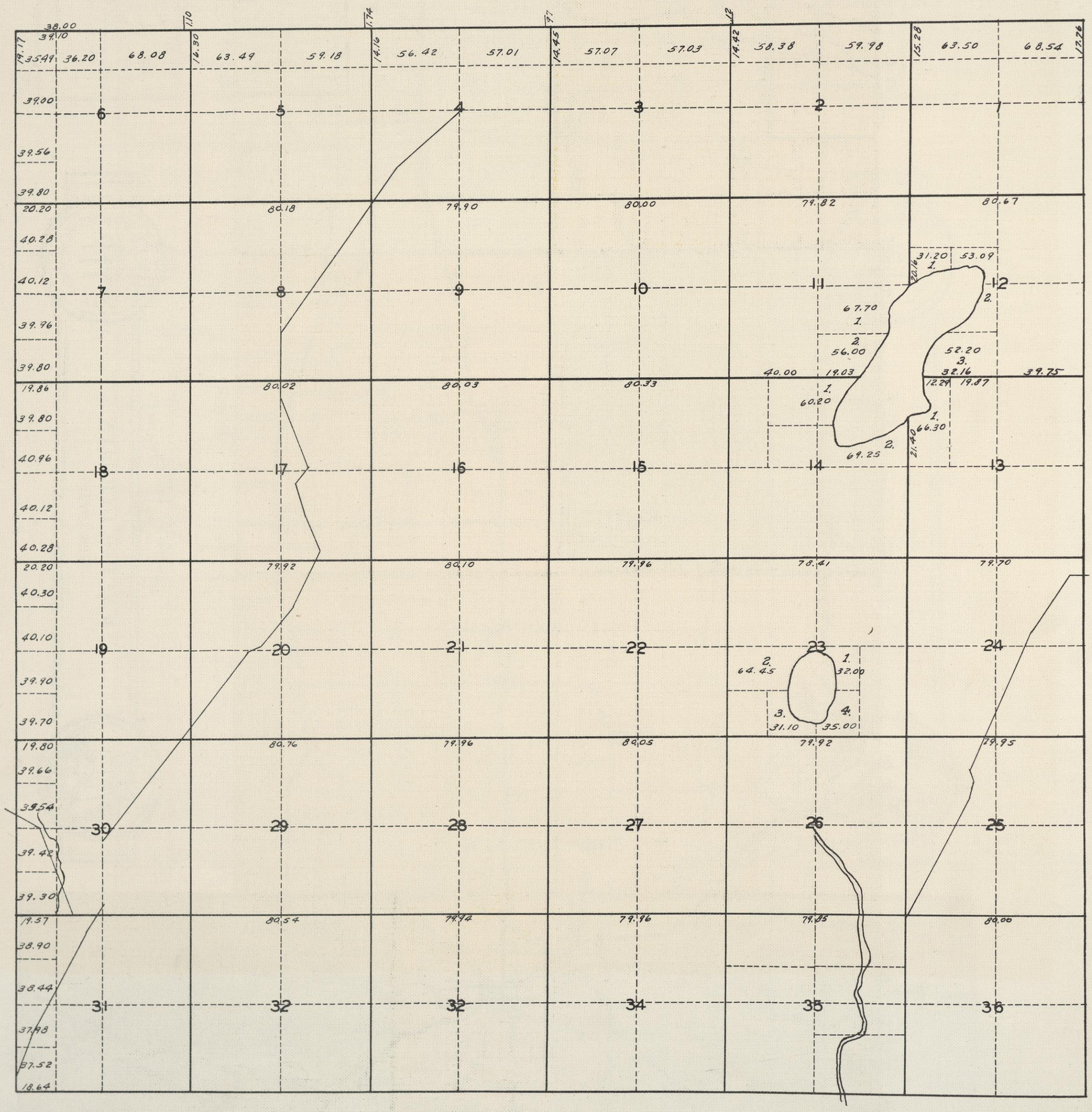

Pavement
County Roads
Other Road

MAP OF
WATERFORD TOWNSHIP
Racine County, Wisconsin

TOWN 4 NORTH — RANGE 19 EAST

SCALE: 2 INCHES = 1 MILE

THE THRIFT PRESS — T.T.P. — ROCKFORD, ILL.

N

Sch. Ch. Cem.

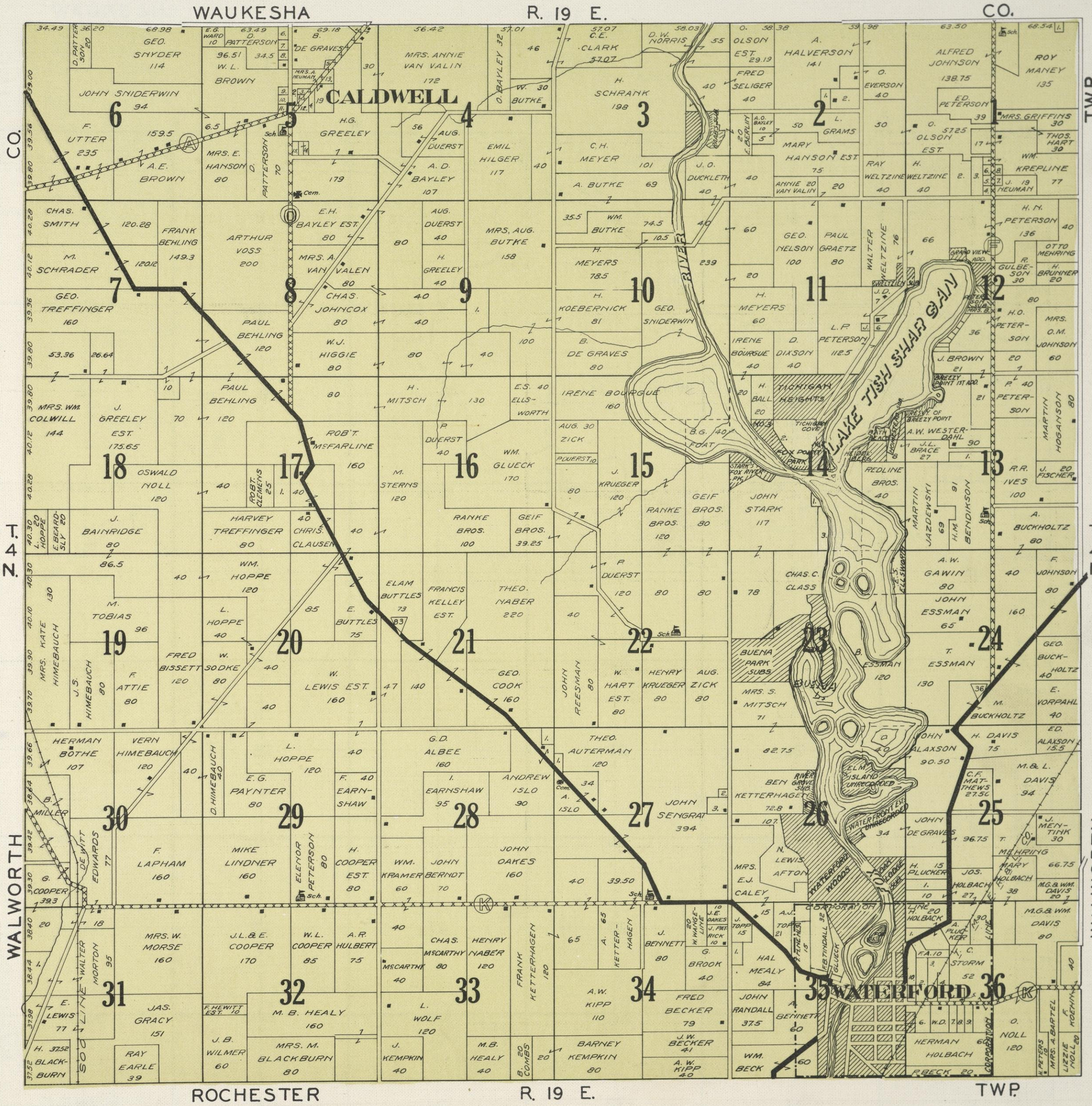

List of Small Property Owners in this Township Shown on Map by Numbers:

No.	Sec.	Name	Acres
1	1	Albert Nelson	1
2	1	Mrs. Buckett et al	19
3	1	Thos. King	9
4	1	Fred Schmidt	1
5	1	Richard Strutz	1
6	1	Mrs. I. Buckett	1
7	1	Aug. Schmidt	1
8	1	Mrs. Griffins	1
1	2	Emil Berlin	5
2	2	A. Gaerditz	13
1	5	D. Utter	.25
2	5	Park & Smith	1
3	5	Chester Humbert	.50
4	5	Jessie Butke	.25
5	5	Mrs. P. Sutter	1
6	5	Walter Clark	2.50
7	5	Mrs. A. Van Valin	1
8	5	Frank Clark	.50
9	5	United Milk Prod. Corp.	.75
10	5	Sam Hotz	.75
11	5	Mrs. J. Peacock	.75
12	5	Geo. Sniderwin	.75
13	5	Mrs. John Steinke	2
14	5	R. Clark	.75
15	5	Horace Clark	.75
1	9	L. & A Clark	22
1	13	Geo. Buchlultz	7
1	14	Ignatz Byluvski	3
2	14	Mrs. Pauline Blomkin	30
3	14	Irene Bourgue	20
1	17	Walter Lavin	15
1	25	Art Leunau	10
1	27	John Reesman	2.50
2	27	Mrs. John Manning	.25
3	27	Mrs. August Schubel	5.75
1	28	L. J. Albee	5
1	31	W. Rossmiller	11.
		Theo. Nehls	6
1	36	C. Henry	
2	36	Wm. Heidenbluth	
3	36	Emma Noll Walters	
4	36	Mrs. D. Malchine	
5	36	Mrs. A. Ebert	7
6	36	Al Noll	
7	36	Chas. Mealy	
8	36	H. Cramer	
9	36	H. Weltzine	
10	36	B. G. Foot	

MAP OF

ORIGINAL GOVERNMENT SURVEY OF
TOWN 4 NORTH RANGE 20 EAST
Racine County, Wisconsin

SCALE: 2 INCHES=1 MILE

THE THRIFT PRESS ROCKFORD, ILL.

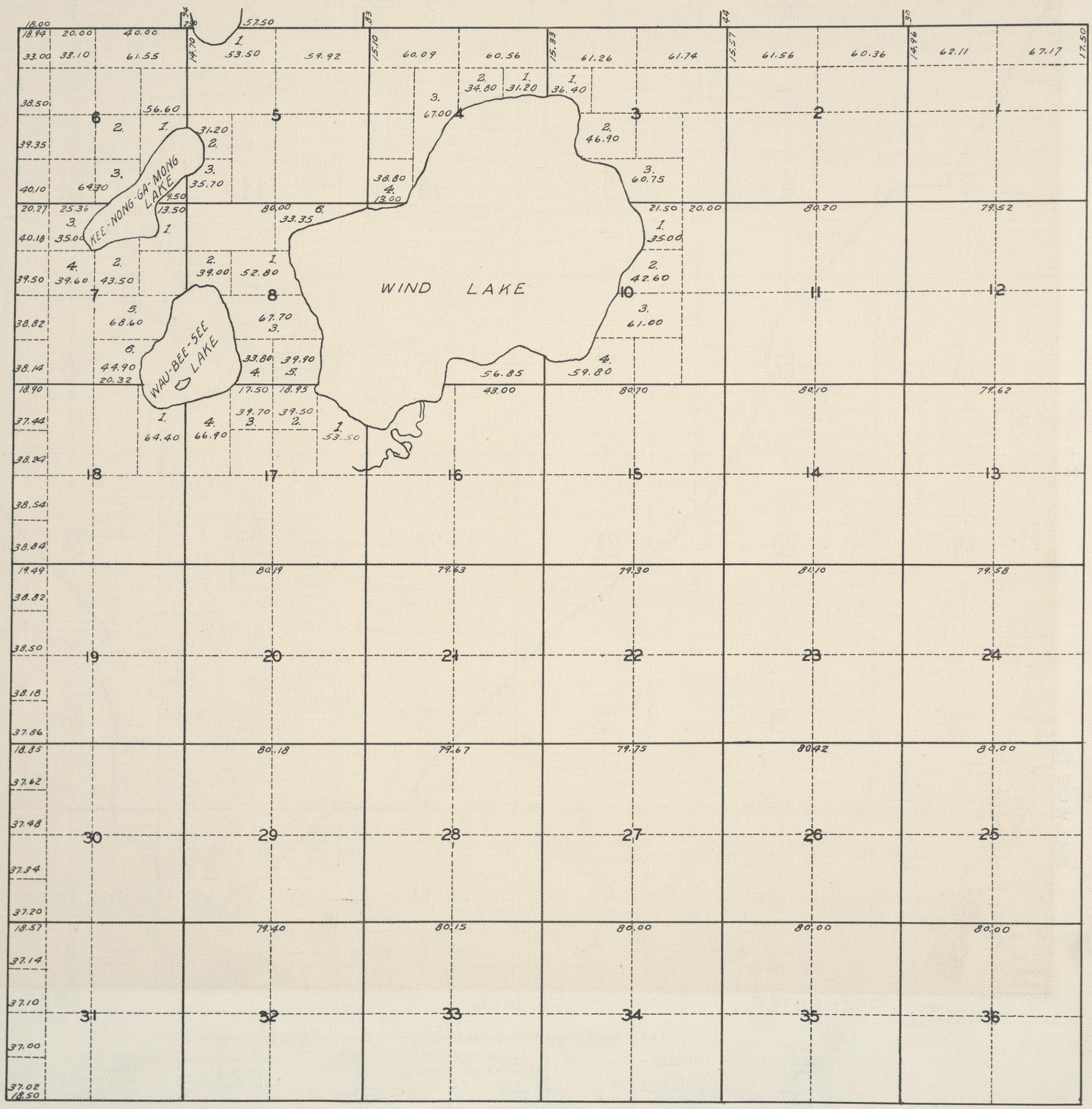

Pavement
County Roads
Other Roads

MAP OF

NORWAY TOWNSHIP

Racine County, Wisconsin

TOWN 4 NORTH — RANGE 20 EAST

SCALE: 2 INCHES = 1 MILE

THE THRIFT PRESS — ROCKFORD, ILL.

N

Sch. Ch. Cem.

WAUKESHA CO.

TWP. R. 20 E. TWP.

T. 4 N.

T. 4 N.

WATERFORD — DOVER — R. 20 E. — RAYMOND — TWP.

WIND LAKE

WAUBEESEE LAKE

GEE-NONG-GA-NONG

CANAL

TOWN DITCH

NORTH CAPE

MAP OF

ORIGINAL GOVERNMENT SURVEY OF
TOWN 4 NORTH RANGE 21 EAST
Racine County, Wisconsin

SCALE: 2 INCHES=1 MILE

THE THRIFT PRESS ROCKFORD, ILL.

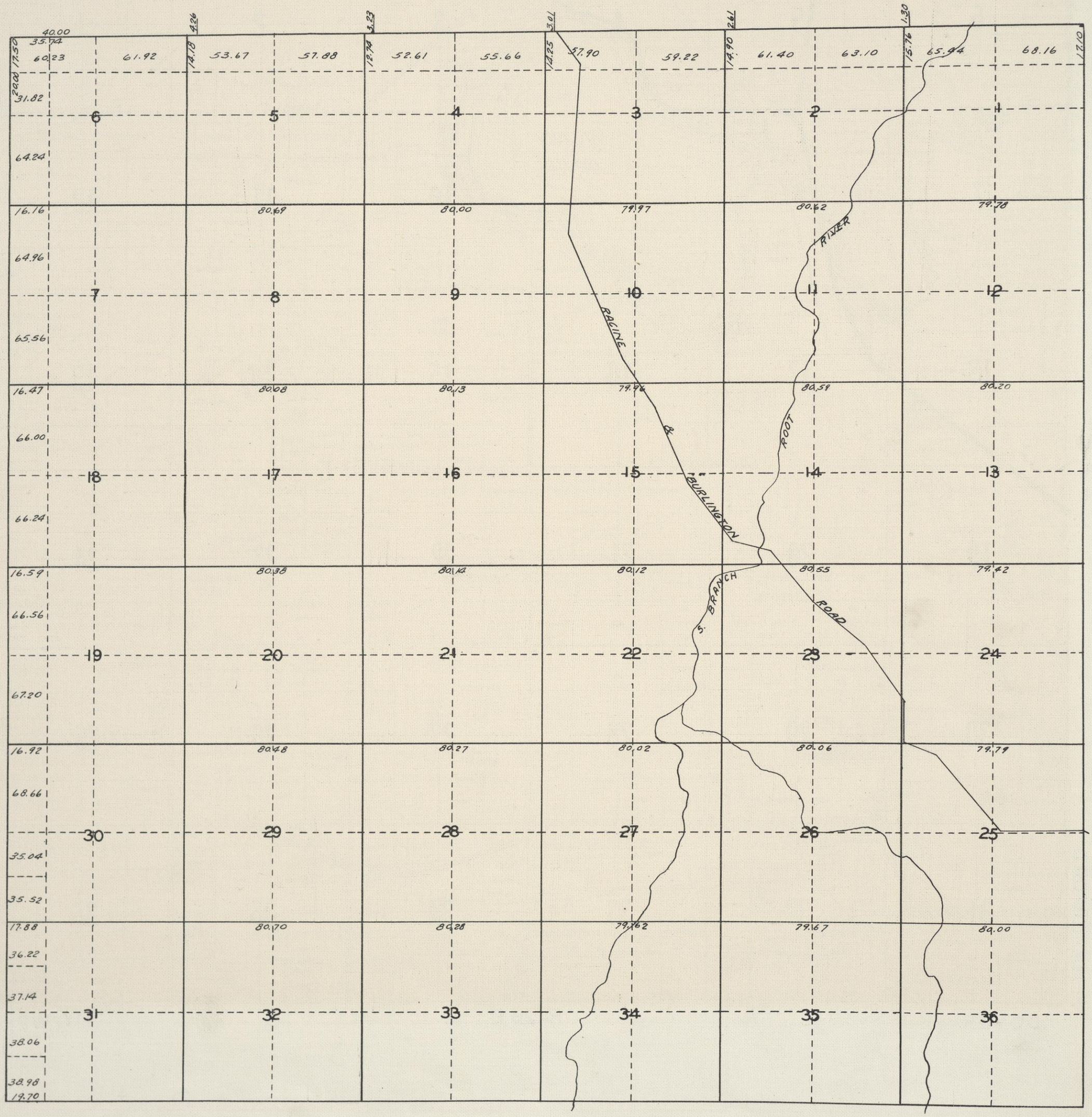

Pavement
County Roads
Other Roads

MAP OF

RAYMOND TOWNSHIP

Racine County, Wisconsin

TOWN 4 NORTH — RANGE 21 EAST

SCALE: 2 INCHES=1 MILE

THE THRIFT PRESS ROCKFORD, ILL.

N

Sch. Ch. Cem.

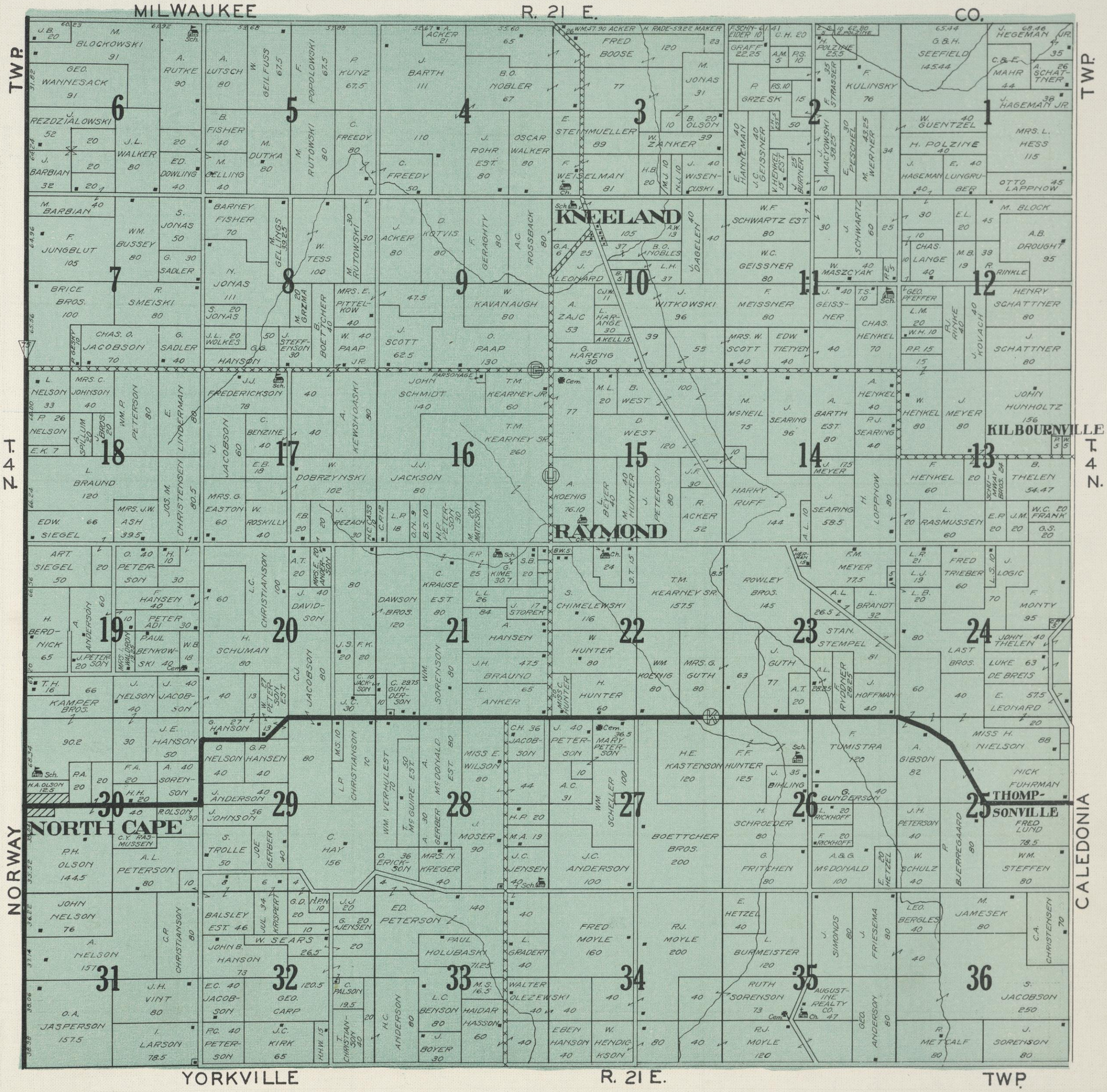

MAP OF

ORIGINAL GOVERNMENT SURVEY OF

TOWN 4 NORTH RANGE 22 EAST

Racine County, Wisconsin

SCALE: 2 INCHES=1 MILE

THE THRIFT PRESS ROCKFORD, ILL.

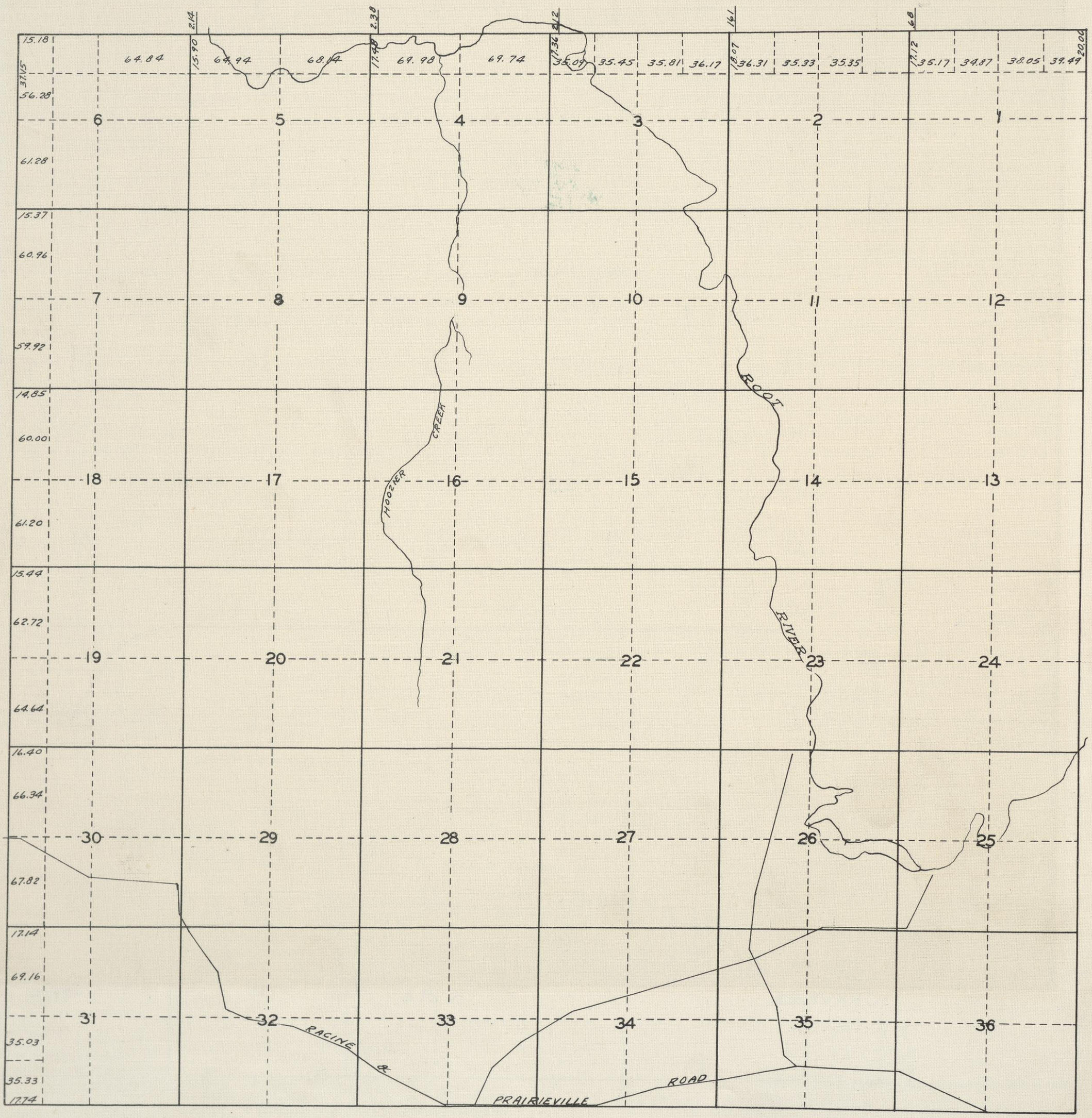

PART OF

CALEDONIA TOWNSHIP

RACINE COUNTY, WISCONSIN

TOWN 4 NORTH — RANGE 22 EAST

SCALE: 2 INCHES = 1 MILE

THE THRIFT PRESS ROCKFORD, ILL.

MILWAUKEE CO.

TWP. R. 22 E. TWP.

T. 4 N.

KILBURNVILLE

CALEDONIA

THOMPSONVILLE

HUSHER

LINWOOD

FRANKSVILLE

RAYMOND

CALEDONIA

MT. PLEASANT

R. 22 E. TWP.

SEE PAGE 17

List of Small Property Owners in this Township Shown on Map by Numbers:

No.	Sec.	Name	Acres
1	1	Geo. Frank	1
2	1	Albt. Behr	2
3	1	Henry Siewert	1
4	1	Chas. Mikulecky	2.59
5	1	Frank Mikulecky	.25
6	1	Mrs. J. Nunwarsh	15
1	2	Ernest Meissner	5
2	2	J. Nunwarsh	5
3	2	Wm. Sampsell	10
1	3	E. Hernlem	10
1	7	Mary Scheiding	10
1	8	Elmer Robran	10
1	5	Carl Matthes	2
2	5	Albt. Werner	11.87
3	5	Elmer Clauer	10.17
4	5	Louis Ehleiter	8.56
5	5	Louis Ehleiter	11.40
1	9	John R. Frank	4
2	9	Harry Jacob	4
3	9	Arthur Jacob	3.50
4	9	F. N. Schnetz	3
1	10	Frank Kroupa	2
1	11	Frank Hamnes	14
1	12	G. Bouska	5
2	12	Chas. Borel	5.55
3	12	Elmer Moyle	3.70
4	12	Reuben Klofanda	15.30
1	14	Julius Blum	8.50
2	14	J. Hassel	13.50
1	15	N. W. & M. F. Collins	1.50
2	15	Frank J. Gost	5
3	15	John Swetz Est.	2
4	15	Geo. F. A. Miller	4
5	15	Edw. Kuehn	6
1	16	J. Goebel	2
1	17	Ernest Nowalk	10
1	18	Richard C. Frank	10
1	19	Oscar C. Frank	10
1	23	Ben Czcahorowski	24.25
2	23	Frank B. Renak	5
3	23	Ben Czcahorowski	16
4	23	Ray Beecher	1
5	23	Wencil Lorence	5.27
6	23	Jos. Krivsky	5
1	24	Frank O. Johnson	4
2	24	Arthur J. Peklo	10
3	24	Paul Benware	10
4	24	Fred Peklo	4
1	25	Alexander Poultry Farms, Inc.	34
2	25	Wm. Mahoney	10
3	25	Oak View Poultry Farm	10
4	25	Wm. Miller	5
5	25	Arnold Anderson	8.50
6	25	N. Anderson	20
7	25	Jos. Opahle	5
8	25	Frank Zerke	1
9	25	Henrietta Buchta	1
10	25	Edw. Ahrndt	10
1	26	Martin Chanbasin	10
2	26	Tanal Kaprolian	10
3	26	Hachadur Kaprolian	10
4	26	P. Buchaklian	10
5	26	H. Buchaklian	10
1	30	Richard De Freeze	1.75
2	30	Henry Telfrick	2.75
3	30	O. B. Anderson	.50
4	30	Jos. Michel	.50
5	30	Joe Mutchie	.50
6	30	Ethel McDowell	2
7	30	John Mortenson	1
8	30	J. Jacobson	12.50
1	33	Herman Dresher	4.50
2	33	Eliz. Dresher	5.00
3	33	Adam Halberstadt	6.70
4	33	Elmer W. Beth	8.30
5	33	A. E. Bulgrin	10
6	33	Edgar Sears	15
1	34	F. Easson	19
2	34	Christ Klaus	9.75
3	34	Jos. Robotka	10
4	34	O. Benson	10
5	34	C. A. Pearson	6
6	34	Henry Durben	3.45
1	36	John Kovacs	15
2	36	A. B. Bassig	1.75
3	36	Olley Davidson	11
4	36	John Wiechers	6.58

MAP OF

ORIGINAL GOVERNMENT SURVEY OF TOWN 3 & 4 NORTH RANGE 23 EAST

Racine County, Wisconsin

SCALE: 2 INCHES = 1 MILE

THE THRIFT PRESS ROCKFORD, ILL.

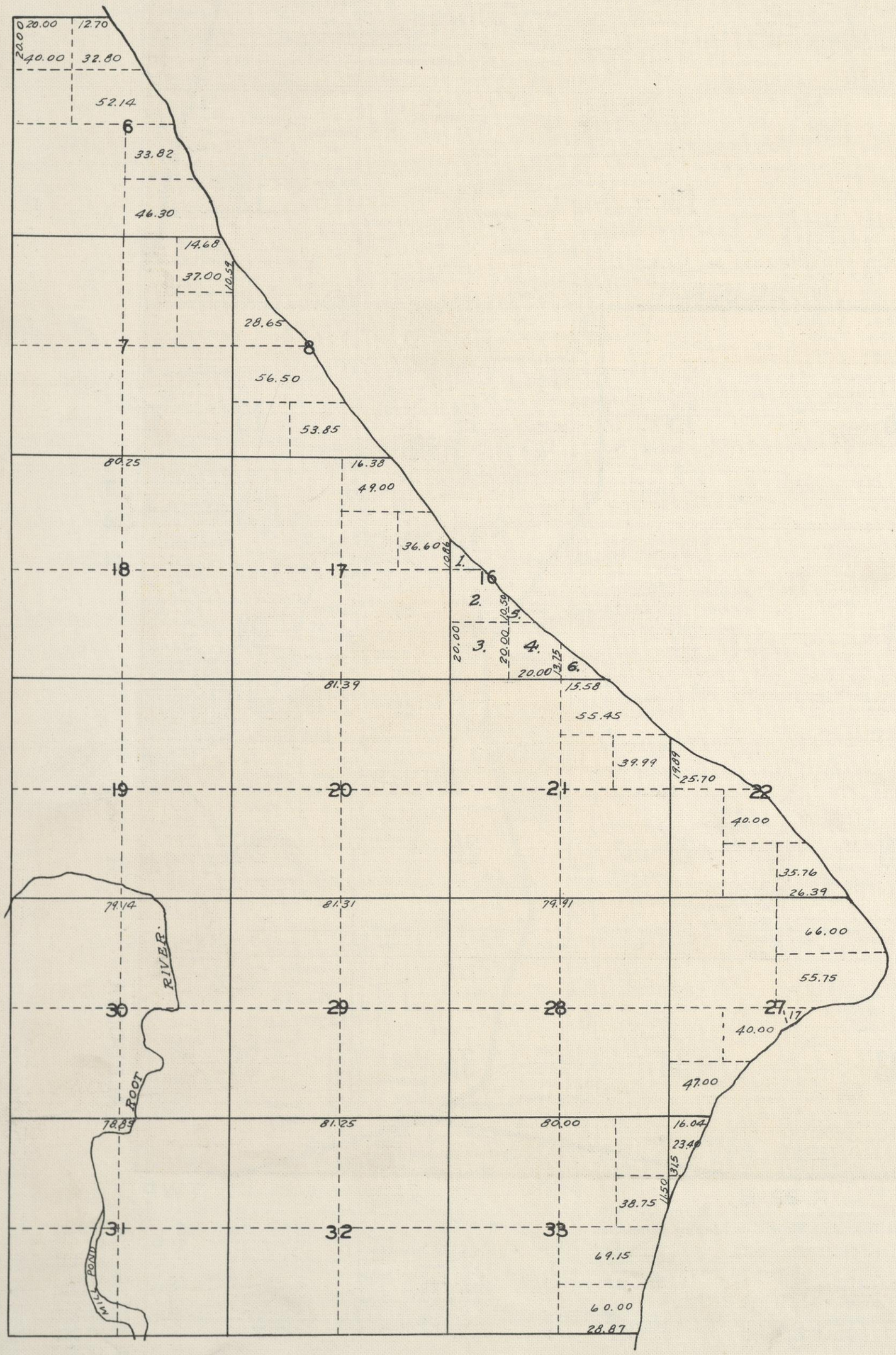

PART OF

CALEDONIA TOWNSHIP

RACINE COUNTY, WISCONSIN

TOWN 4 NORTH — RANGE 23 EAST

SCALE: 2 INCHES=1 MILE

PART OF

MT. PLEASANT TOWNSHIP

RACINE COUNTY, WISCONSIN

TOWN 3 NORTH — RANGE 23 EAST

SCALE: 2 INCHES=1 MILE

THE THRIFT PRESS — ROCKFORD, ILL.

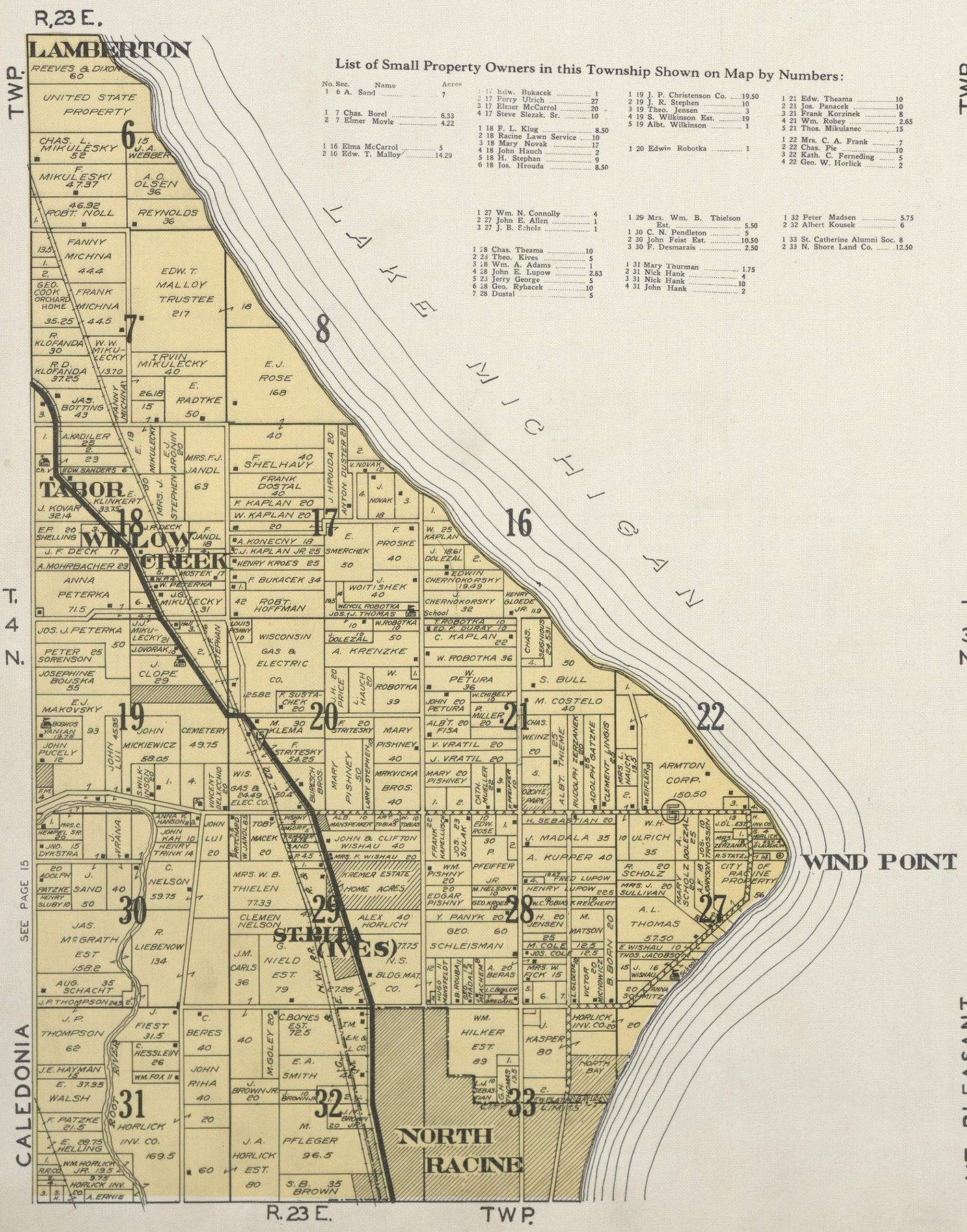

List of Small Property Owners in this Township Shown on Map by Numbers:

No.	Sec.	Name	Acres
1	6	A. Sand	7
1	7	Chas. Borel	6.33
2	7	Elmer Moyle	4.22
1	16	Elma McCarrol	5
2	16	Edw. T. Malloy	14.29
1	17	Edw. Bukacek	1
2	17	Perry Ulrich	27
3	17	Elmer McCarrol	20
4	17	Steve Slezak, Sr.	10
1	18	F. L. Klug	8.50
2	18	Racine Lawn Service	10
3	18	Mary Novak	17
4	18	John Hauch	2
5	18	H. Stephan	9
6	18	Jos. Hrouda	8.50
1	19	J. P. Christenson Co.	19.50
2	19	J. R. Stephen	10
3	19	Theo. Jensen	3
4	19	S. Wilkinson Est.	19
5	19	Albt. Wilkinson	1
1	20	Edwin Robotka	1
1	21	Edw. Theama	10
2	21	Jos. Panacek	10
3	21	Frank Korzinek	8
4	21	Wm. Robey	2.65
5	21	Thos. Mikulanec	15
1	22	Mrs. C. A. Frank	7
2	22	Chas. Pie	10
3	22	Kath. C. Ferneding	5
4	22	Geo. W. Horlick	2
1	27	Wm. N. Connolly	4
2	27	John E. Allen	1
3	27	J. B. Scholz	1
1	28	Chas. Theama	10
2	28	Theo. Kives	5
3	28	Wm. A. Adams	1
4	28	John E. Lupow	2.83
5	28	Jerry George	5
6	28	Geo. Rybacek	10
7	28	Dustal	5
1	29	Mrs. Wm. B. Thielson Est.	5.50
1	30	C. N. Pendleton	5
2	30	John Feist Est.	10.50
3	30	F. Desmarais	2.50
1	31	Mary Thurman	1.75
2	31	Nick Hank	4
3	31	Nick Hank	10
4	31	John Hank	2
1	32	Peter Madsen	5.75
2	32	Albert Kousek	6
1	33	St. Catherine Alumni Soc.	8
2	33	N. Shore Land Co.	12.50

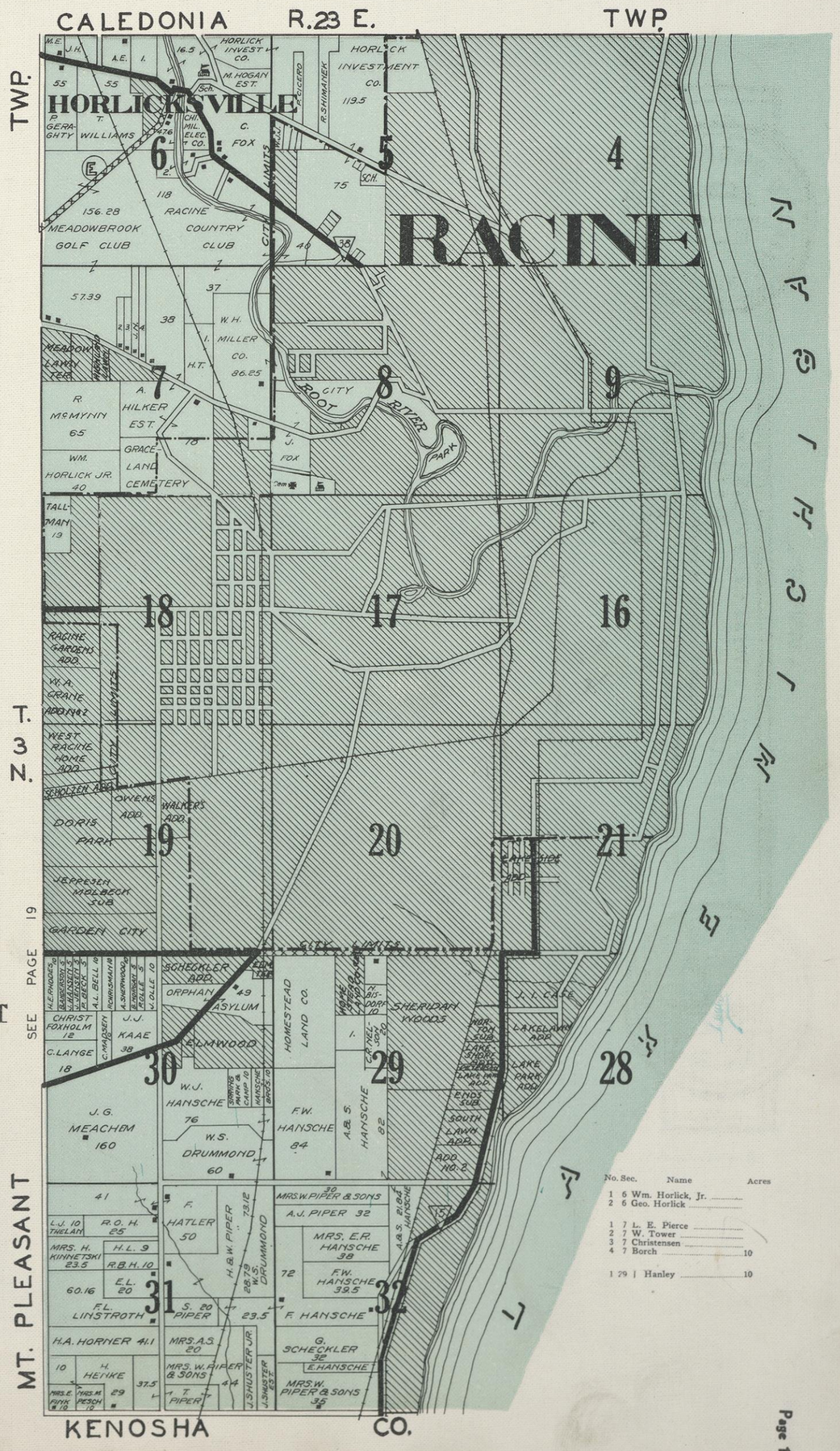

No.	Sec.	Name	Acres
1	6	Wm. Horlick, Jr.	
2	6	Geo. Horlick	
1	7	L. E. Pierce	
2	7	W. Tower	
3	7	Christensen	
4	7	Borch	10
1	29	J Hanley	10

List of Small Property Owners in this Township Shown on Map by Numbers:

MAP OF

ORIGINAL GOVERNMENT SURVEY OF
TOWN 3 NORTH RANGE 22 EAST
Racine County, Wisconsin

SCALE: 2 INCHES = 1 MILE

THE THRIFT PRESS ROCKFORD, ILL.

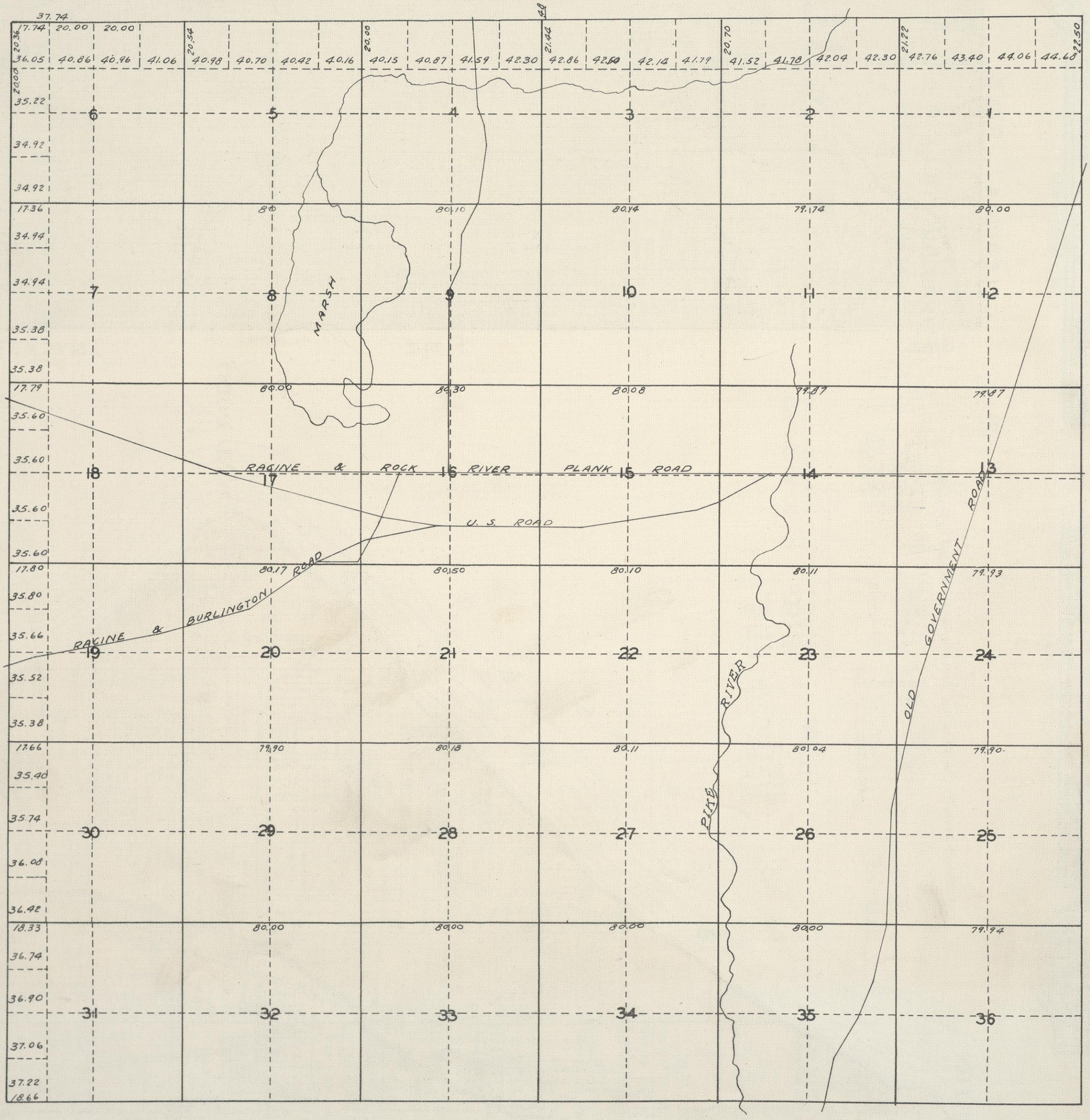

PART OF

MT. PLEASANT TOWNSHIP

RACINE COUNTY, WISCONSIN

TOWN 3 NORTH — RANGE 22 EAST

SCALE: 2 INCHES=1 MILE

THE THRIFT PRESS — T.T.P. — ROCKFORD, ILL.

CALEDONIA TWP. — R. 22 E. — TWP.

T. 3 N.

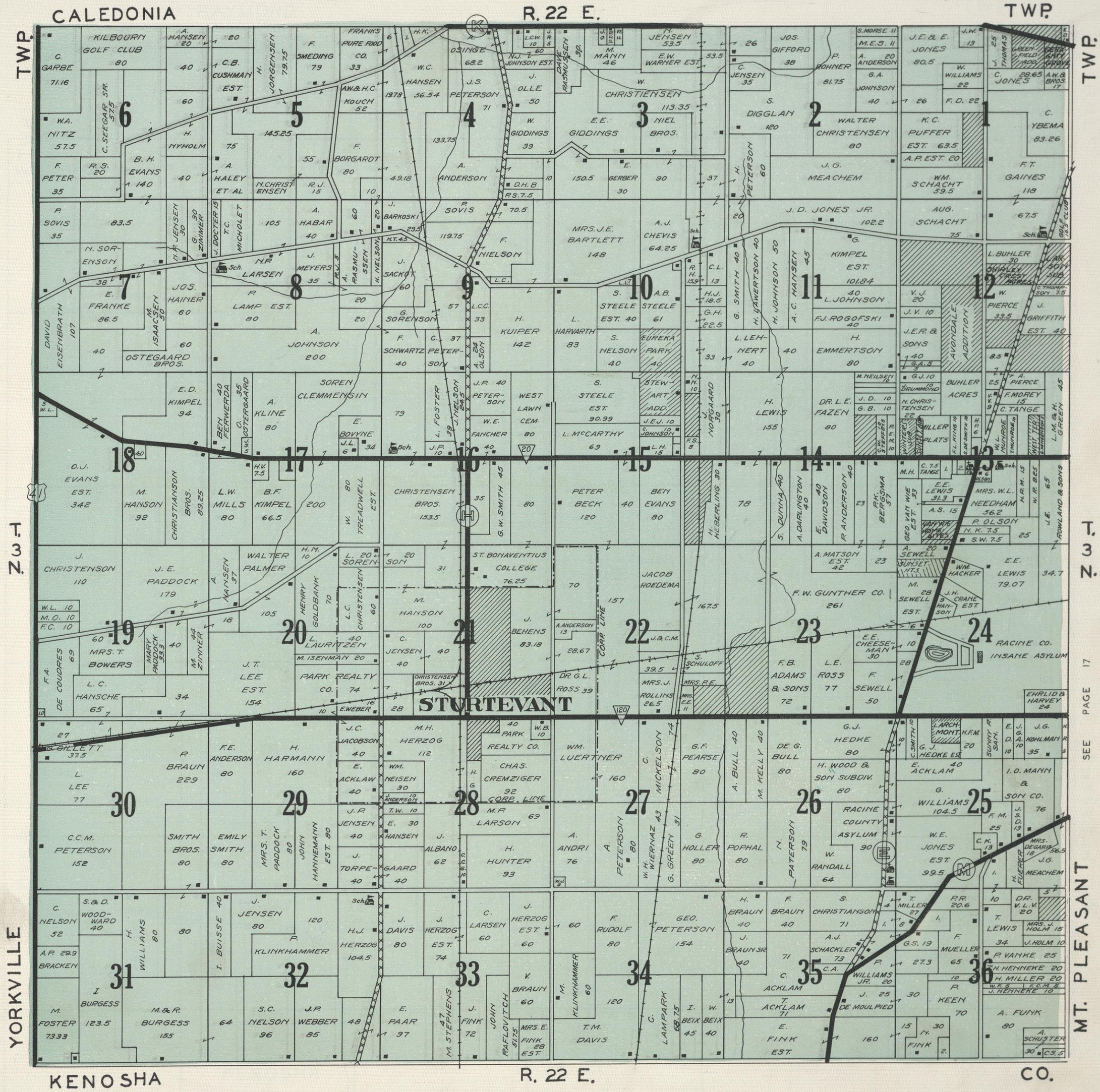

SEE PAGE 17

List of Small Property Owners in this Township Shown on Map by Numbers:

No.	Sec.	Name	Acres
1	4	P. Jones	7
1	13	Higgins	
2	13	J. Parker	8
1	25	W. Steffeson	14.75
1	35	Abrahamson	15
1	36	Mrs. G. Williams	13
2	36	A. Bahr	5

MAP OF

ORIGINAL GOVERNMENT SURVEY OF

TOWN 3 NORTH RANGE 21 EAST

Racine County, Wisconsin

SCALE: 2 INCHES = 1 MILE

THE THRIFT PRESS ROCKFORD, ILL.

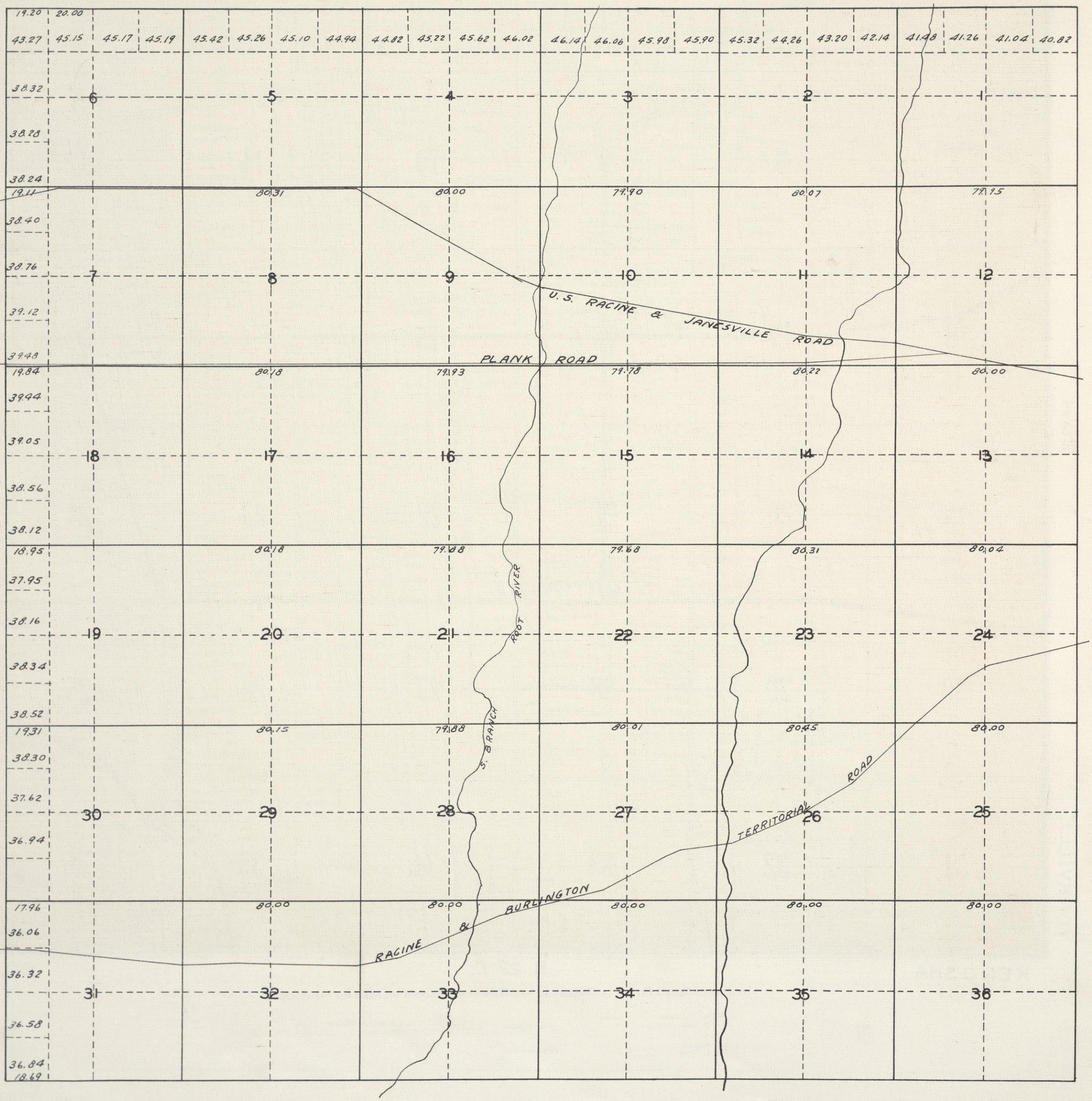

MAP OF

YORKVILLE TOWNSHIP

Racine County, Wisconsin

TOWN 3 NORTH — RANGE 21 EAST

SCALE: 2 INCHES=1 MILE

THE THRIFT PRESS — ROCKFORD, ILL.

Pavement
County Roads
Other Roads

N

Sch. Ch. Cem.

RAYMOND — R. 21 E. — TWP.

TWP. — N. 3 T. — DOVER — MT. PLEASANT

YORKVILLE — UNION GROVE — IVES GROVE — SYLVANIA

C.M. ST.P. & P. R.R.

KENOSHA — R. 21 E. — CO.

MAP OF

ORIGINAL GOVERNMENT SURVEY OF
TOWN 3 NORTH RANGE 20 EAST

Racine County, Wisconsin

SCALE: 2 INCHES = 1 MILE

THE THRIFT PRESS ROCKFORD, ILL.

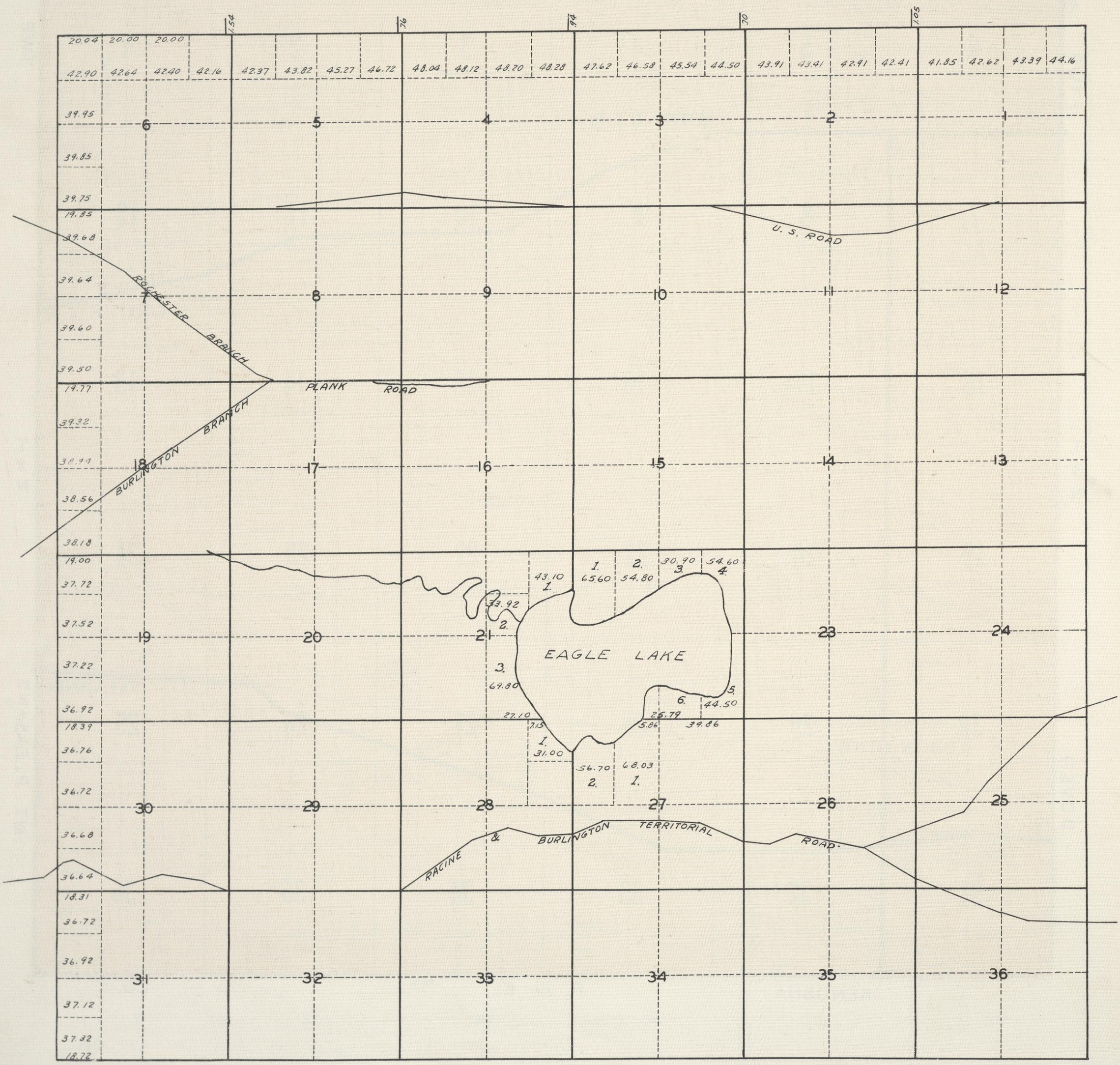

Pavement
County Roads
Other Roads

MAP OF DOVER TOWNSHIP

Racine County, Wisconsin

TOWN 3 NORTH — RANGE 20 EAST

SCALE: 2 INCHES = 1 MILE

THE THRIFT PRESS ROCKFORD, ILL.

N

Sch. Ch. Cem.

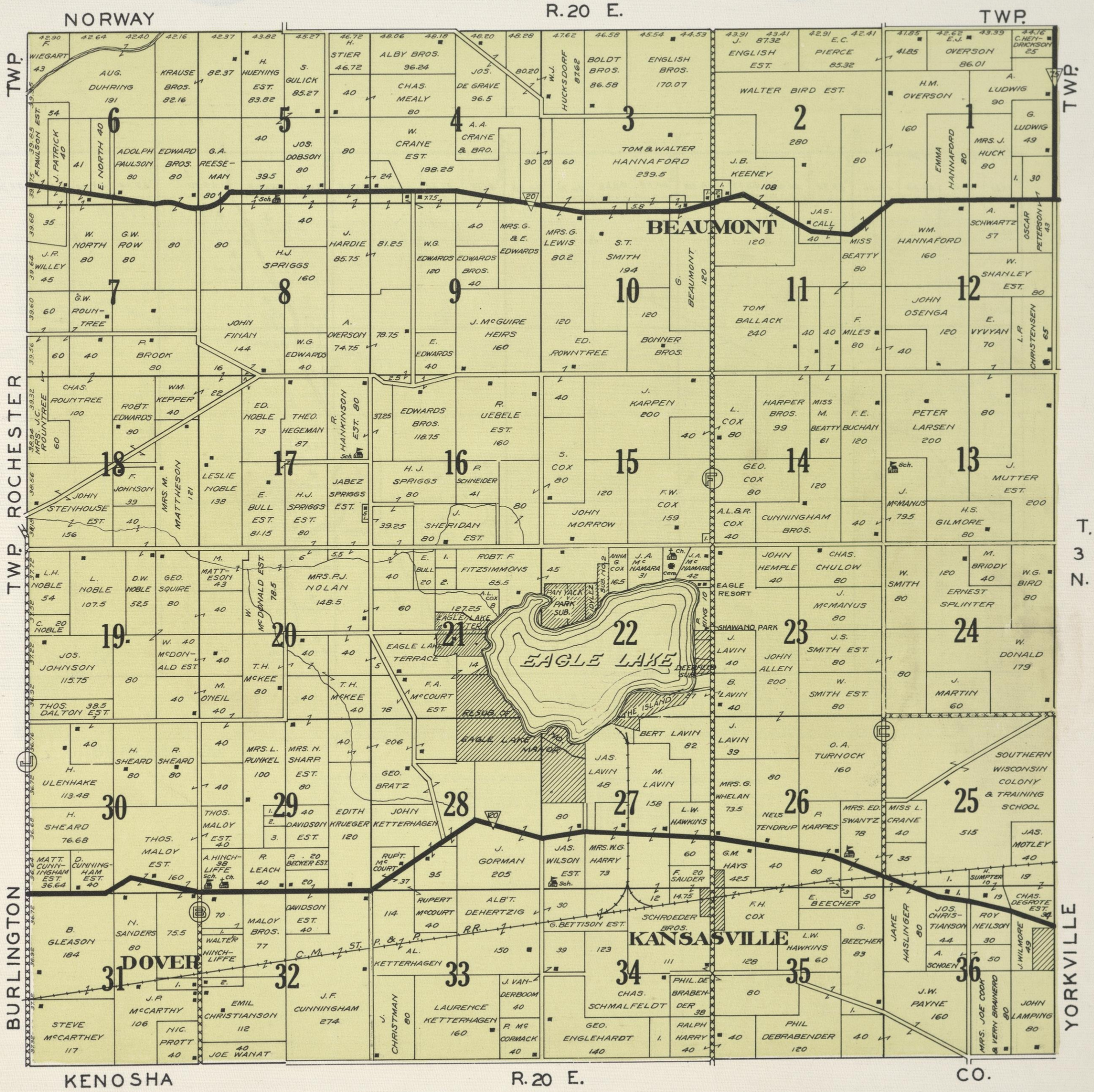

List of Small Property Owners in this Township Shown on Map by Numbers:

No.	Sec.	Name	Acres
1	1	J. Peterson	10
1	2	Jas. Bertelson	9
2	2	Racine County	1
1	3	C. A. May	.50
1	15	Mary A. Cox Est.	1
1	21	Wm. Guirk	10
2	21	J. Callahan Est.	10
1	25	Geo. Beecher	9
1	29	R. Leach	5
2	29	Mrs. R. Leach	3
3	29	Mary Vanderboom	11
1	30	Henry Swantz	11.50
1	32	Gilbeck Land Co.	4
2	32	Geo. Nelson	8
1	34	A. Jansen Est.	20
1	35	Aug. De Munick	9
1	36	J. C. Mentink	11

PART OF

ORIGINAL GOVERNMENT SURVEY OF
TOWN 3 NORTH RANGE 19 EAST
Racine County, Wisconsin

SCALE: 2 INCHES=1 MILE

THE THRIFT PRESS ROCKFORD, ILL.

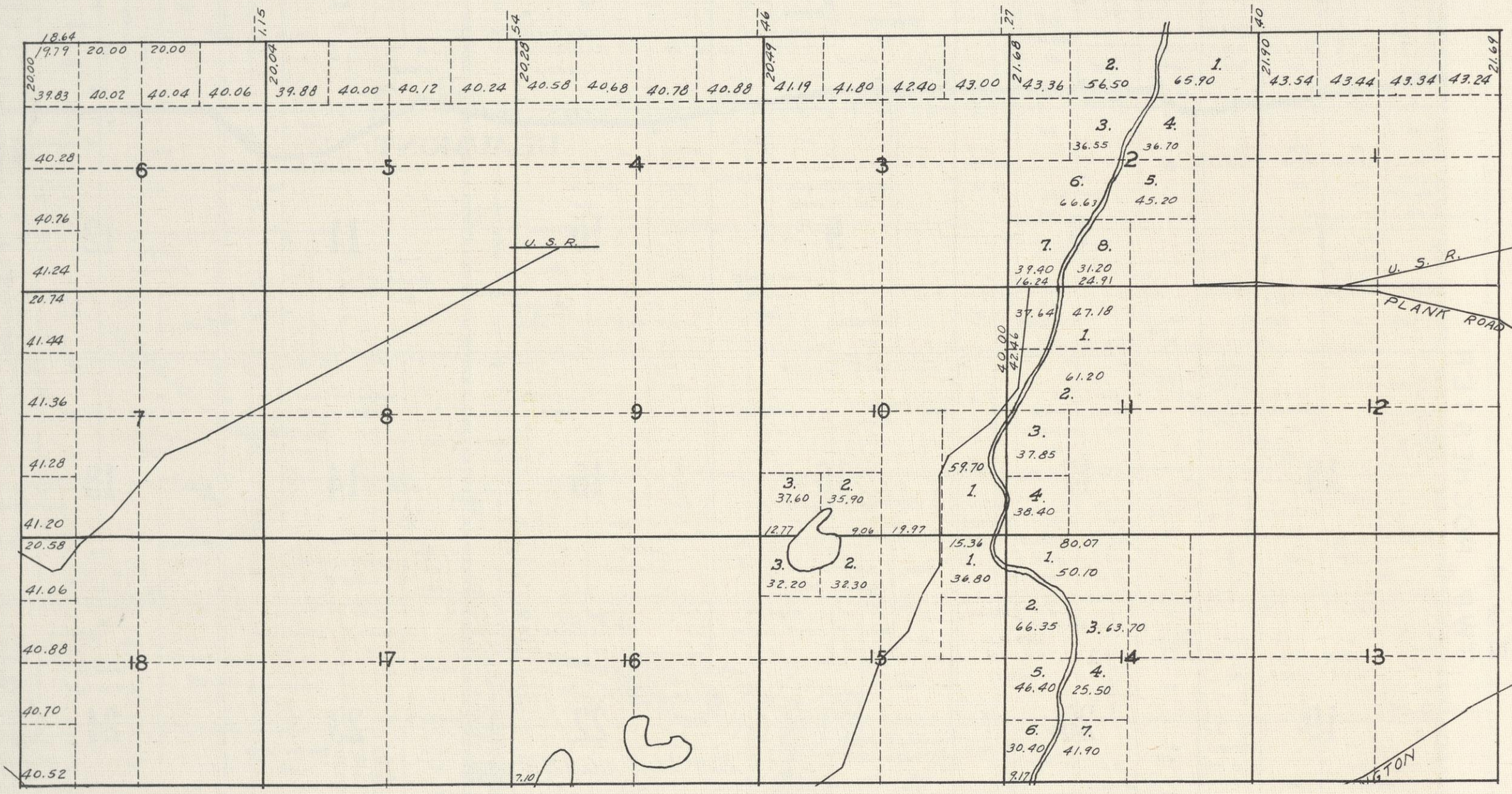

Pavement
County Roads
Other Roads

MAP OF
ROCHESTER TOWNSHIP
Racine County, Wisconsin

TOWN 3 NORTH — RANGE 19 EAST

SCALE: 2 INCHES=1 MILE

THE THRIFT PRESS ROCKFORD, ILL.

N

Sch.
Ch.
Cem.

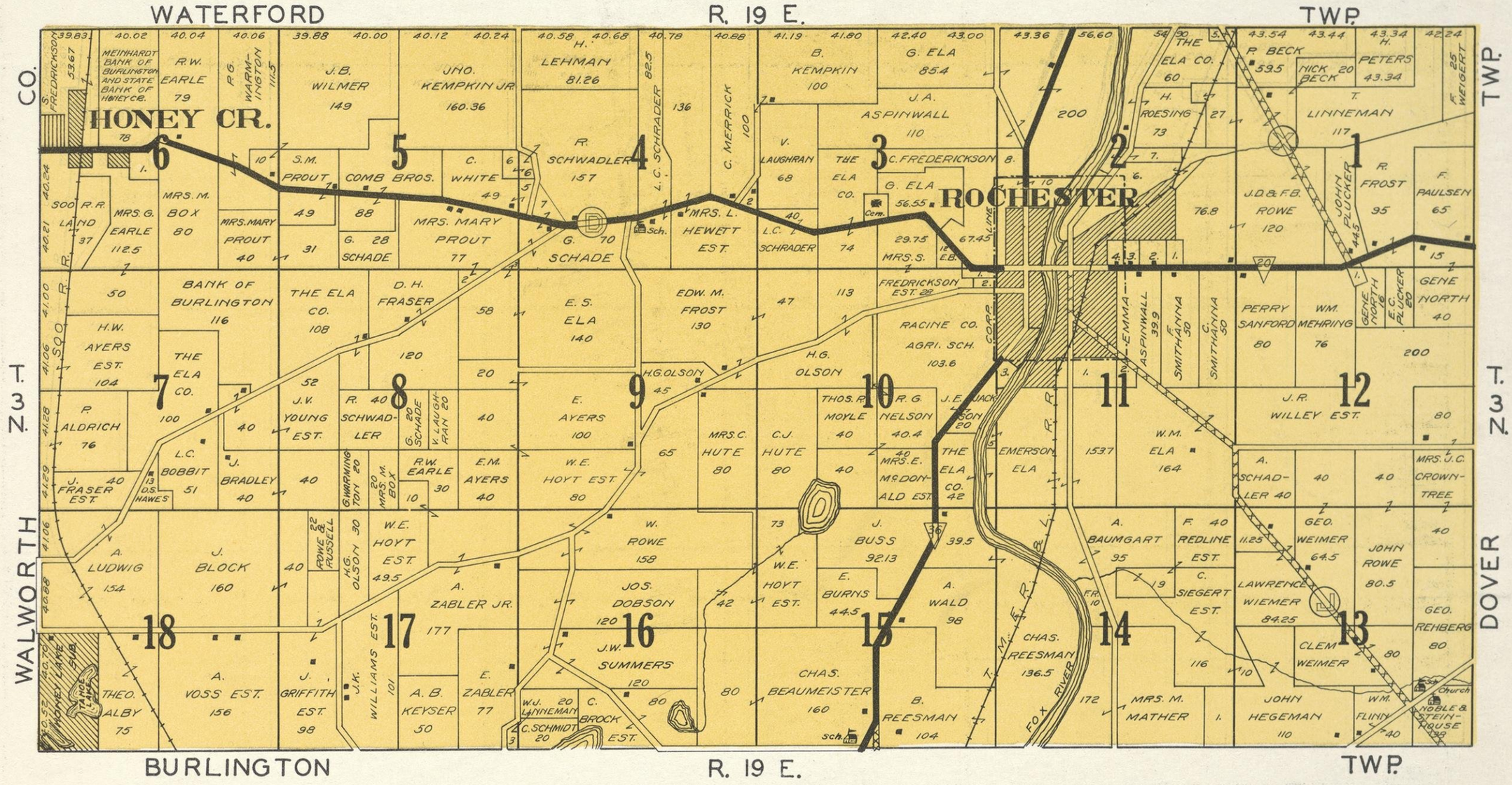

List of Small Property Owners in this Township Shown on Map by Numbers:

No.	Sec.	Name	Acres
1	2	Mary Smetana	6.25
2	2	C. Rezarch	9.50
3	2	Peter Jacobson	4.50
4	2	J. R. Willey Est.	5.17
5	2	H. J. Naber	1
6	2	Mrs. E. Mconald Est.	21.32
7	2	Martin Clausen	10.50
8	2	Geo. Hinchcliffe Est.	10
1	6	Mrs. Grace Earle	10
1	10	Robt. Alaxson	
2	10	Chas. Fredrickson	3
1	11	Mrs. M. Wiener	21
2	11	Mrs. E. McDonald	6.50
3	11	John Roe	5.00
1	12	John Plucker	2.50
1	14	Frank Hetterman	20

PART OF

ORIGINAL GOVERNMENT SURVEY OF
TOWN 2 & 3 NORTH RANGE 19 EAST
Racine County, Wisconsin

SCALE: 2 INCHES=1 MILE

THE THRIFT PRESS ROCKFORD, ILL.

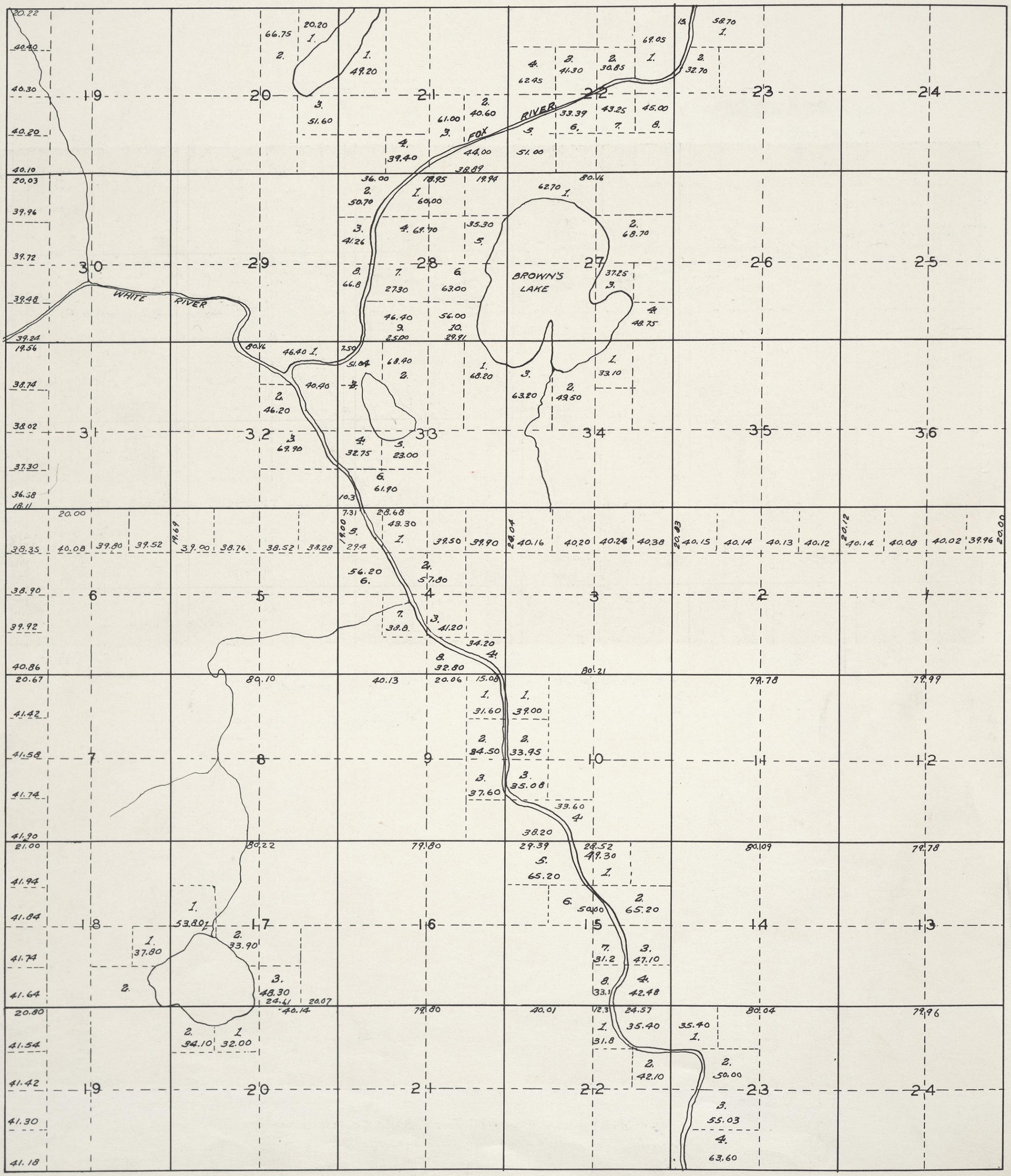

MAP OF

BURLINGTON TOWNSHIP

Racine County, Wisconsin

TOWN 2 & 3 NORTH — RANGE 19 EAST

SCALE: 2 INCHES=1 MILE

THE THRIFT PRESS ROCKFORD, ILL.

Pavement
County Roads
State Hwy. Imp.

N

Sch. Ch. Cem. 3

ROCHESTER — R. 19 E. — TWP.

CO. — T. 3 N. — TWP. — T. 2 N. — DOVER — BRIGHTON — WALWORTH

KENOSHA — R. 19 E. — CO.

BURLINGTON — LONG LAKE — BROWN'S LAKE — BOHNER'S LAKE — LAKE FRIEDA — WHITE OAK PARK — FOX RIVER — SUGAR RIVER — ECHO LAKE — CRANE HEIGHTS — SHERMAN PK. — OAKS SUB. — BROWNSTAKE GOLF AND COUNTRY CLUB

List of Small Property Owners in this Township Shown on Map by Numbers:

No.	Sec.	Name	Acres
7	3	Mrs. F. Luke	10
3	4	H. Wood & J. Wilson	8
4	4	C. & M. Prasch	25
1	6	Racine Gravel Pit	
2	7	Wm. Myers	9
4	9	C. & M. Prasch	20
10	9	Duckett & Anderson	10
10	10	Anton Koenig Est.	8
8	19	Wm. Bartholf	10
11	20	Henry Trinke	
17	21	Wm. L. Linneman	4
18	24	Edwin Burns	7.57
19	25	O'Neill & McCourt	.50
9	30	Grace Marshall	10
12	30	Fred Buckau	
14	30	Foltz & Wilson	34
10	31	Mrs. Ben Yanny	
13	31	Geo. Weiler	4.51
15	31	Aylward	1.91
16	31	Leo Rueter	2.71
21	33	Brook Harlow Inv. Co.	10
20	36	Edw. Zweebe	30

City Planners

A. I. Silander & Co.

Established 1906

Civil and Landscape Engineers
Land Surveyors

Specializing in Land Development for Urban and Suburban Usage

Main Office
1812 Prairie Avenue, Chicago
Phone Michigan 1812

Michigan Office
Ludington - Michigan,
Telephone 2807

MAP OF RACINE WISCONSIN

LEGEND

PAGE NO. 35 — CITY LIMITS

SEC. NO. 9 — SEC. LINE

WARD NO. 1 — WARD LINE

N

MICHIGAN LAKE

PART OF

THE CITY OF RACINE and ENVIRONS

Sections 29 & 32

TOWN 4 NORTH RANGE 23 EAST

CALEDONIA TOWNSHIP Racine County, Wisconsin

SCALE: 1 INCH=400 FEET

THE THRIFT PRESS ROCKFORD, ILL.

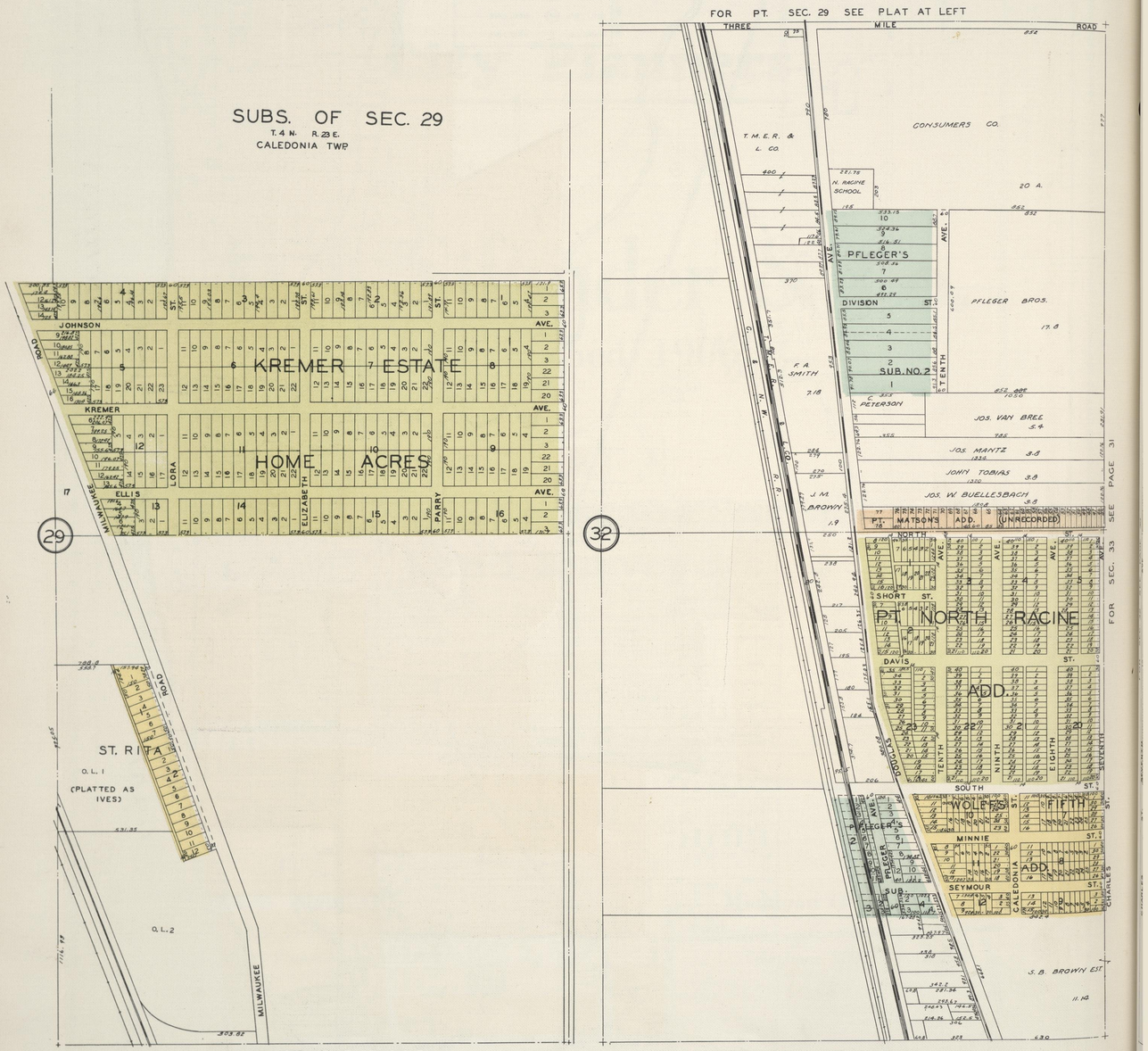

FOR PT. SEC. 29 SEE PLAT AT LEFT

FOR PT. SEC 32 SEE PLAT AT RIGHT

FOR SEC. 5 SEE PAGE 32

FOR SEC. 33 SEE PAGE 31

PART OF

THE CITY OF RACINE and ENVIRONS

Section 33

TOWN 4 NORTH RANGE 23 EAST

CALEDONIA TOWNSHIP Racine County, Wisconsin

SCALE: 1 INCH=400 FEET

THE THRIFT PRESS ROCKFORD, ILL.

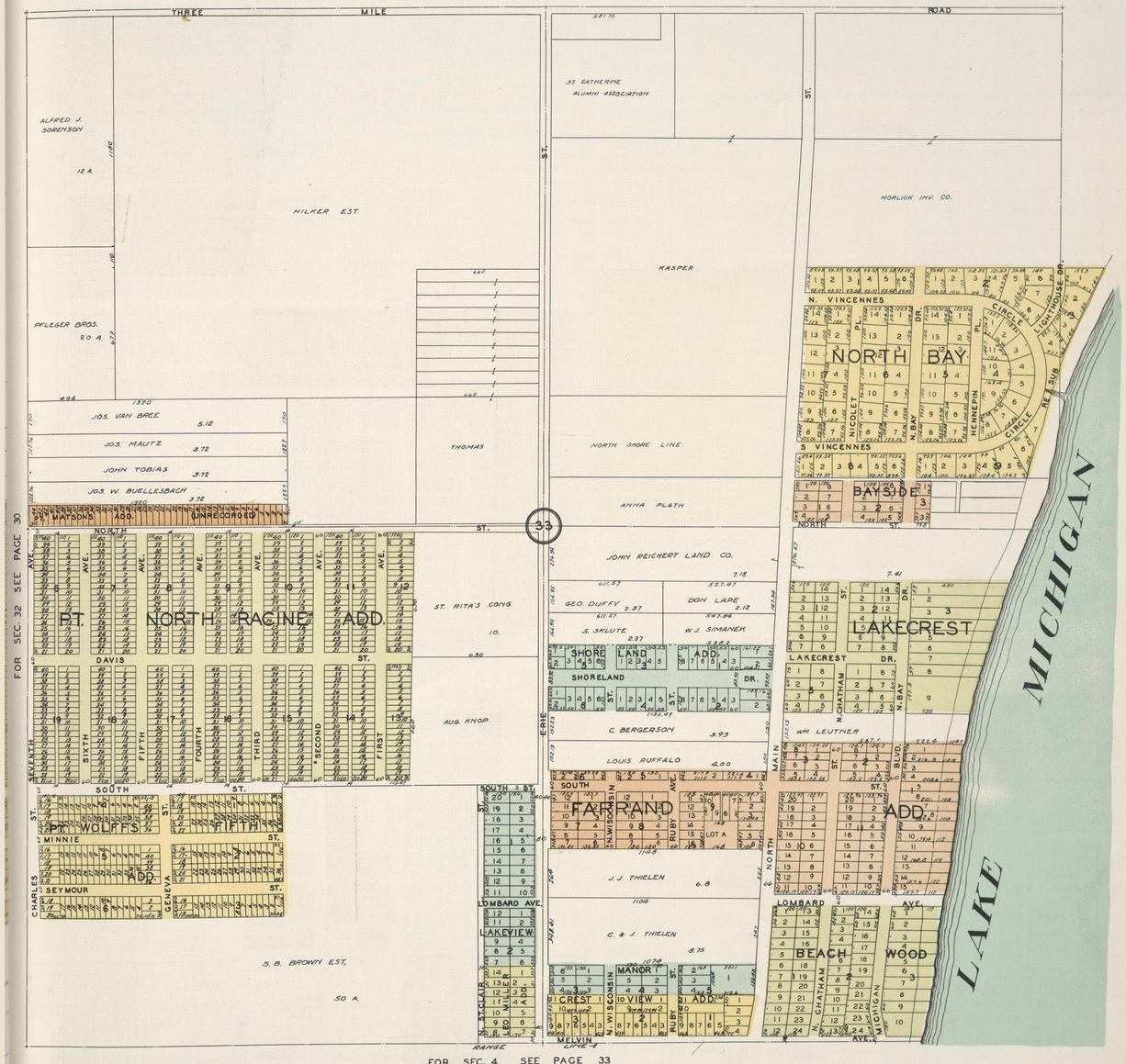

FOR SEC. 32 SEE PAGE 30

FOR SEC. 4 SEE PAGE 33

PART OF

THE CITY OF RACINE and ENVIRONS

Section 5

TOWN 3 NORTH RANGE 23 EAST

MT PLEASANT TOWNSHIP Racine County, Wisconsin

SCALE: 1 INCH = 400 FEET

THE THRIFT PRESS ROCKFORD, ILLS.

N

FOR PT. SEC. 32 SEE PAGE 30

HORLICK INVESTMENT CO.

HORLICK 20 A.

ENOS SUB. (UNRECORDED)

HORLICK 8.85 A.

HORLICK 8.42

HORLICK INVESTMENT CO.

HORLICK HIGH SCHOOL CITY OF RACINE

RACINE COUNTRY CLUB

JENNIE E. WUSTUM

MAPLE GROVE ADD.

MELVIN ADD.

ISABELLE AVE.

WILLIAM ST.

WOLFF ST.

AUGUSTA ST.

ROMAYNE AVE.

LAYARD AVE.

WALTON AVE.

ENGLISH ST.

HAGERER ST.

HIGH ST.

ST. PATRICK

RADEWAN & ANGLAMS ADD.

LENOX ADD.

WOLFF'S 3RD ADD.

WOLFF'S PT. 2ND ADD.

WOLFF'S SUB.

WUSTUM ADD.

HORLICK'S SUB.

SCHOOFS RESUB.

LINCOLN PARK

CITY OF RACINE

WRIGHT RUBBER PRODUCTS CO.

W.I.S. GAS & ELECTRIC CO.

W.I.S. TOWN LOT CO.

T.M.E.R. & L. CO.

WEIS GENERAL MFG. CO.

WEIS LUMBER CO.

RACINE UNIVERSAL MOTOR CO.

HENRY EILER

HAMILTON-BEACH MFG. CO.

HORLICK M.M. CORP.

HORLICK ATHLETIC FIELD

RACINE STEEL CASTING CO.

BELLE CITY BASKET CO.

HORLICK MALTED MILK CORP.

V. SVITOFSKY

P. POLEMAN

VANDENBERG'S SUB.

FAHETS SUB.

RASER'S SUB.

KEITEL & MCLAUGHLIN'S SUB.

STRANSKY'S SUB.

FOR SEC. 8 SEE PAGE 34

FOR SEC. 4 SEE PAGE 33

PART OF

THE CITY OF RACINE and ENVIRONS

Section 4

TOWN 3 NORTH RANGE 23 EAST

MT PLEASANT TOWNSHIP Racine County, Wisconsin

SCALE: 1 INCH = 400 FEET

THE THRIFT PRESS ROCKFORD, ILLS.

N

FOR SEC. 33 SEE PAGE 31

MELVIN ST.

ISABELLE AVE.

WILLIAM ST.

WOLFF ST.

AUGUSTA ST.

ROMAYNE AVE.

LAYARD AVE.

WALTON AVE.

JONES AVE.

GOOLD ST.

YOUT ST.

ENGLISH ST.

HAGERER ST.

HIGH ST.

ST. PATRICK

WOLFF'S 2ND ADD.

WOLFF'S 3RD ADD.

WOLFF'S PT. 2ND ADD.

WOLFF'S SUB.

MILLER BROS. ADD.

MILLER BROS. 2ND ADD.

PT. OF JONES

JONES 2ND ADD.

PERRY'S 2ND ADD.

RESUB. OF LAKE SHORE PARK ADD.

STAPLEMAN 2 SUB.

STAPLEMAN SUB.

KNOP 2 SUB.

KNOP SUB.

WOLFF'S 3RD ADD.

NORTH PARK ADD.

NO. 2 PARK ADD.

HAUMERSEN SUB.

SUB. 20

SUB. 21

CITY OF RACINE PARK

CITY OF RACINE LAKEVIEW PLAYGROUND

CITY OF RACINE PLAYGROUND

ROOSEVELT SCHOOL

McLAUGHLIN'S ADD.

ROWAN'S ADD.

TILEY'S LAKE VIEW ADD.

HAGERER'S PARK SUB.

BURDERICK'S SUB.

MEDARY'S ADD.

DRAHOS'S ADD.

NORTH RACINE ADD.

LAKE MICHIGAN

FOR SEC. 5 SEE PAGE 32

FOR SEC. 9 SEE PAGE 35

PART OF

THE CITY OF RACINE and ENVIRONS

Section 8

TOWN 3 NORTH RANGE 23 EAST

MT PLEASANT TOWNSHIP Racine County, Wisconsin

SCALE: 1 INCH = 400 FEET

THE THRIFT PRESS ROCKFORD, ILL.

FOR SEC. 5 SEE PAGE 32

FOR SEC. 7, SEE PAGE 45

FOR SEC. 17 SEE PAGE 36

PAGE 35 SEE FOR SEC. 9

PART OF

THE CITY OF RACINE and ENVIRONS

Section 9

TOWN 3 NORTH RANGE 23 EAST

MT PLEASANT TOWNSHIP Racine County, Wisconsin

SCALE: 1 INCH = 400 FEET

THE THRIFT PRESS ROCKFORD, ILL.

FOR SEC. 4 SEE PAGE 33

PAGE 34 SEE FOR SEC. 8

FOR SEC. 16 SEE PAGE 37

PART OF

THE CITY OF RACINE and ENVIRONS

Section 17

TOWN 3 NORTH RANGE 23 EAST

MT PLEASANT TOWNSHIP Racine County, Wisconsin

SCALE: 1 INCH = 400 FEET

THE THRIFT PRESS ROCKFORD, ILL.

FOR SEC. 8 SEE PAGE 34

FOR SEC. 18 SEE PAGE 42

FOR SEC. 16 SEE PAGE 37

FOR SEC. 20 SEE PAGE 38

PART OF

THE CITY OF RACINE and ENVIRONS

Section 16

TOWN 3 NORTH RANGE 23 EAST

MT PLEASANT TOWNSHIP Racine County, Wisconsin

SCALE: 1 INCH = 400 FEET

THE THRIFT PRESS ROCKFORD, ILL.

FOR SEC. 9 SEE PAGE 35

FOR SEC. 17 SEE PAGE 36

FOR SEC. 21 SEE PAGE 39

PART OF

THE CITY OF RACINE and ENVIRONS

Section 20

TOWN 3 NORTH RANGE 23 EAST

MT PLEASANT TOWNSHIP Racine County, Wisconsin

SCALE: 1 INCH = 400 FEET

THE THRIFT PRESS ROCKFORD, ILL.

FOR SEC. 17 SEE PAGE 36

FOR SEC. 29 SEE PAGE 40

FOR SEC. 19 SEE PAGE 43

FOR SEC. 21 SEE PAGE 39

PART OF

THE CITY OF RACINE and ENVIRONS

Section 21

TOWN 3 NORTH RANGE 23 EAST

MT PLEASANT TOWNSHIP Racine County, Wisconsin

SCALE: 1 INCH = 400 FEET

THE THRIFT PRESS ROCKFORD, ILL.

FOR SEC. 16 SEE PAGE 37

FOR N.W. SEC. 28 SEE PAGE 41

PART OF

THE CITY OF RACINE and ENVIRONS

Section 29

TOWN 3 NORTH RANGE 23 EAST

MT PLEASANT TOWNSHIP Racine County, Wisconsin

SCALE: 1 INCH=400 FEET

THE THRIFT PRESS ROCKFORD, ILL.

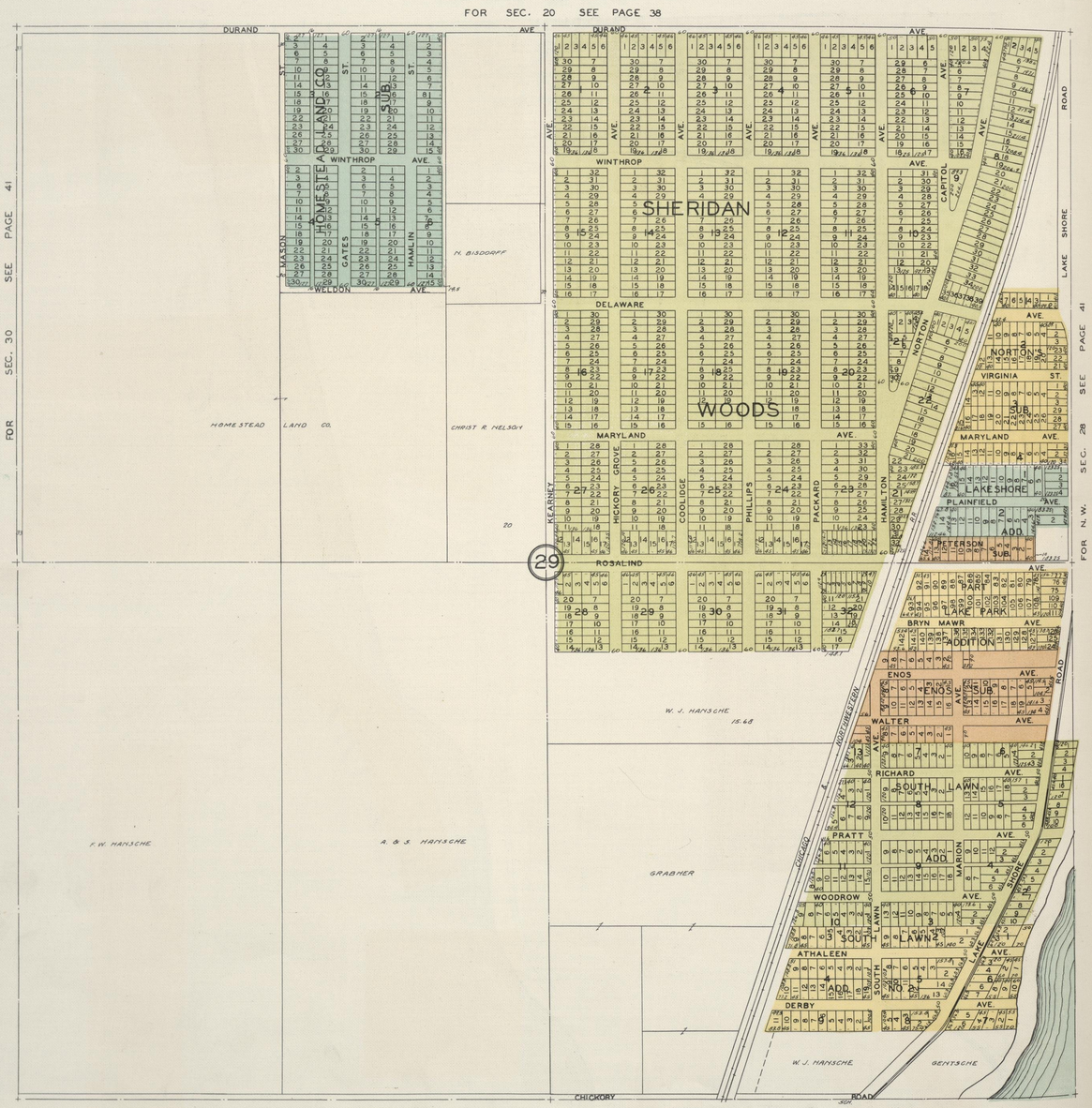

PART OF

THE CITY OF RACINE and ENVIRONS

Sections 28 & 30

Racine County, Wisconsin

SCALE: 1 INCH=400 FEET

THE THRIFT PRESS ROCKFORD, ILL.

N. W. SEC. 28

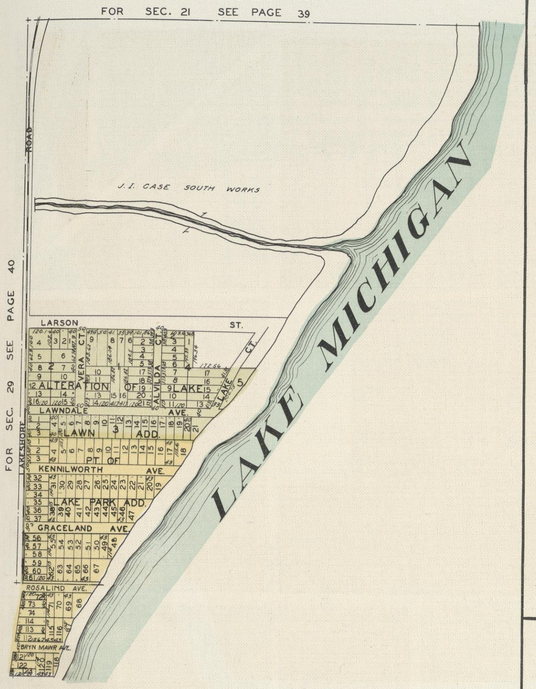

N. E. SEC. 30

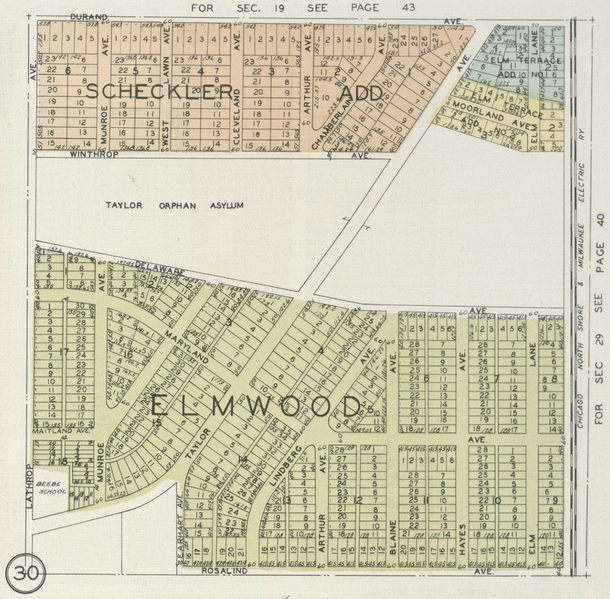

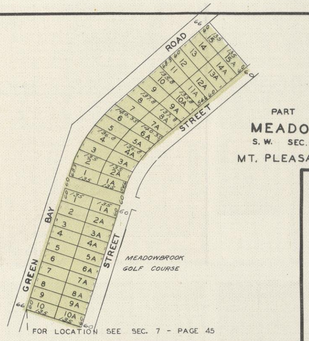

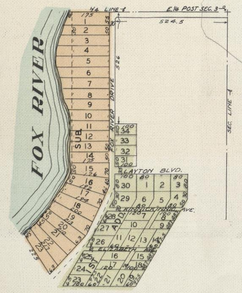

RAAB'S SUB. & 1ST ADD.
S.E. SEC. 3 T. 4 N. R. 19 E.
WATERFORD TWP.

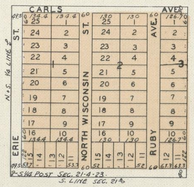

OZONE PARK
S.E. SEC 21 T. 4 N. R. 23 E.
CALEDONIA TWP.

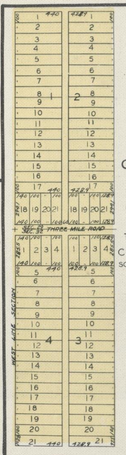

GOLEY'S ACRES
UNRECORDED
SEC. 29 & 32
T. 4 N. R. 23 E.
CALEDONIA TWP.
SCALE 1 INCH - 800 FT.

PART OF

THE CITY OF RACINE and ENVIRONS

Section 18

TOWN 3 NORTH RANGE 23 EAST

MT PLEASANT TOWNSHIP Racine County, Wisconsin

SCALE: 1 INCH = 400 FEET

THE THRIFT PRESS ROCKFORD, ILL.

FOR SEC. 7 SEE PAGE 45

FOR SEC. 17 SEE PAGE 36

FOR SEC. 19 SEE PAGE 43

PART OF

THE CITY OF RACINE and ENVIRONS

Section 19

TOWN 3 NORTH RANGE 23 EAST

MT PLEASANT TOWNSHIP Racine County, Wisconsin

SCALE: 1 INCH = 400 FEET

THE THRIFT PRESS ROCKFORD, ILL.

FOR SEC. 18 SEE PAGE 42

FOR SEC. 20 SEE PAGE 38

FOR N. E. SEC. 30 SEE PAGE 41

WEST RACINE HOME ADD.

SCHOLZEN'S ADD.

DORIS

OWEN'S ADD.

WALKER'S ADDITION

PARK

LAWNDALE

JEPPESEN MOIBECK SUB

GARDEN CITY

BOULEVARD HIGHLAND

WOLFS 4TH ADD.

AJAX RUBBER CO.

SCHOOL PROPERTY

T. M. E. R. & L. CO.

C. M. & ST. P. R. R.

C. N. S. & M. ELEC.

VICTORY

SEVENTEENTH

BYRD

REPUBLIC

SHAW ADD.

E. KLINKERT

CITY

TWENTIETH

NINETEENTH

TWENTY-FIRST

OLIVE

BLUE RIVER

PIERCE

DURAND

17TH

CO. S. ADD.

RUBBER

NASH KNOLL

NO. 2 MUNROE (UNRECORDED)

OHIO

VIRGINIA

ILLINOIS

OREGON

INDIANA

KENTUCKY

ORCHARD

RUSSET

LATHROP

CLEVELAND

WEST LAWN

MUNROE

ARTHUR

BLAINE

HAYES

GROVE

TAYLOR

CLEVELAND AVE.

RANGE LINE

PART OF

THE CITY OF RACINE and ENVIRONS
Part of Section 12
and
Miscellaneous Plats

Racine County, Wisconsin

SCALE: 1 INCH = 400 FEET

THE THRIFT PRESS ROCKFORD, ILL.

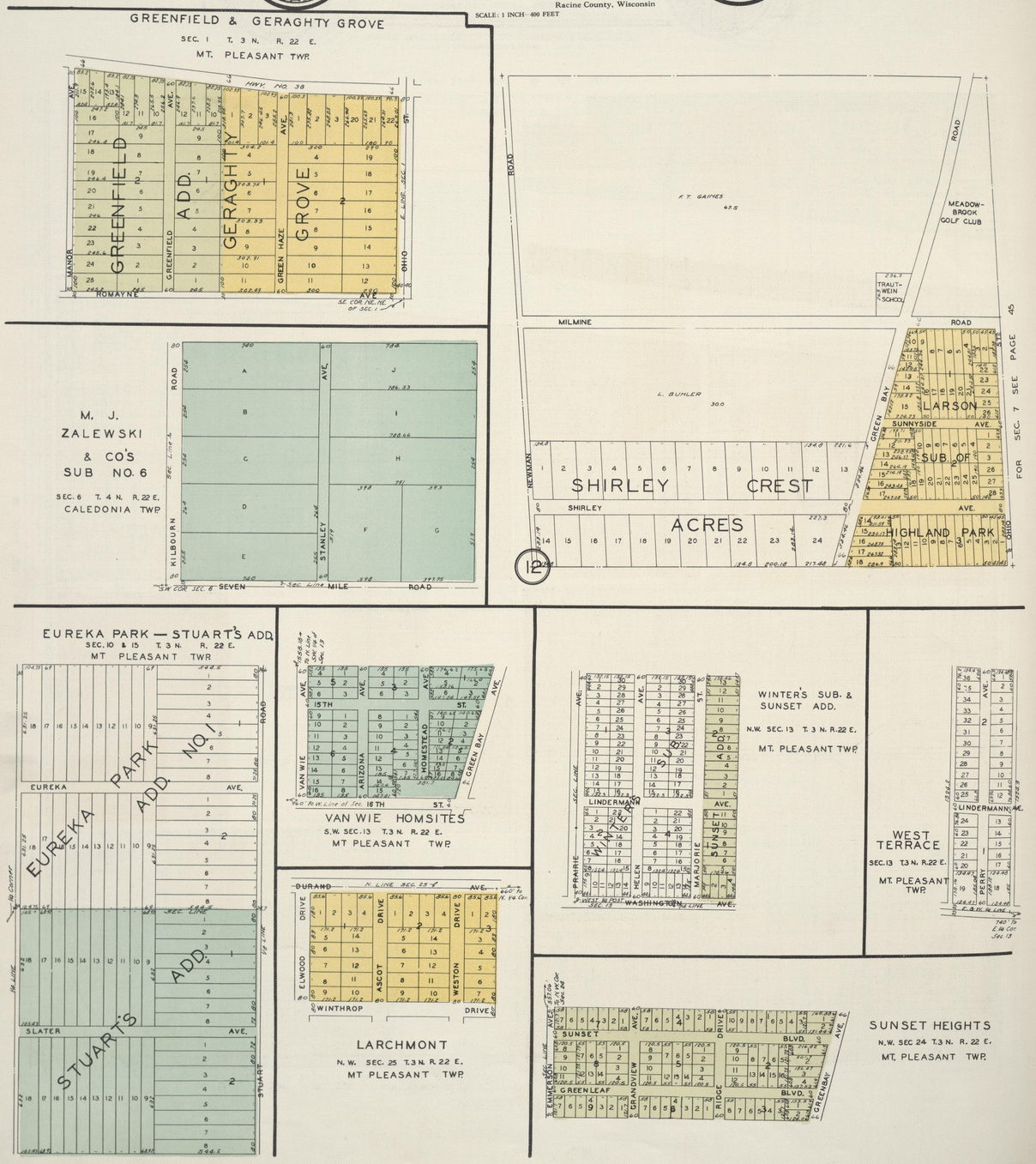

PART OF

THE CITY OF RACINE and ENVIRONS
Section 7
TOWN 3 NORTH RANGE 23 EAST

MT PLEASANT TOWNSHIP Racine County, Wisconsin

SCALE: 1 INCH = 400 FEET

THE THRIFT PRESS ROCKFORD, ILL.

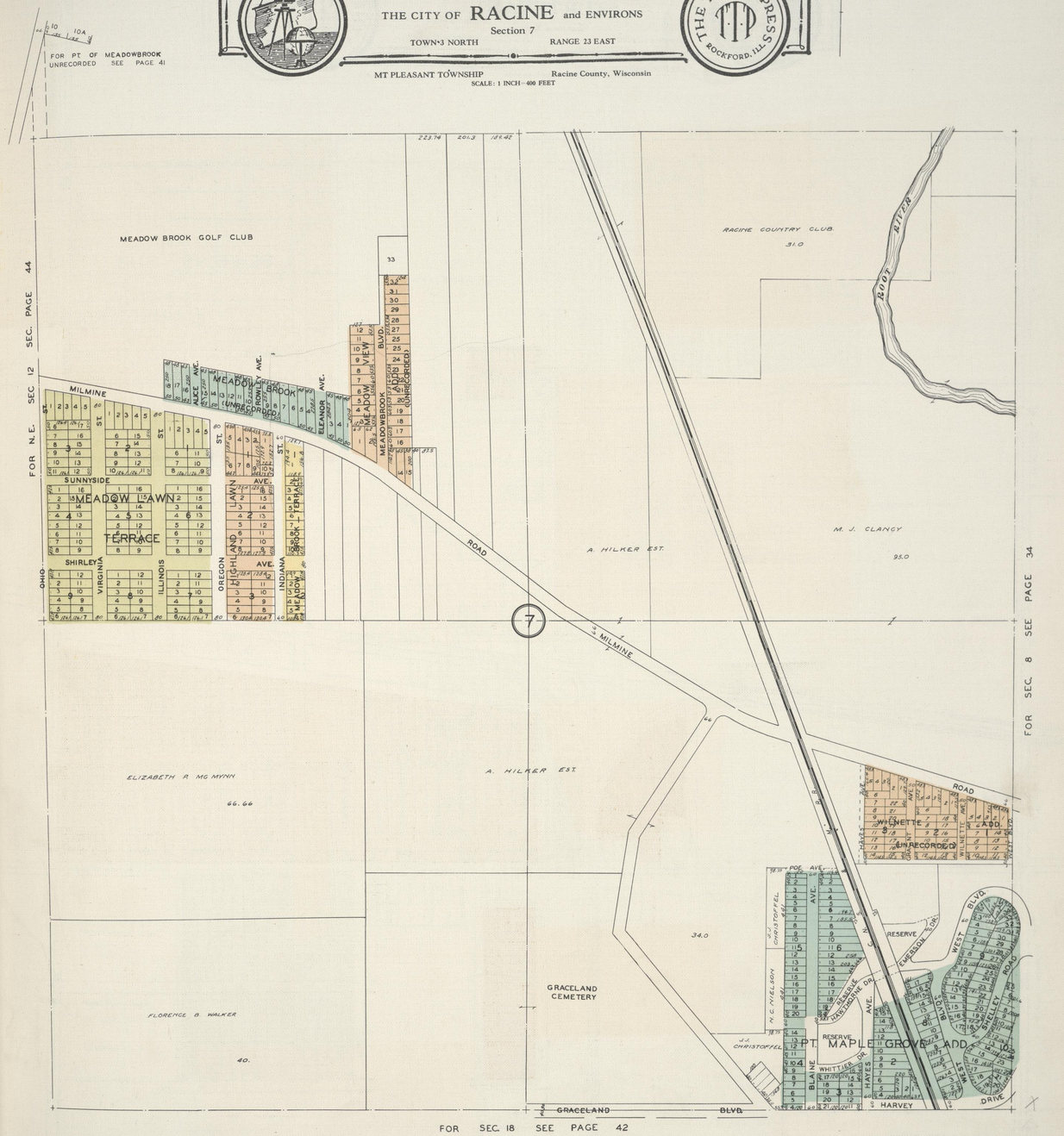

MAP OF STURTEVANT

Sections 21 & 28

TOWN 3 NORTH — RANGE 22 EAST

MT PLEASANT TOWNSHIP — Racine County, Wisconsin

SCALE: 1 INCH = 400 FEET

THE THRIFT PRESS ROCKFORD, ILL.

N

VILLAGE LIMITS

N.E. Cor. of Sec. 21

ST. VILLAGE LIMITS

PT H. J. BEHRENS PARTITION (UNRECORDED)

BEHRENS SUB. (UNRECORDED)

FOURTH ST.

LAFAYETTE AVE.

BEHRENS AVE.

EIGHTH ST.

SEC. 21 SEC. 22

L. C. CHRISTENSEN 40.

MARTIN HANSON 40.0

CHRISTENSEN BROS.

L. LAUPITZEN 20.

CHRIS JENSEN

PARK REALTY CO.

C. M. ST. P. & P. R.R.

R.R. AVE.

FRANCISCAN FATHERS 30.45

PARK COURT

W. H. NEMICK ET AL

B. A. STURTEVANT CO.

JOSEPH BEHRENS

HALLOCK AVE.

DEPOT

MICHIGAN

CORLISS

TOWNSITE OF CORLISS

PARK

CENTRE ST.

PEARL ST.

MAIN ST.

COMMERCIAL ST.

PARKERSVILLE

RESUB. OF SUB. NO. 2 PLAT OF 2 A'DD.

WISCONSIN ST.

SECOND ST.

CHURCH

SCHOOL

SEVENTH AVE

EIGHTH AVE

VALLEY ST.

VALLEY SUB.

CHANDLER SUB.

ST. PAUL

FIRST

THIRD

FOURTH

FIFTH

SIXTH

MT. PLEASANT

CHANDLER

DURAND ROAD

RACINE

Sec. Corner

1/4 POST

1/4 LINE

E. J. WEBER 14

ROY BLANCHARD

E. AHLAM 40.0

HENRY HAMERS 40.0

MARTIN H. HERZOG

WM. NEISEN 30.0

F. L. LINGSWEILER 288

LEE EST. 60

HAMERS 120

STERLING OIL CO. 218

DR. PEEHN

J. W. SIMMONS

J. L. HOLM

R. LINGWEILER & LINDEMANN

CHAS. CRUZIGER

HENRY GARBER

W. P. BROUGHTON 10.0

MRS. KNOBLOCK

P. J. HENNESSY

CHAS. CRUZIGER, SR.

WM. LEUTNER

ABE COREY

PART OF

UNION GROVE

Section 29 & 30

TOWN 3 NORTH — RANGE 21 EAST

YORKVILLE TOWNSHIP — Racine County, Wisconsin

SCALE: 1 INCH=400 FEET

THE THRIFT PRESS ROCKFORD, ILL.

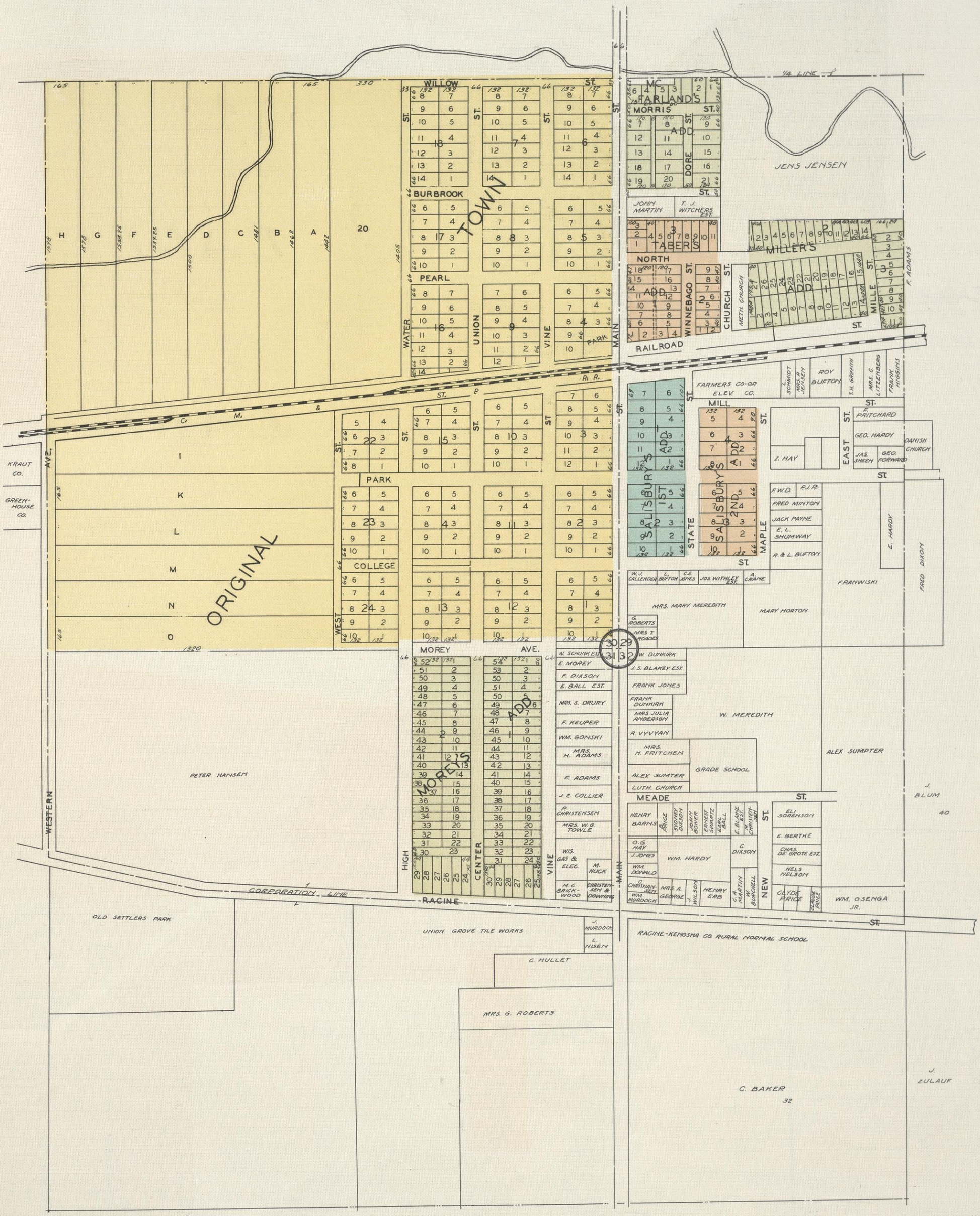

MAP OF EAGLE LAKE

WEST PART

Sections 21 & 28

TOWN 3 NORTH — RANGE 20 EAST

DOVER TOWNSHIP — Racine County, Wisconsin

SCALE: 1 INCH = 400 FEET

THE THRIFT PRESS ROCKFORD, ILL.

N

EAGLE LAKE

EAGLE LAKE TERRACE

TACOMA DRIVE, SEMINOLE DRIVE, KIKAPOO DRIVE, MINNETONKA DRIVE, HIAWATHA DRIVE, CHEROKEE DRIVE, MINNEHAHA DRIVE, MOHICAN DRIVE, TOMAHAWK PARK

MADISON ST., MONROE ST., JACKSON ST., QUINCY AVE., WASHINGTON AVE., COLUMBUS ST., WILSON ST., ADAMS ST., LA FOLLETTE ST., COOLIDGE BLVD., WEST BLVD., LAKE DRIVE, SHORE DRIVE, RESERVED STRIP, FRANKLIN PL., PARK & BEACH ROAD

RESUB OF EAGLE LAKE MANOR

EAGLE LAKE MANOR NO. 1

CARLISLE, HARDING, VAN BUREN, HARRISON, EAGLE ST.

NORTH CAPE

SEC. 25 & 30 R. 20 & 21 E.

NORWAY T.W.P.

H. A. OLSON, R. H. OLSON, KANTER BROS., THORSEN SON, H. E. CASE, MRS. A. ANDREWSON, H. K. CHRISTENSON, A. ANDREWSON, H. A. OLSON, RASMUS NIELSEN, J. BRILL, G. JASPERSON, ROY NIELSEN, S. OLSON, H. HANSEN SON, J. FOHS, T. BAUER, ROY NIELSEN

28

MAP OF EAGLE LAKE

EAST PART

Section 22

TOWN 3 NORTH — RANGE 20 EAST

DOVER TOWNSHIP — Racine County, Wisconsin

SCALE: 1 INCH = 400 FEET

THE THRIFT PRESS ROCKFORD, ILL.

N

EAGLE LAKE

PAN YACK PARK SUB. NO. 2

PAN YACK PARK SUB.

PAN YACK PARK

IDYLEZ

DRIVE WAY

DRIVE

SHAWANO PARK

DELANEY'S DEERFIELD SUB.

THE ISLAND

Racine (Wis). Public Library

PART OF

THE CITY OF **BURLINGTON** AND ENVIRONS

Sections 5, 6, & 31

TOWN 2 & 3 NORTH — RANGE 19 EAST

BURLINGTON TOWNSHIP — Racine County, Wisconsin

SCALE: 1 INCH = 400 FEET

THE THRIFT PRESS — ROCKFORD, ILL.

PART OF

THE CITY OF **BURLINGTON** AND ENVIRONS

Section 32

TOWN 3 NORTH — RANGE 19 EAST

BURLINGTON TOWNSHIP — Racine County, Wisconsin

SCALE: 1 INCH = 400 FEET

THE THRIFT PRESS — ROCKFORD, ILL.

BROWN'S LAKE

Sections 27, 28, 33 & 34

TOWN 3 NORTH — RANGE 19 EAST

BURLINGTON TOWNSHIP — Racine County, Wisconsin

SCALE: 1 INCH = 400 FEET

THE THRIFT PRESS ROCKFORD, ILL.

N

21 | 22
28 | 27

Sec. Line

GOV'T. LOT 1.
62.70 A.

CEDAR ST.

VILLA HEIGHTS

1/4 Line

GOV'T. LOT 2.
68.70 A.

GOV'T. LOT 3.
35.30 A.

CHIPMAN'S GROVE

OAK PARK AVE.

OAKS SUB.

COWDERY AVE.

LOT A

1/4 Line

BROWNS LAKE GOLF ADD.

POWELL

GOV'T. LOT 6.
63.00 A.

BROWNS LAKE

GOV'T. LOT 3.
37.25 A.

CURTIS BAY

GOV'T. LOT 10.
56.00 A.

LAKE

GOV'T. LOT 4.
48.75 A.

DRIVE

CALDWELLS

BAYSHORE

1243' to SE. Cor. Sec. 27

Sec. Line

← 1668.5 To 1/4 Post

GOV'T. LOT 1.
68.2 A.

UHENS PARK

28 | 27
33 | 34

GOV'T. LOT 3.
63.20 A.

GOV'T. LOT 1.
33.10 A.

GOV'T. LOT 2.
49.50 A.

MAP OF WATERFORD AND ENVIRONS

WATERFORD TOWNSHIP Racine County, Wisconsin

SCALE: 1 INCH 400 FEET

FOR RIVER GROVE SUB. SEE PAGE 59

SPRING COVE

WATERFRONT ESTATES (UNRECORDED)

WATERFORD WOODS

OAK LODGE SUB.

WATERFORD LAKE

FOX RIVER

CONTINUATION

CORPORATION LINE

STATE HWY. 36

STATE HWY. 83

HWY. # 36 + 83

ORIGINAL TOWN

WHITNEY'S SUB OF BLK. 21

BEMIS

RUSS ADD.

NOLL'S SUB.

FOX ISLE PARK

F. B. TINDALL

T. H. NEHLS

WALTER MUEHL

J. BERGREN

HENRY GLUECK

R. HEINTZ

CHAS. TROST.

CEMETERY

ALBERT NOLL

WATERFORD MILL CO.

DAM

MILL SITE

H. TROST

MRS. J. TESS

A. BENNETT

WM. BECK

WM. HUENING EST.

JOHN ROSSING EST.

CHAS HENRY

H. HALBACH EST.

ALFRED PLUCKER

T. C. FOAT EST.

FRED ALBRECHT

B. G. FOAT

HENRY BUSS EST.

EMMA NOLL WALTERS

C. STORM

MRS MALCHINE

G. A. JOHNSON

LOUIS NOLL

S. BARNES

MRS WM. DAVIS

WM. CRAFT

JOS. HUENING

HERMAN HALBACH EST.

T.M.E.R. & L. CO.

MILWAUKEE

RACINE ST.

MAIN ST.

WASHINGTON ST.

CENTER ST.

WATER ST.

JEFFERSON ST.

RIVER ST.

SAUNDERS ST.

DIVISION ST.

SUPERIOR ST.

JOHN ST.

FIRST ST.

SECOND ST.

THIRD ST.

AVE.

ELIZABETH ST.

COUNTY HWY. "K"

MAP OF

MISCELLANEOUS PLATS

RACINE COUNTY, WISCONSIN

THE THRIFT PRESS ROCKFORD, ILL.

SCALE: 1 INCH = 400 FEET

TICHIGAN LAKE SUBS.

SEC. 11 & 12 T. 4 N. R. 19 E.

WATERFORD TWP.

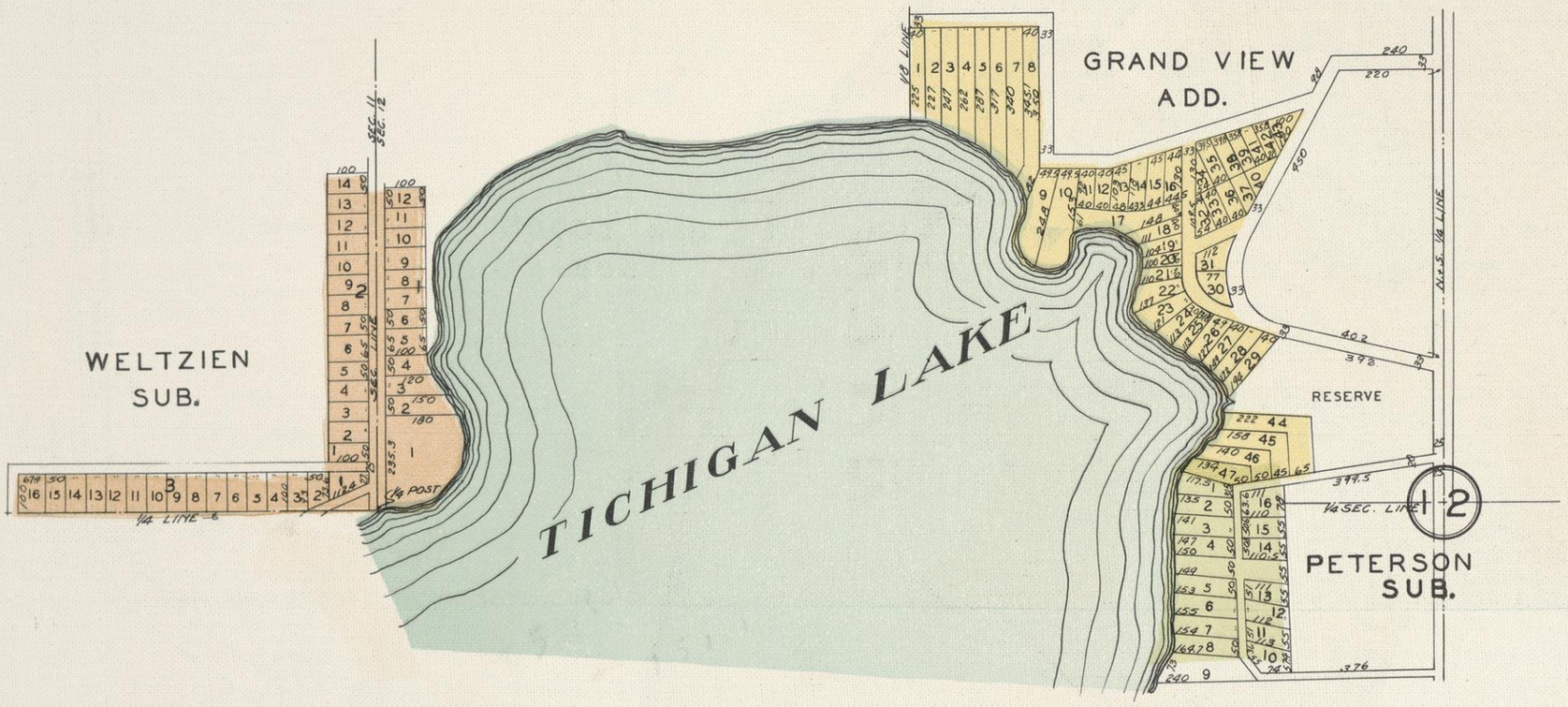

LAKE VIEW PARK

SEC. 5 T. 4 N. R. 20 E.

NORWAY TWP.



BUENA LAKE SUBS.

SEC. 23 T. 4 N. R. 19 E.

WATERFORD TWP.

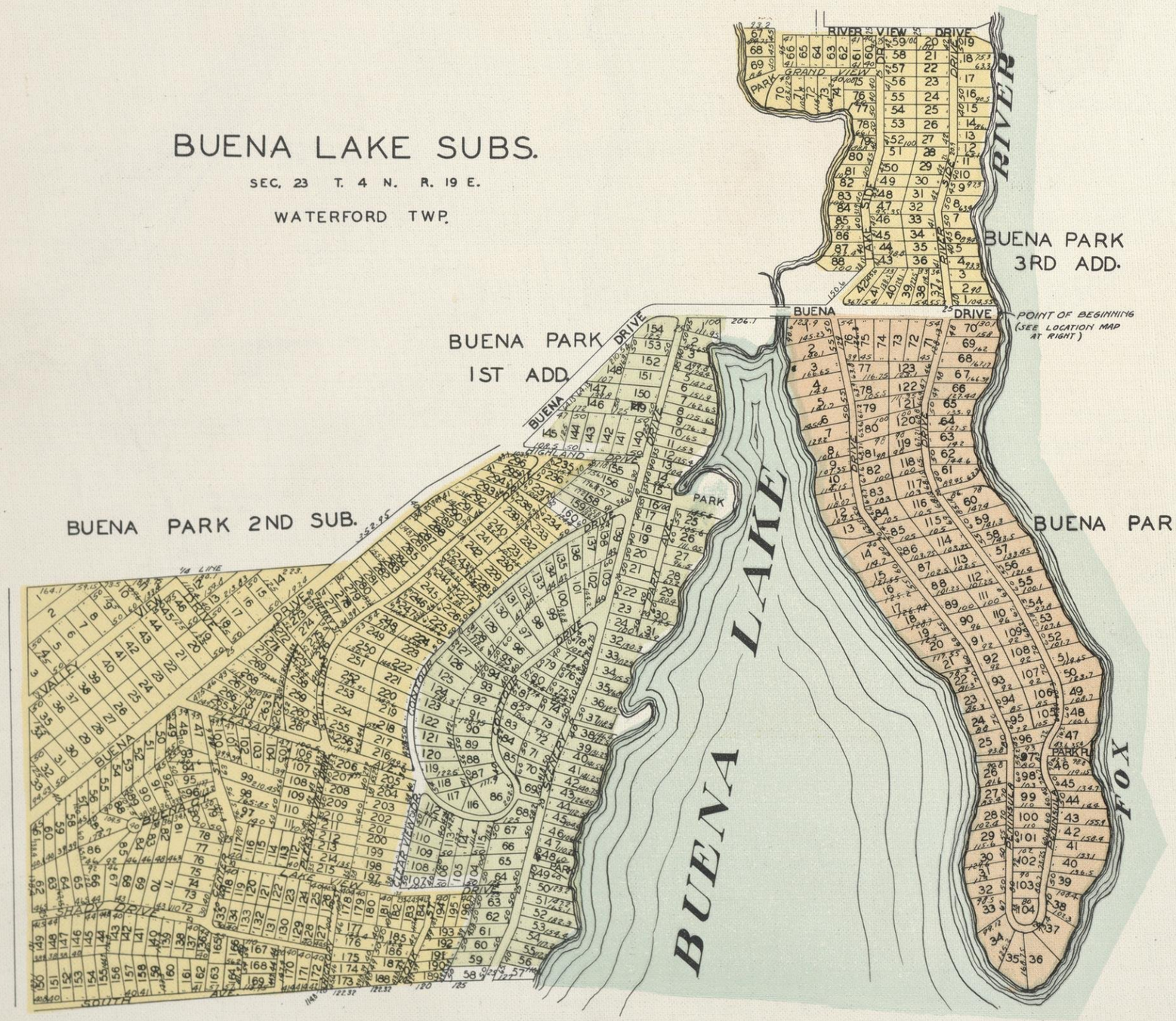

BUENA LAKE SUBS.

LOCATION MAP

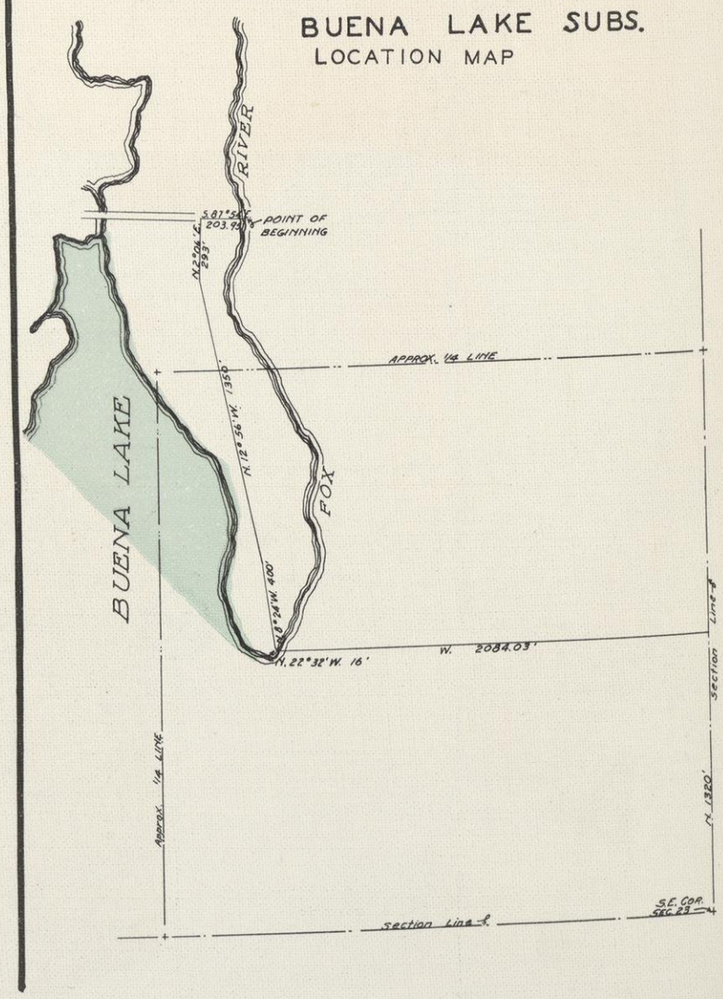

MAP OF

TICHIGAN LAKE

SOUTH PART

Section 14

TOWN 4 NORTH — RANGE 19 EAST

WATERFORD TOWNSHIP — Racine County, Wisconsin

SCALE: 1 INCH = 400 FEET

THE THRIFT PRESS ROCKFORD, ILL.

N

TICHIGAN HEIGHTS

PRIVATE ROAD

PROPOSED CANAL

SWEET

COVE ALLEY

TICHIGAN COVE

FOX POINT PARK NO.

FOX POINT PARK NO. 2

FOX POINT PARK

TICHIGAN LAKE

FOX RIVER

HEIDELBERG

11 BATH BEACH

HOMESTEAD SUB.

FOR ADJOINING PART SEE INSET BELOW

E. LINE SEC. 14

1/4 POST

1/4 LINE

W. 1/8 POST

RIVER VIEW AVE.

RIVER RD.

FOREST ROAD

PARK DRIVE

PLEASANT VIEW DR.

1ST ADD.

STARK'S FOX RIVER PARK

4741.65' E. to NE Cor. 182.35' of Sec. 13-4-19 — E. SEC. LINE

BREEZY POINT 1ST ADD.

SEC. 13 T. 1 N. R. 19 E.

WATERFORD TWP.

TICHIGAN LAKE

RESURVEY OF BREEZY POINT

W. LINE OF SEC.

1163.9' To 1/4 Post

MAP OF
WIND LAKE
WEST PART & WAUBEESEE LAKE

NORWAY TOWNSHIP Racine County, Wisconsin

SCALE: 1 INCH = 400 FEET

THE THRIFT PRESS ROCKFORD, ILL.

N

MEHRING'S PARK NO. 1
N.W. SEC. 7 T. 4 N. R. 20 E.
NORWAY TWP.

LAKE KEE-NONG-GAMONG

GREGERSON'S PLAT

PARK

DRIVEWAY

STATE HWY. 36

EDGEWATER SUB.

WIND LAKE

WAUBEESEE GROVE UNRECORDED

BUENA VISTA HEIGHTS UNRECORDED

WAUBEESEE LAKE WEST SHORE

WAUBEESEE LAKE

2ND ADD. TO WAUBEESEE LAKE PARK

1ST ADD. TO WAUBEESEE LAKE PARK

WAUBEESEE LAKE PARK

3RD ADD. TO WIND LAKE GROVE

2ND ADD. TO WIND LAKE GROVE

1ST ADD TO WIND LAKE GROVE

WIND LAKE GROVE

PUBLIC ROAD

ELM PARK

1ST ADD TO ELM PARK

KNUDTSEN'S SUB.

PT. OF BEG. — 1553.54' NORTH & 610.5' WEST OF E¼ POST SEC. 17

MAP OF
WIND LAKE
EAST PART

NORWAY TOWNSHIP Racine County, Wisconsin

SCALE: 1 INCH = 400 FEET

THE THRIFT PRESS ROCKFORD, ILL.

N

JOHN GOETZ SUB.
SEC. 4 T. 4 N. R. 20 E.
NORWAY TWP.

L. T. THOMPSON'S PLAT

L. T. THOMPSON PLAT & NO. 2
SEC. 4 T. 4 N. R. 20 E.
NORWAY TWP.

LAKE

WIND

HENBEST'S SUB.

HARRASS PARK

PETER MUELLER'S PARK

SANDY POINT SUB.

EDWARD JOHNSON'S SUB.

G. V.

OLE JOHNSON'S SUB.

HIGHWAY 3

PUBLIC ROAD

WIND LAKE

MAP OF

MISCELLANEOUS PLATS

RACINE COUNTY, WISCONSIN

SCALE: 1 INCH = 400 FEET

THE THRIFT PRESS ROCKFORD, ILL.

ROCHESTER

SEC. 2 & 11 T. 3 N. R. 19 E.

ROCHESTER TWP.

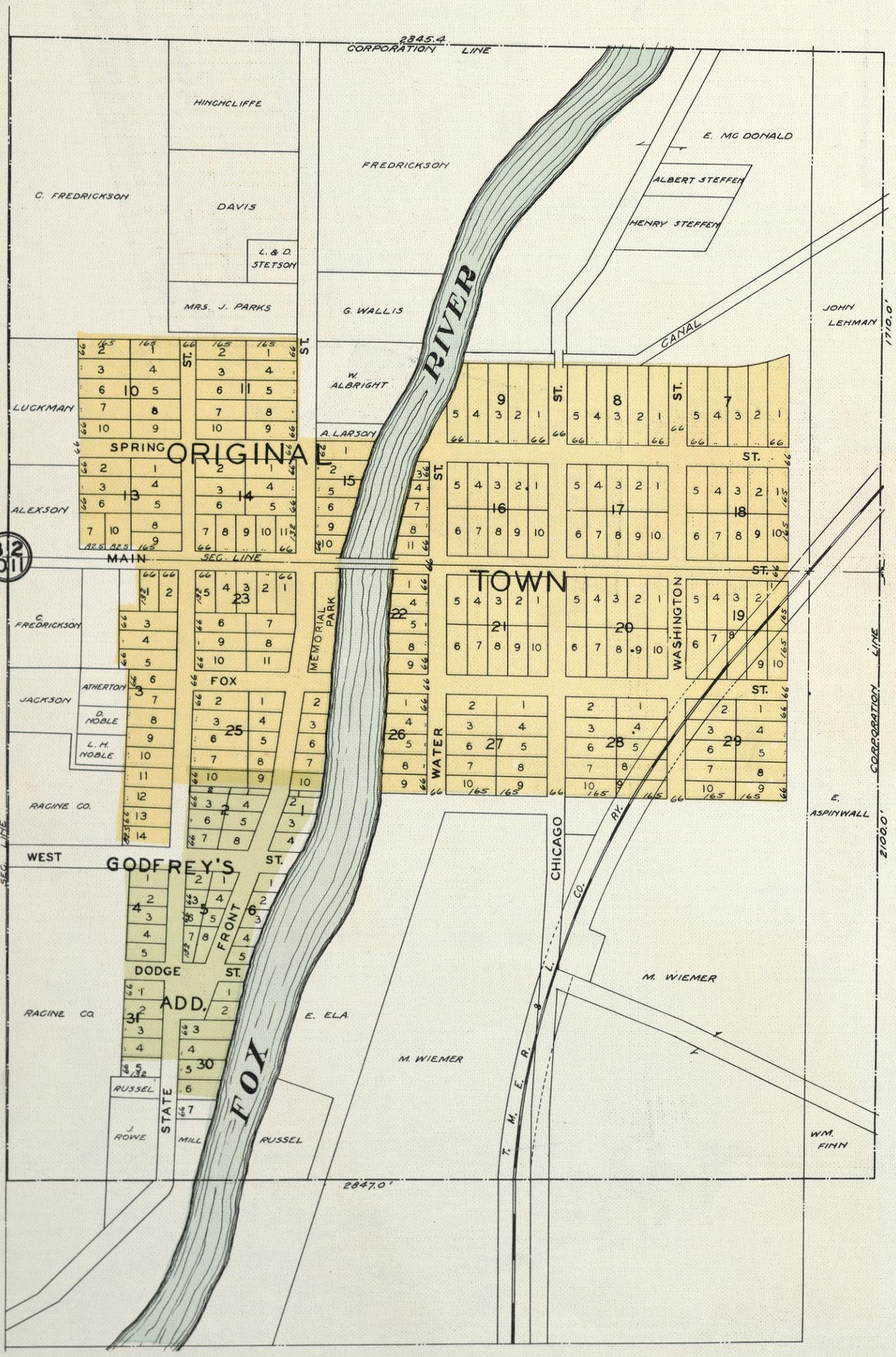

KANSASVILLE

SEC. 31 & 35 T. 1 N. R. 20 E.

DOVER TWP.

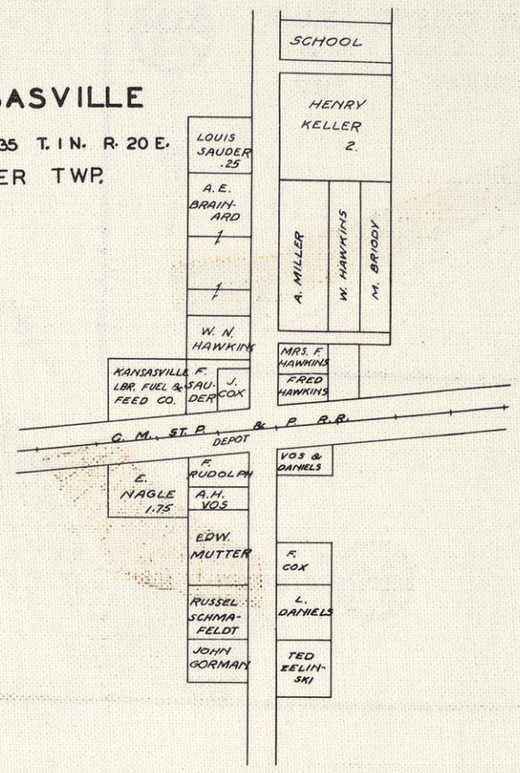

FRANKSVILLE

SEC. 33 T. 4 N. R. 22 E.

CALEDONIA TWP.

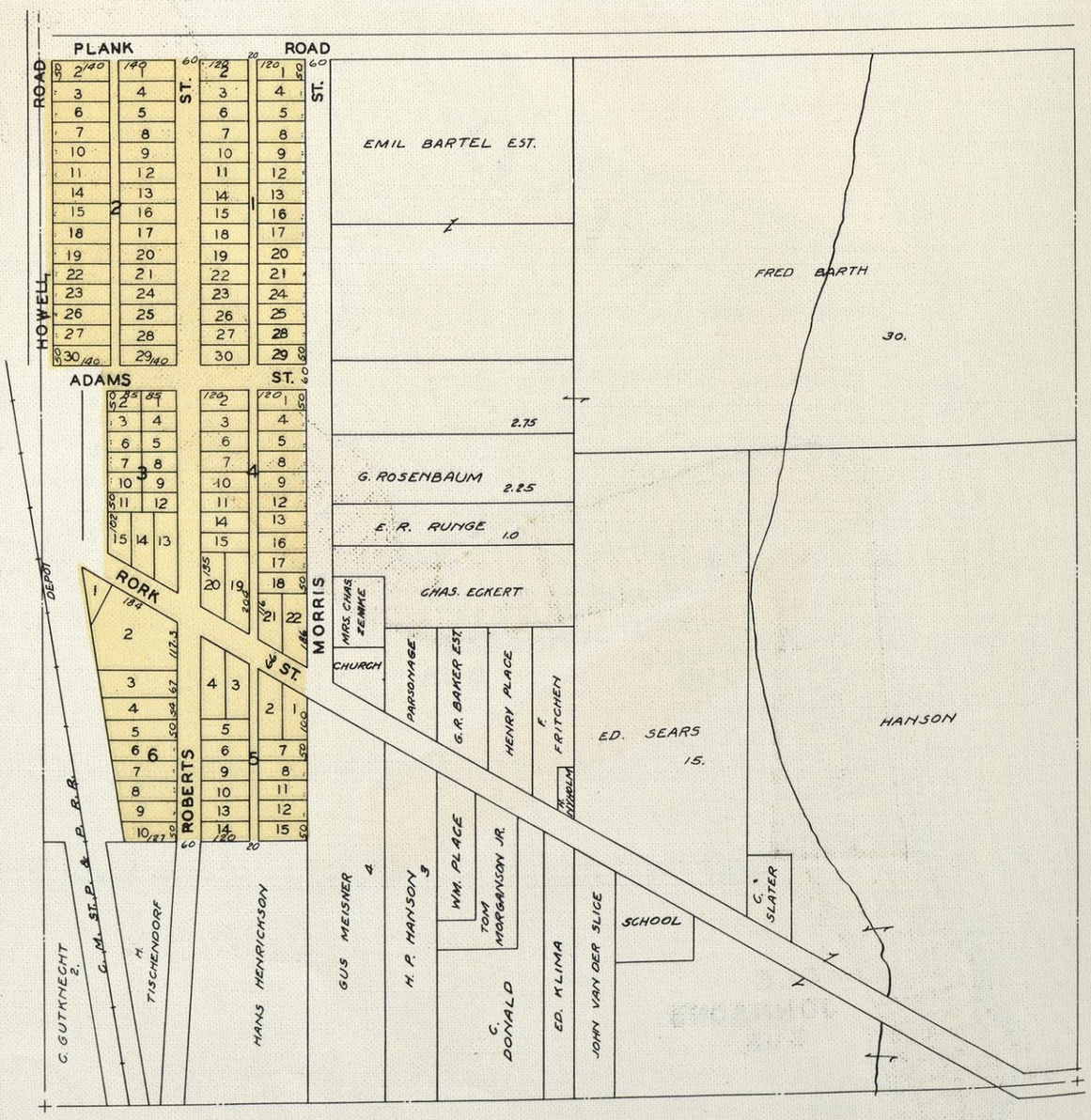

MAP OF

MISCELLANEOUS PLATS

RACINE COUNTY, WISCONSIN

SCALE: 1 INCH = 400 FEET

THE THRIFT PRESS ROCKFORD, ILL.

N

T. & A. WALBRICK
G. BABCOCK
MRS. H. KATZMAN
P. H. LACY
G. MOHR
P. LACY
F. SCHAUB
F. DRUMMOND
B. MILLER
MRS. A.B.
R. BUCHOLTZ
O. B. WINNE
GEO. BAYERS EST.
WM. BEERS
JOHN BEERS EST.
J.C. HOPKINS EST.
E.F. HEALY
M. PEAK
WALWORTH CO. RACINE CO.
S. FREDRICKSON
55
S.S. W.S.
H.C. D.CO.
N. SCHUSSLER
MRS. A.T. VAUGHN
PARSONAGE
CHURCH
CHAS. PALMER
C.H. BAUMONT
ORIGINAL
FAIRVIEW ST.
PLAT
LANGMAID ST.
DEPOT
WILBUR LUMBER CO.
HONEY CREEK
SEC. 6 T. 3 N. R. 19 E.
ROCHESTER TWP.
MEINHARDT BANK OF BURLINGTON & STATE BANK OF HONEY CREEK
1/4 POST
594
1/4 LINE
R.R.
MRS. J. BEERS
A.H. FELL
R. FELL
H. EARL
E.C. KURTZ
C. PALMER
D. DRUMMOND EST.
E. SCHAUWARTZER
HONEY CR.
DAVID FRAZER JR.
J.H. MC INTOSH EST.
SCHOOL
WALTER E. BABCOCK EST.
W. DRUMMOND
H. BAUMAN
GARAGE
SEC. 1
SEC. 6
JOHN ZEBROWSKI
13.0
CEMETERY
F. HIMEBACH
G. & A. PROUT
WILLIAMS EST.
L. G. MARCH
MILLER
500
500 R.R.
F. HEALY EST.
V. BARTHOLOMEW
MRS. HOUGHTON
MRS. GRACE EARLE

HONEY LAKE SUB.
SEC. 18 T. 3 N. R. 19 E.
ROCHESTER TWP.
WALWORTH CO. RACINE CO.
ROCHESTER
LAKE SHORE BLVD.
EUCLID AVE.
WAVELAND AVE.
PLEASANT AVE.
VIEW CREST AVE.
HIGHLAND AVE.
COUNTY TRUNK
BUENA AVE.
SHERWIN AVE.
MILLER AVE.
TAHOE AVE.
DRIVE
ORCHARD GROVE
PINE GROVE
HILLSIDE
RESUB.
TAHOE LAKE
HONEY LAKE
DRIVER DRIVE
LAKE SHORE DRIVE
LAKEWOOD
RAVINE
PARK
DEL-MONTE LAKE
DEL-MONTE
RESUB.
SUB.
WISCONSIN ST.
SUGAR RIVER
DAM
S.W. COR. SEC. 18

A
B
C
D
ELM ISLAND
PARK
FOX RIVER
ELM ISLAND
(UNRECORDED)
SEC. 26 T. 4 N. R. 19 E.
WATERFORD TWP.
NORTH DRIVE
DRIVE
ELM
WEST DRIVE
SEC. LINE
12396
E. 1/4 POST OF SEC. 26
1320.7

RIVER GROVE SUB.
SEC. 28 T. 4 N. R. 19 E.
WATERFORD TWP.
FOX RIVER
FOR WATERFORD WOODS SEE PAGE 53

T.M.E.R. & L. R.R.
DRIVE
1543
FOX RIVER
THE AYERS GROVE ADD.
SEC. 28 T. 3 N. R. 19 E.
BURLINGTON TWP.
1287.2
N. 53° 40' E.
S.W. COR. SEC. 28

OAKWOOD HILLS

-of-

BOHNERS LAKE

BEING A SUBDIVISION OF A PART OF THE SE¼ OF SECTION 13, TOWNSHIP 2 NORTH, RANGE 19 EAST, TOWN OF BURLINGTON, RACINE COUNTY WISC.

Scale

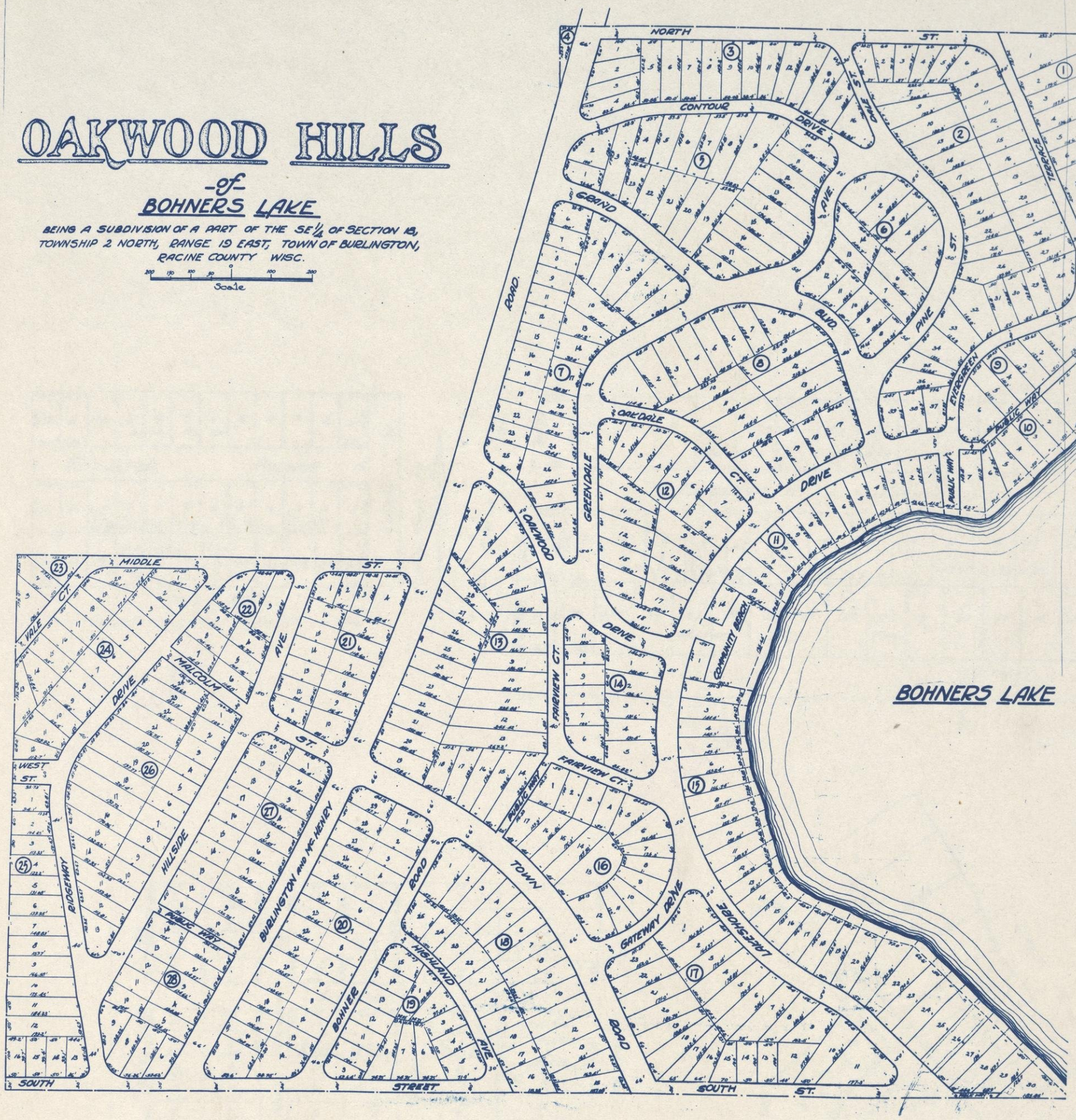

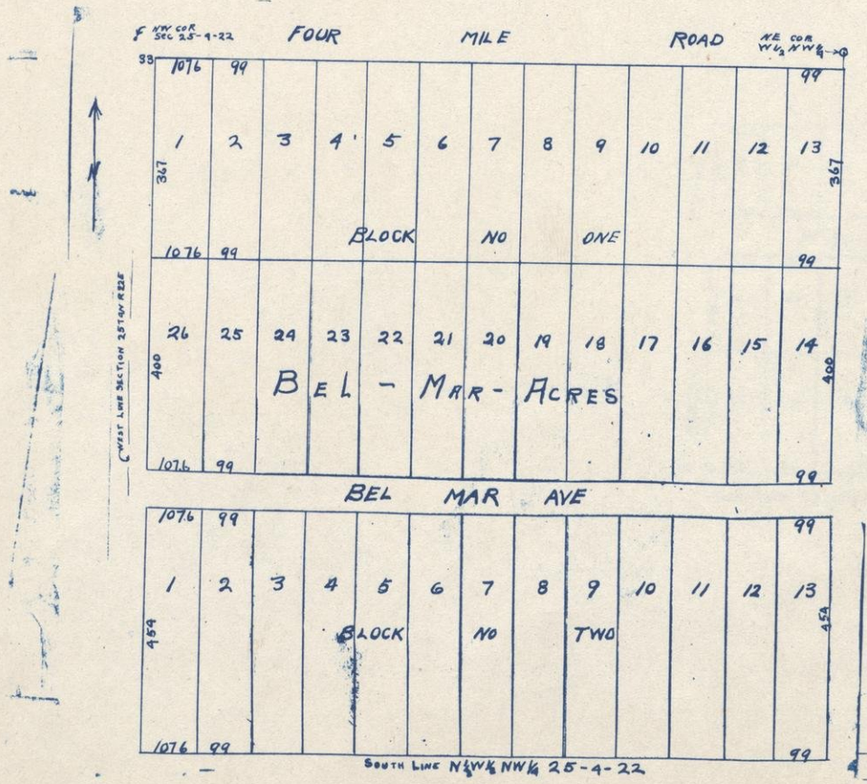

YBEMA SUBDIVISION

BEING A PART OF THE
SW ¼ OF SEC. 6-3-23
TOWN OF MT. PLEASANT
RACINE COUNTY, WISC.
SCALE 1"=60'

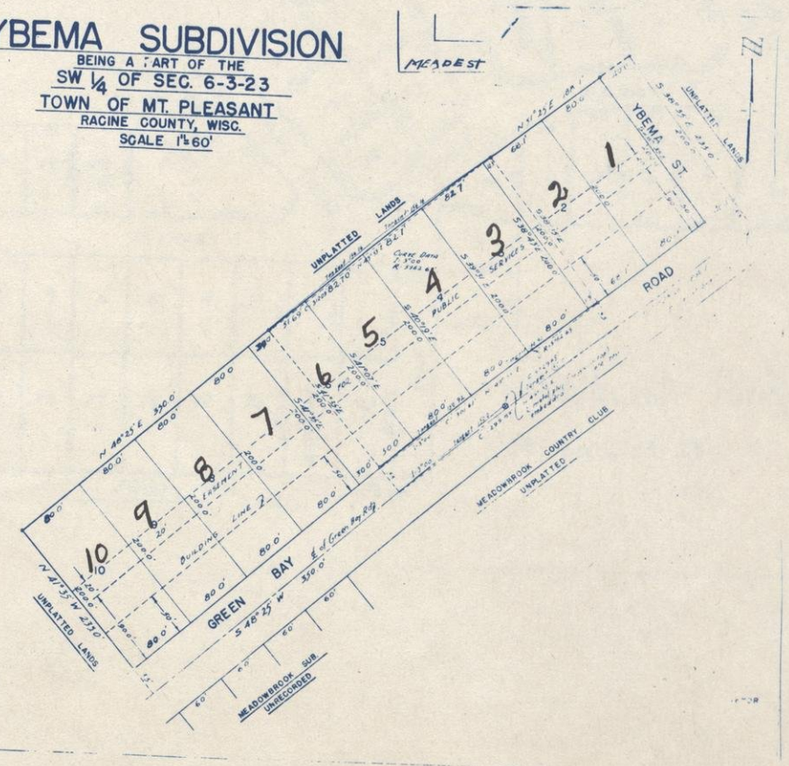

P

KINGSTON AVENUE

Re-Subdivision Melvin Park Addition

Melvin Ave.

Blk No 11 Wolff's 3rd Add

SEE PAGE 33

KINGSTON AVENUE

Willmor Terrace

Block One

Block Two

pt SW 1/4 33-4-23

Melvin Ave

Blk 21 Wolfe's Third Sub

SEE PAGE 33

LOMBARD AVE

Bayview Sub

Unplatted

SEE PAGE 31

Lake Michigan

Michlynn Place

Pine Park Court

Old Pine Circle

Wallis Avenue

Four Mile Road

Sandyhurst Point

Pt Sec 22-4-23

OAKWOOD HILLS

-of-

BOHNERS LAKE

BEING A SUBDIVISION OF A PART OF THE SE 1/4 OF SECTION 18, TOWNSHIP 2 NORTH, RANGE 19 EAST, TOWN OF BURLINGTON, RACINE COUNTY WISC.

200 150 100 50 0 100 200
Scale

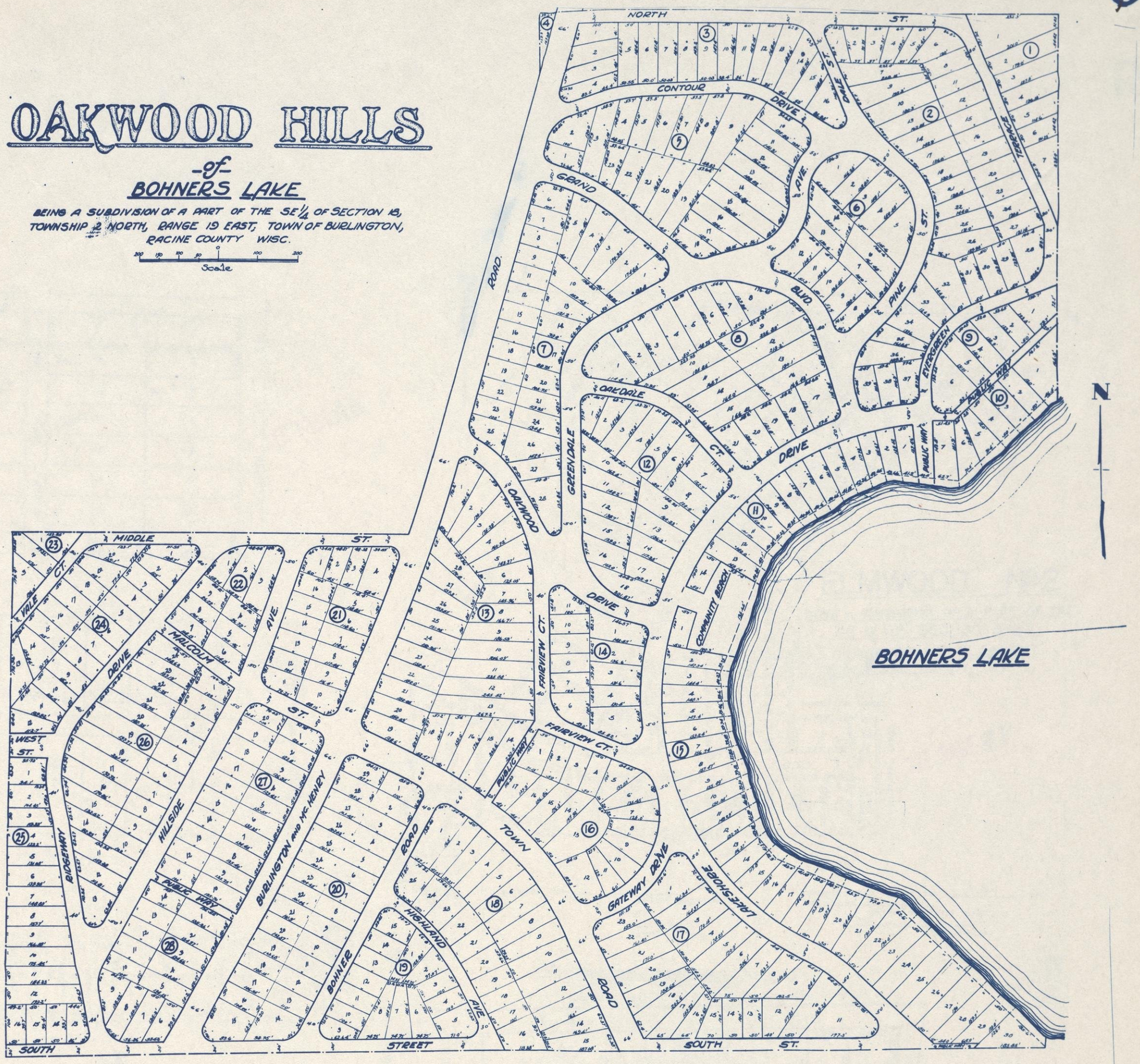

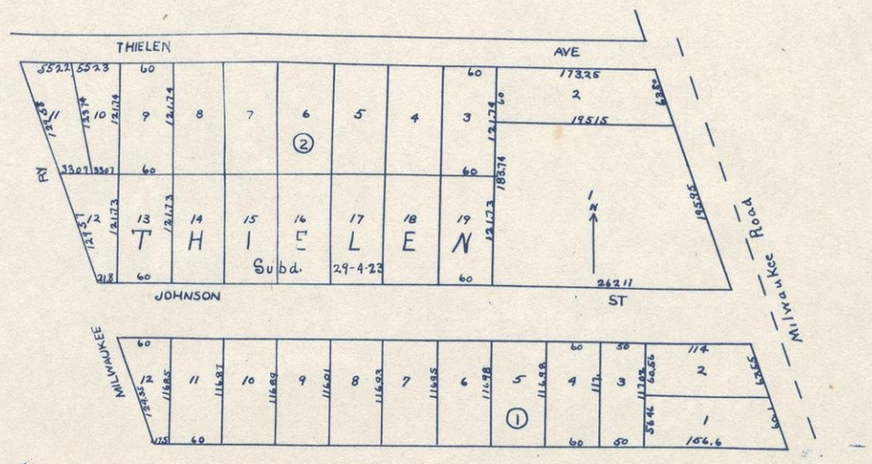

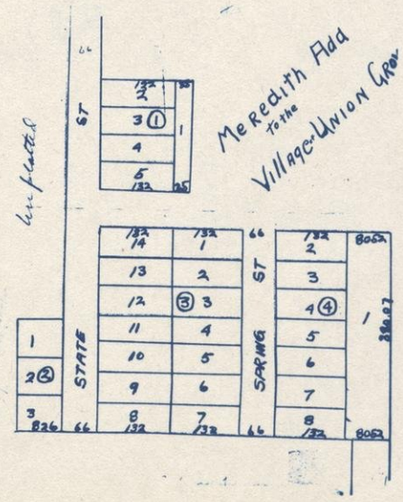

R

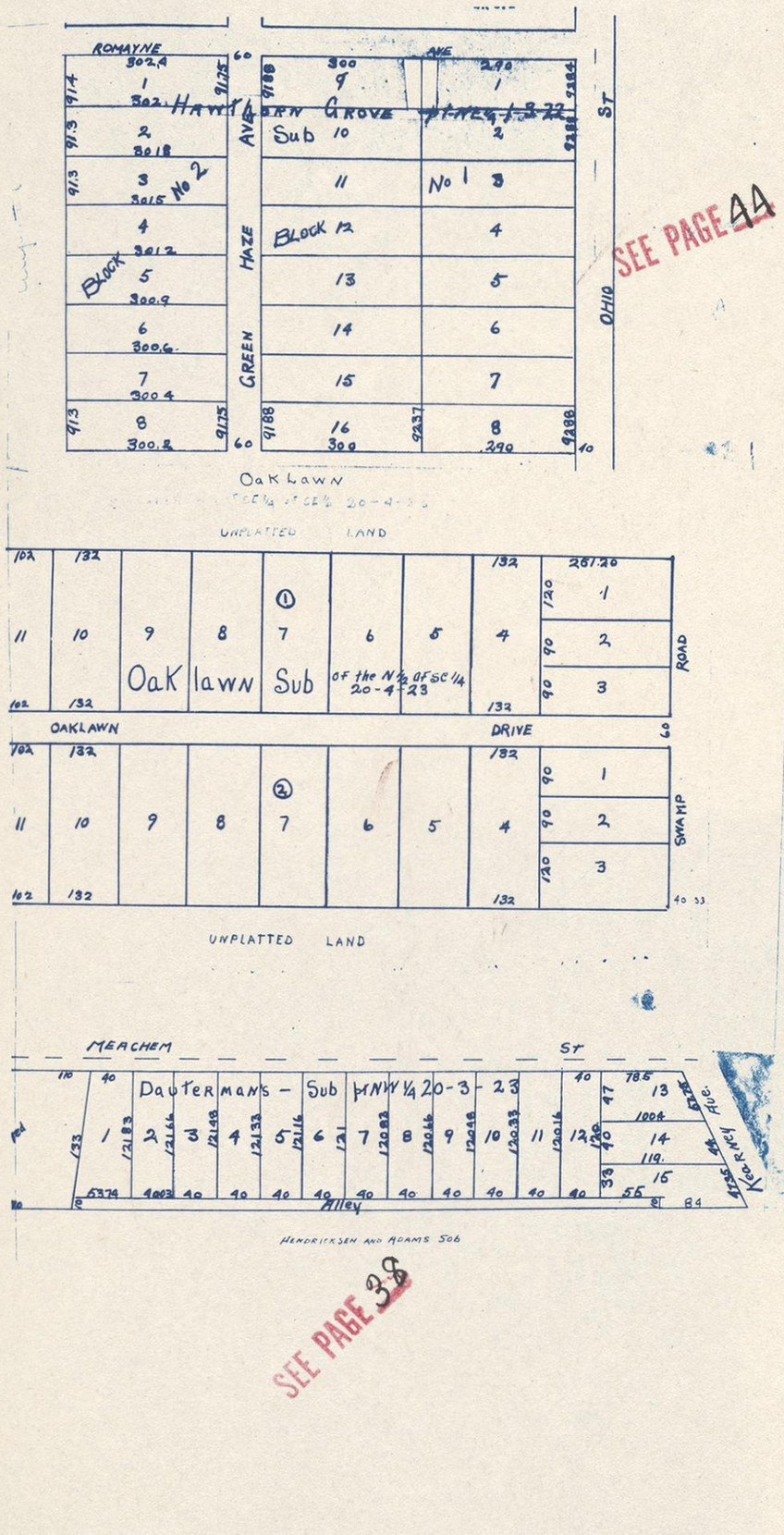

SEE PAGE 44

SEE PAGE 38

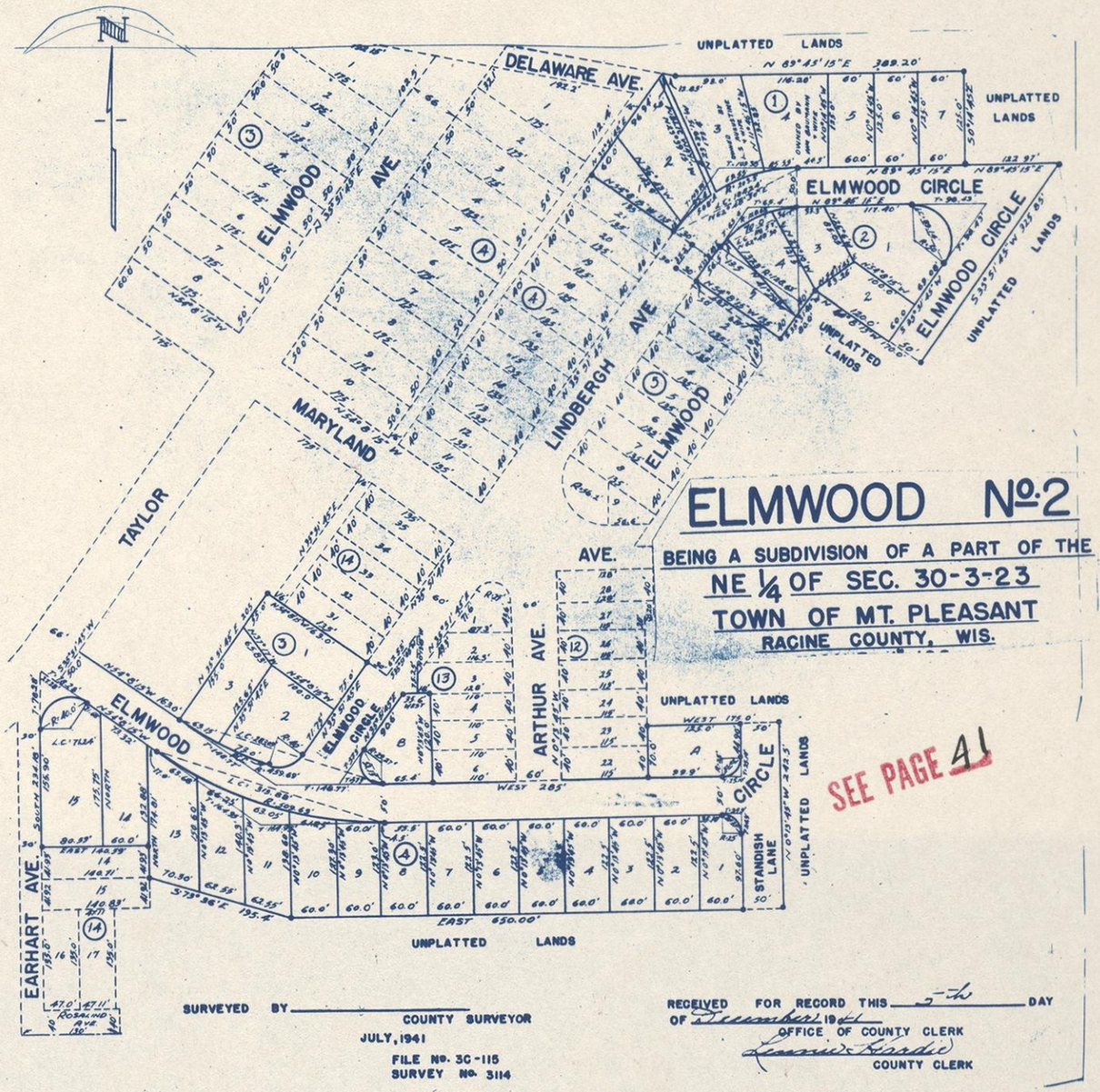

SEE PAGE 41



SEE PAGE 33

192008

~~Closed Stacks~~

Z
912.775
At65a