



LIBRARIES

UNIVERSITY OF WISCONSIN-MADISON

Atlas of Columbia County, Wisconsin drawn from actual surveys and the county records to which is added a rail road and sectional map of the state of Wisconsin. 1873

Madison, Wisconsin: Harrison and Warner, 1873

<https://digital.library.wisc.edu/1711.dl/EQV4IVIZZH62O8N>

Based on date of publication, this material is presumed to be in the public domain.

Original material owned by Madison Public Library.

For information on re-use see:

<http://digital.library.wisc.edu/1711.dl/Copyright>

The libraries provide public access to a wide range of material, including online exhibits, digitized collections, archival finding aids, our catalog, online articles, and a growing range of materials in many media.

When possible, we provide rights information in catalog records, finding aids, and other metadata that accompanies collections or items. However, it is always the user's obligation to evaluate copyright and rights issues in light of their own use.

ATLAS
of
COLUMBIA CO.
WISCONSIN
HARRISON & WARNER.

1873

1873

Pearl Clump Reynolds

ATLAS
OF
COLUMBIA

COUNTY

WISCONSIN

*Drawn from Actual Surveys
and the County Records*

To which is added

A RAIL ROAD & SECTIONAL MAP

of the State of

WISCONSIN.

Published by

HARRISON & WARNER

Madison Wis.

1873.

Eng'd by Worley & Bracher
31 South 6th St. Philad^a.

Printed by Fred. Bourquin
29 & 31 S. 6th St. Phila.

Oldach & Mergenthaler, Bookbinders
S.E. Cor. 4th & Cherry Sts. Philada.

32904

* 912.758

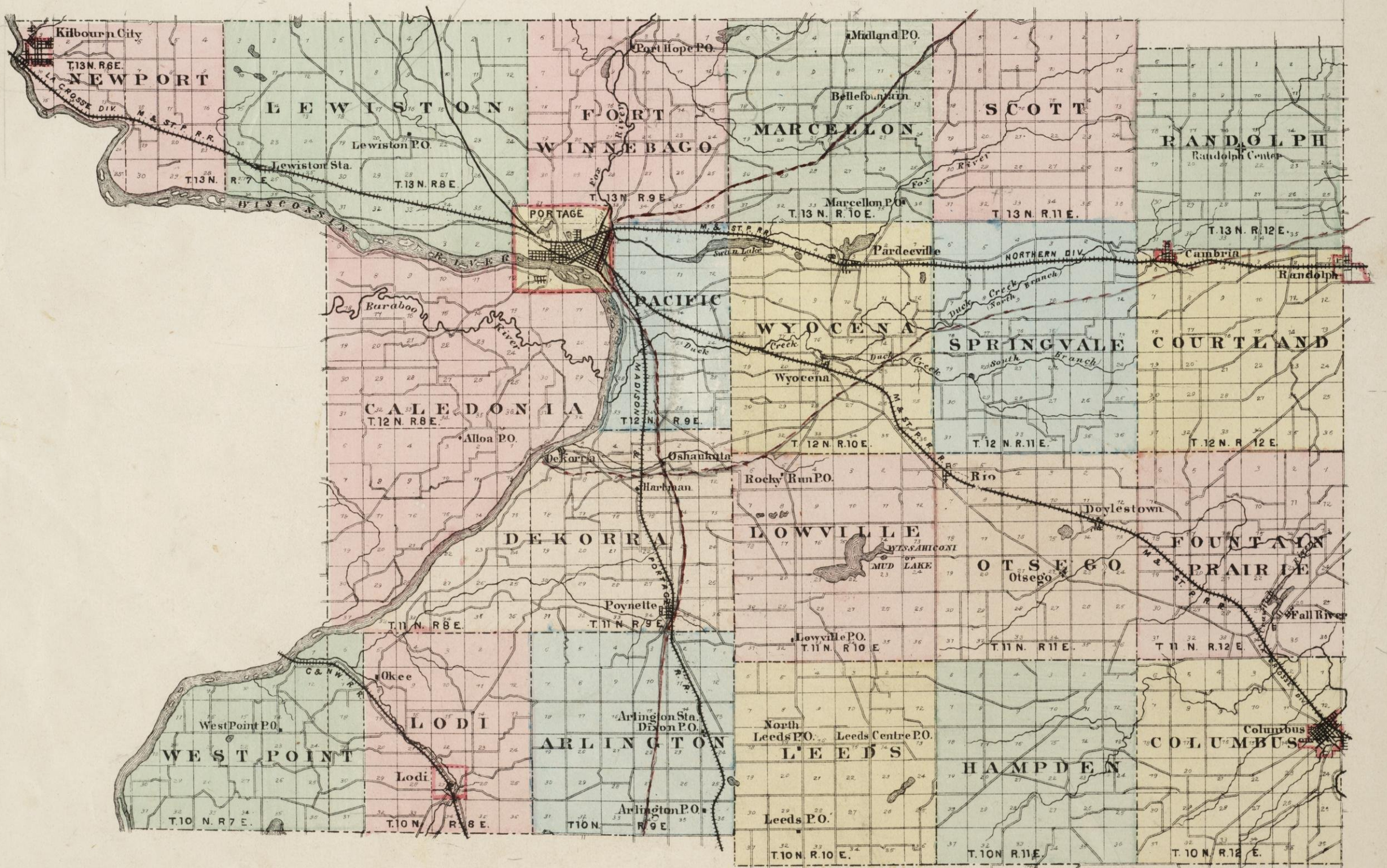
TABLE OF CONTENTS.

	PAGE		PAGE
Title	1	Newport	51
Table of Contents	3	Okee	8
Table of Distances	4	Oshaukuta	24
Columbia County	5	Otsego	29
Arlington	13	“ Village	51
Caledonia	36, 37	Pacific	39
Cambria	33	Pardeeville	56
Columbus	19	Portage	42, 43
“ Village	21	“ Directory	39
Courtland	49	Population of Wisconsin by Towns	68
Dekorra	24, 25	Poynette	24
“ Village	24	Randolph	65
Doylestown	37	“ Village	33
Fall River	33	Randolph Centre	8
Fort Winnebago	59	Rio	37
Fountain Prairie	31	Scott	63
Hampden	17	Springvale	47
Kilbourn City	53	Territorial History of Wisconsin	67
Leeds	15	Westpoint	8
Lewiston	56, 57	Wyocena	45
Lodi	9	“ Village	56
“ Village	11	Railroad and Sectional Map of Wisconsin	69, 70, 71, 72
Lowville	27		
Marcellon	61		

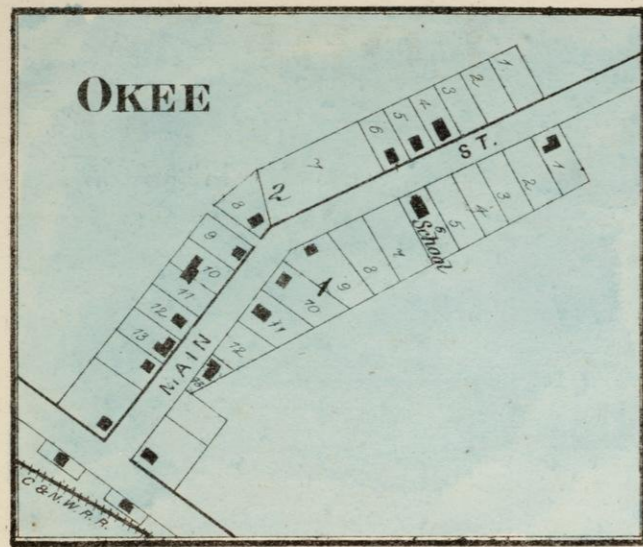
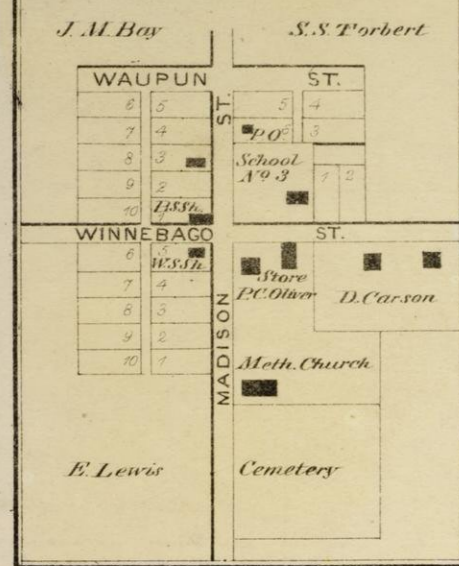
AIR-LINE DISTANCES
OF
COLUMBIA COUNTY, WIS.

	Arlington Station.	Cambria.	Columbus.	Dekorra.	Doylestown.	Fall River.	Hartman.	Kilbourn City.	Leeds Centre.	Lewiston Station.	Lodi.	Okee.	Otsego.	Pardeeville.	PORTAGE.	Poynette.	Randolph.	Randolph Centre.	Rio.	Wyoceca.
Arlington Station . . .																				
Cambria	19.5																			
Columbus	18.	14.8																		
Dekorra	9.4	18.8	24.																	
Doylestown	13.1	8.1	9.2	15.9																
Fall River	17.	11.	3.8	21.6	6.1															
Hartman	7.4	17.2	21.4	2.6	13.6	19.1														
Kilbourn City	28.	34.	42.9	19.3	34.	40.	22.													
Leeds Centre	4.7	16.8	13.5	12.4	9.5	12.6	12.	31.7												
Lewiston Station	21.	26.7	35.3	12.	26.6	32.5	14.5	7.6	24.4											
Lodi	7.7	26.3	25.5	10.5	20.6	24.7	10.3	24.8	12.2	19.1										
Okee	10.3	27.	28.4	9.2	22.2	27.	10.	20.8	15.	15.5	4.									
Otsego	11.5	9.9	9.	15.3	1.9	6.4	12.8	34.	7.6	26.4	19.	21.								
Pardeeville	14.3	9.7	19.8	9.9	10.7	16.6	9.	24.5	14.1	17.3	19.2	18.8	11.2							
PORTAGE	14.4	17.8	26.2	5.5	17.4	23.3	7.2	16.8	16.6	9.2	16.	14.	17.3	8.1						
Poynette	3.9	18.2	19.7	5.7	13.1	18.	3.6	24.6	7.1	17.6	8.2	9.3	11.8	11.5	10.6					
Randolph	23.2	5.2	13.8	23.7	10.4	10.7	21.9	39.	19.9	31.9	30.4	31.5	12.3	14.9	23.	22.4				
Randolph Centre	23.4	3.8	17.3	21.8	11.7	13.8	20.4	35.7	20.6	28.8	29.9	30.3	13.5	12.3	20.2	21.7	4.5			
Rio	10.4	9.2	13.6	11.2	5.	10.7	9.	29.4	8.3	21.8	17.2	18.4	4.8	6.8	12.7	9.2	13.3	12.9		
Wyoceca	11.5	10.5	18.3	8.4	9.3	15.2	6.8	25.	11.2	17.6	16.8	16.8	9.4	2.9	8.4	8.8	15.4	13.6	4.7	

Outline Map
OF
COLUMBIA CO.



RANDOLPH CENTRE



COLUMBIA COUNTY ATLAS, WEST POINT

Township 10 North, Range 7 & 8 East of 4th Principal Meridian

Scale 2 Inches to 1 Mile

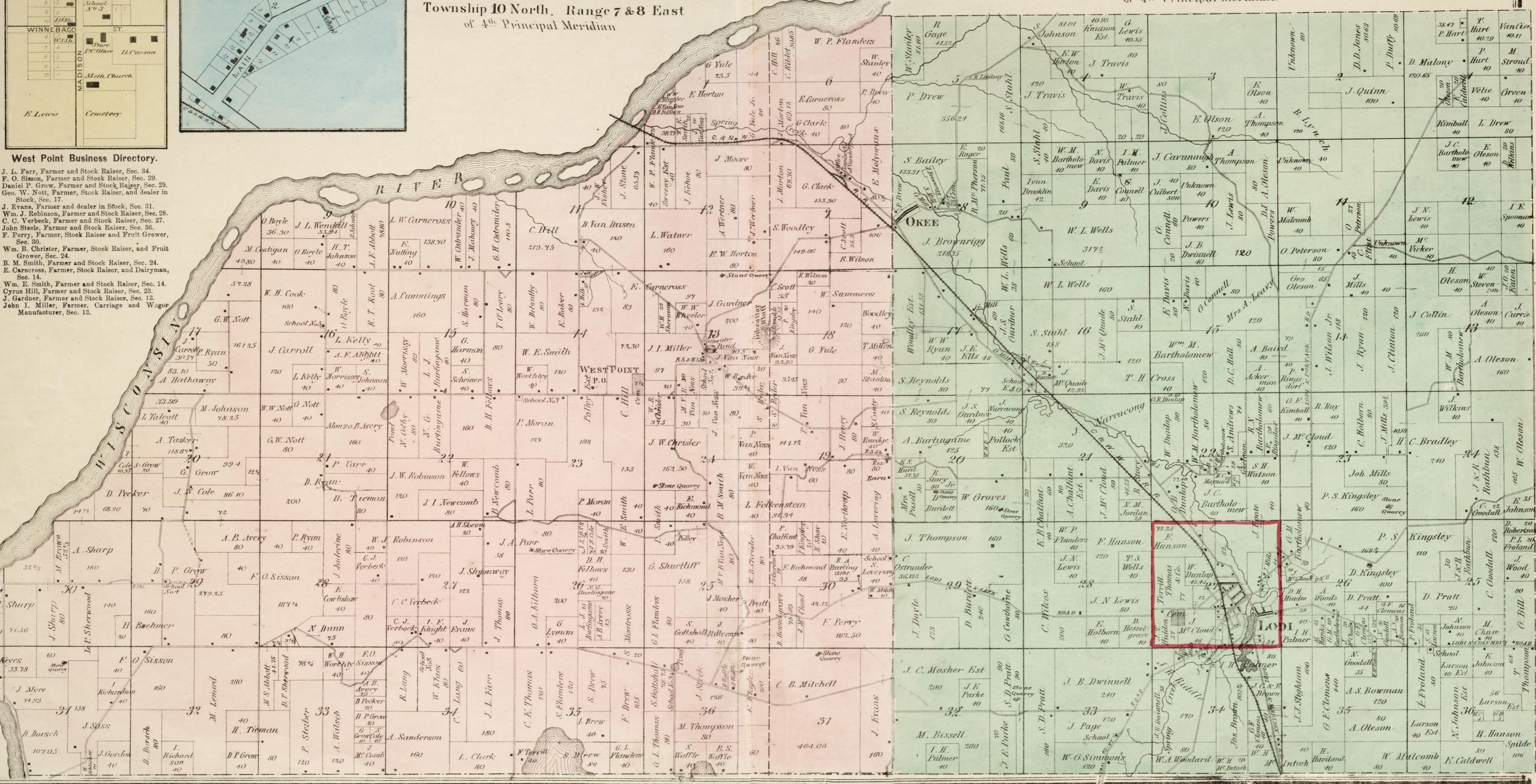
COLUMBIA COUNTY ATLAS,

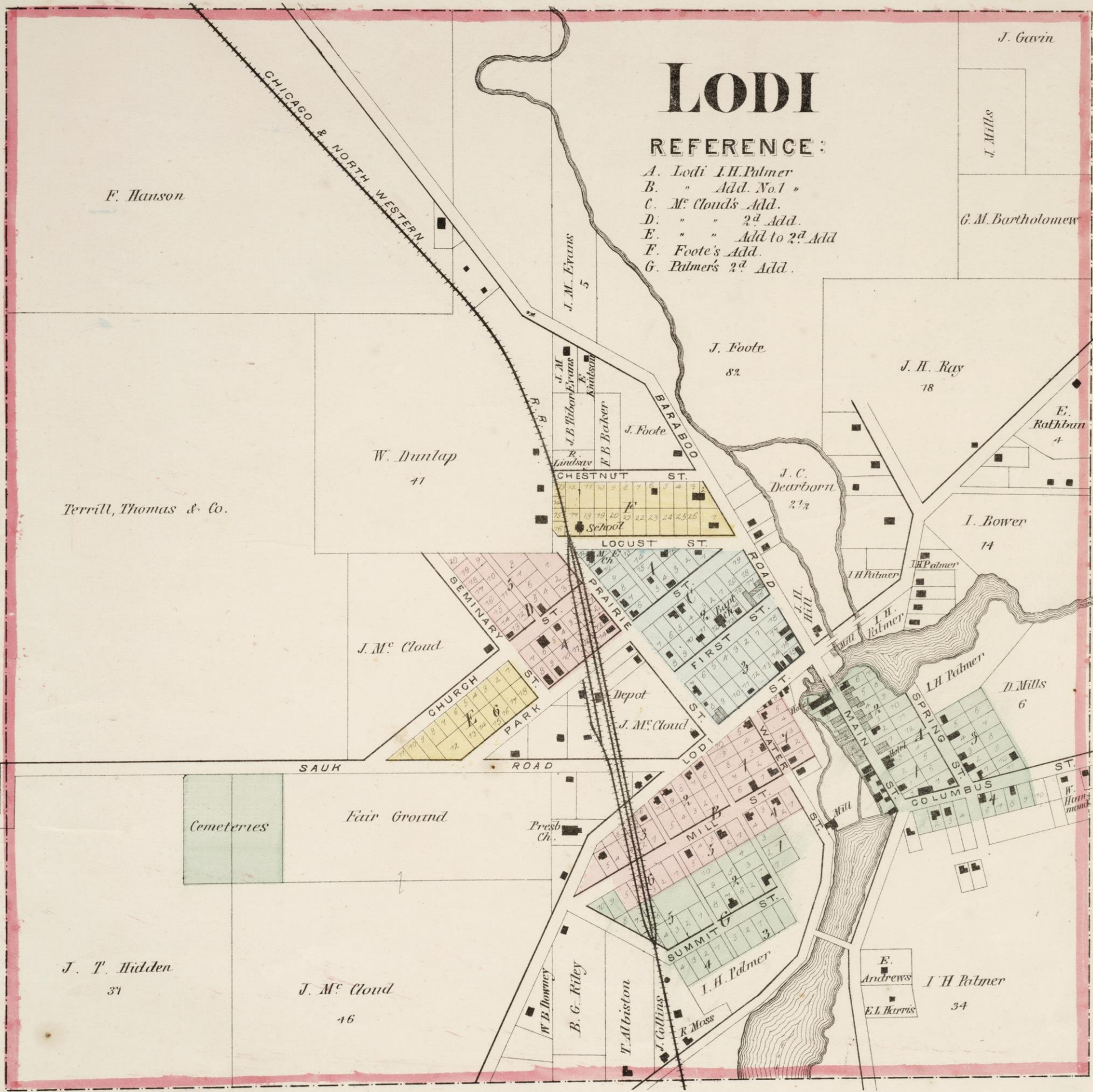
LODI

Township 10 North, Range 8 East of 4th Principal Meridian

West Point Business Directory.

- J. L. Farr, Farmer and Stock Raiser, Sec. 34.
F. O. Sisson, Farmer and Stock Raiser, Sec. 29.
Daniel P. Grow, Farmer and Stock Raiser, Sec. 29.
Geo. W. Nott, Farmer, Stock Raiser, and dealer in Stock, Sec. 17.
J. Evans, Farmer and dealer in Stock, Sec. 31.
Wm. J. Robinson, Farmer and Stock Raiser, Sec. 28.
C. C. Verbeck, Farmer and Stock Raiser, Sec. 27.
John Steele, Farmer and Stock Raiser, Sec. 36.
F. Perry, Farmer, Stock Raiser and Fruit Grower, Sec. 30.
Wm. B. Christer, Farmer, Stock Raiser, and Fruit Grower, Sec. 24.
B. M. Smith, Farmer and Stock Raiser, Sec. 24.
E. Carnecross, Farmer, Stock Raiser, and Dairyman, Sec. 14.
Wm. E. Smith, Farmer and Stock Raiser, Sec. 14.
Cyrus Hill, Farmer and Stock Raiser, Sec. 23.
J. Gardner, Farmer and Stock Raiser, Sec. 13.
John I. Miller, Farmer, Carriage and Wagon Manufacturer, Sec. 13.





LODI

REFERENCE:

- A. Lodi I.H. Palmer
- B. " Add. No. 1 "
- C. Mc Cloud's Add.
- D. " " 2^d Add.
- E. " " Add to 2^d Add
- F. Foote's Add.
- G. Palmer's 2^d Add.

F. Hanson

J. Gavin
J. Mills
G. M. Bartholomew

W. Dunlap
41

Terrill, Thomas & Co.

J. M. Cloud

Cemeteries

Fair Ground

J. T. Hidden
37

J. M. Cloud
46

Lodi Business Directory.

Bartholomew & Wanner, Druggists, Grocers, and Booksellers, Dealers in Musical Instruments, Notions, Fancy Goods, Stationery, Wall Paper, Crockery, Lamps, and Glassware, Paints, Oils, &c. &c.
 Jas. McCloud, Dealer in Dry Goods, Groceries, Hats, Caps, Boots, Shoes, Hardware, Cutlery, Drugs, Medicines, &c.; also, all kinds of Live Stock.
 R. S. Travis, Postmaster, Agent for Home Insurance Co., New York.
 C. H. Fullerton, General Job Printer, and Publisher of Lodi Journal.

E. Andrews, Proprietor of Lodi Flouring Mills.
 J. H. Hill, Proprietor of Excelsior Mill.
 Jno. T. Hidden, Proprietor of Northwestern Hotel and Billiard Room.
 J. W. Bullis, Manufacturer of Wagons, Sleighs, and Cutters. Repairing done on short notice.
 C. A. Hill, Blacksmith and Wagon Maker.
 H. M. Ayer, Law Office and Land Agent.
 S. M. Blake, Eclectic Physician, Surgeon, and Obstetrician.
 A. Stephenson, Proprietor of Restaurant.
 G. M. Bartholomew, Farmer and Surveyor.
 W. Dunlap, Farmer and Stock Raiser.
 I. H. Palmer, Farmer and Land Dealer.
 J. Narracong, Farmer, Miller, and Breeder of Fine Stock, Sec. 16.

D. Burdett, Farmer, Stock Raiser, and Fruit Grower, Sec. 29.
 S. Andrews, " " " " Sec. 22.
 Geo. F. Clemans, Farmer, Stock Raiser, and Fruit Grower, Sec. 36.
 Wm. H. McIntosh, Farmer and Stock Raiser, Sec. 34.
 J. B. Dwinnell, " " " " Sec. 33.
 W. G. Simons, " " " " Sec. 33.
 D. Pratt, " " " " Sec. 33.
 J. E. Park, " " " " Sec. 32.
 Mrs. J. C. Mosher, " " " " Sec. 32.
 C. Wilcox, " " " " Sec. 28.
 P. S. Kingsley, " " " " Sec. 26.
 R. N. Bartholomew, " " " " Sec. 22.

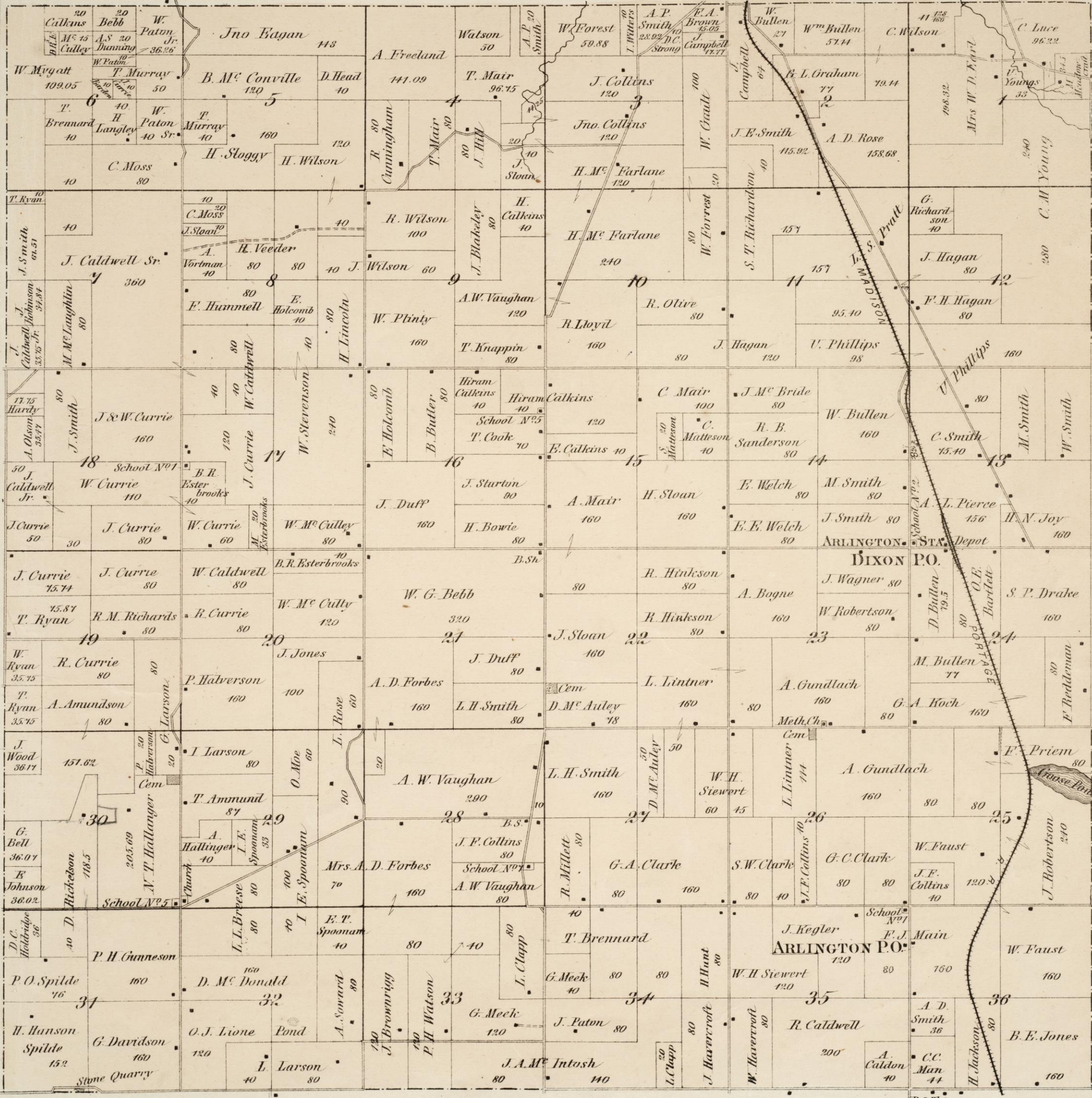
ARLINGTON

Township 10 North, Range 9 East
of 4th Principal Meridian

F. R. Morris, Dealer in Lumber, Lath, Shingles, Doors, Sash,
&c. Yard at Arlington Station.
F. J. Main, Farmer, and Postmaster at Arlington P. O., Sec.
36.

H. McFarland, Farmer and Stock Raiser, Sec. 10.
David Butler, " " " " Sec. 24.
D. McDonald, " " " " Sec. 32.
L. H. Smith, " " " " Sec. 21.
L. E. Spoonam, " " " " Sec. 29.
Hans Hansen Spilde, Farmer and Stock Raiser, Sec. 31.
Ole J. Lione, " " " " Sec. 33

Scale 2 Inches to 1 Mile

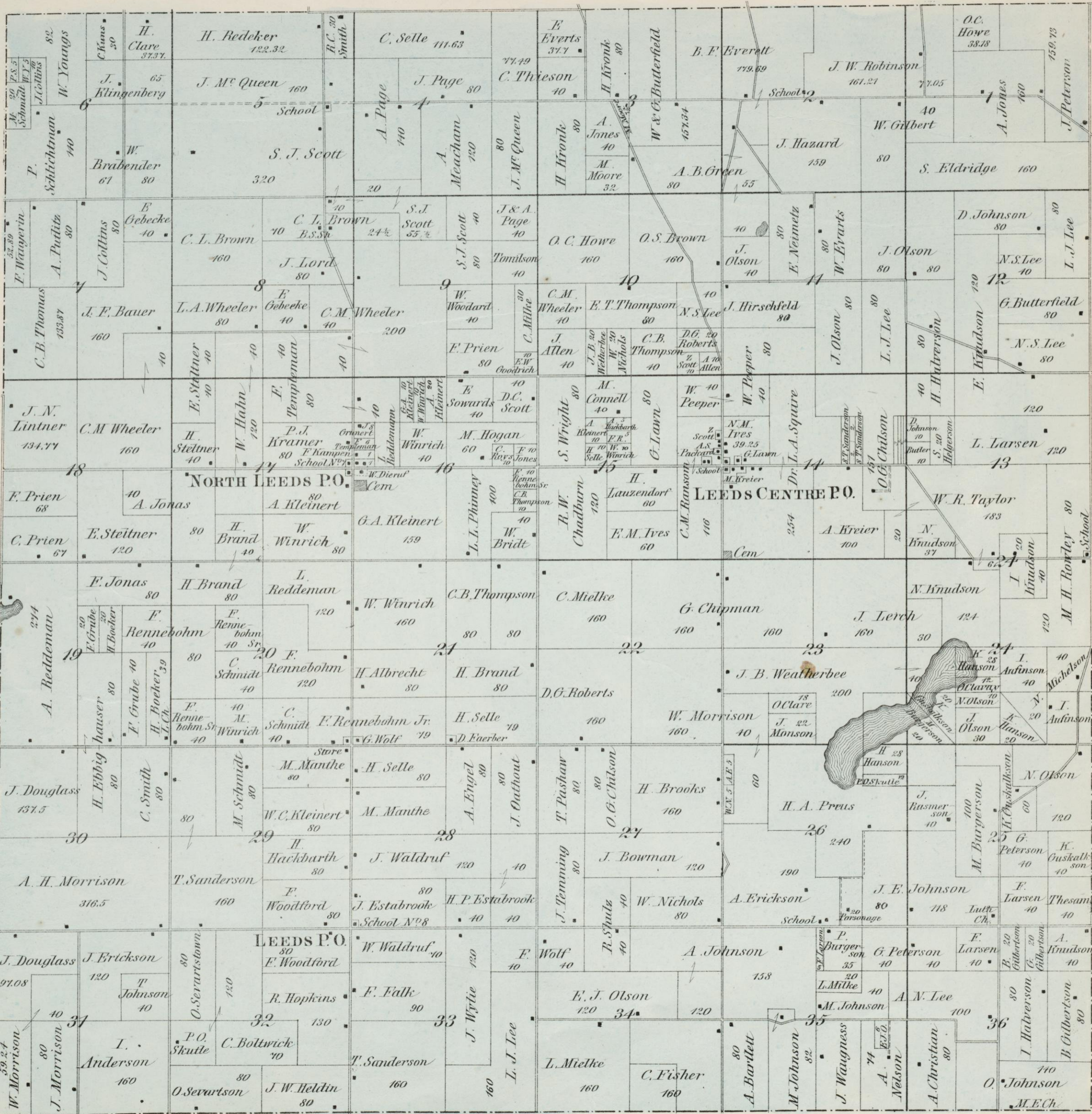


LEEDS

Leeds Business Directory.

Township 10 North, Range 10 East
of 4th Principal Meridian.

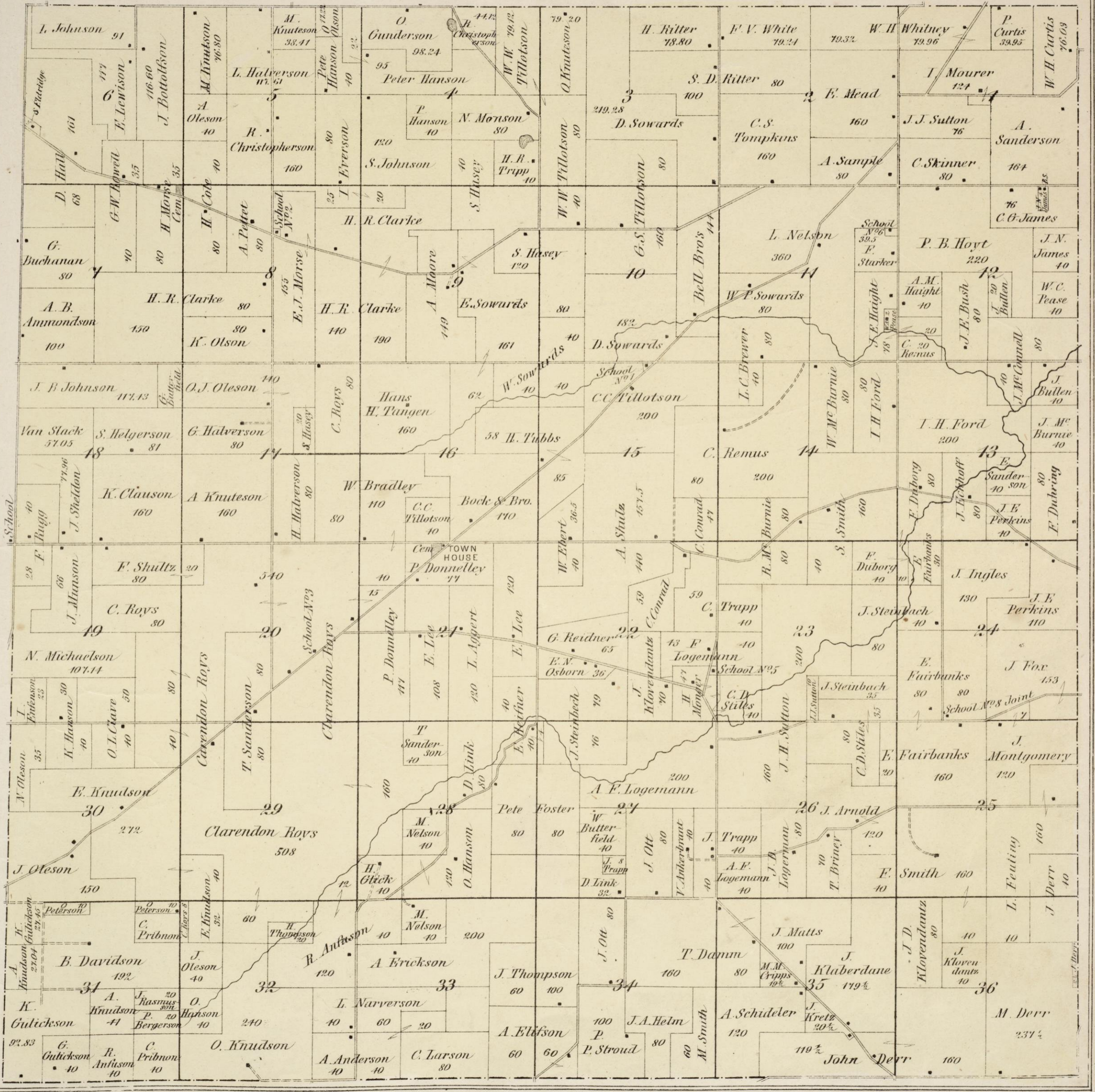
S. A. Squire, Physician and Druggist.
H. A. Preus, Minister of the Lutheran Church.
A. Jones, Farmer and Breeder of American Merino Sheep.



COLUMBIA COUNTY ATLAS. HAMPDEN

Township 10 North, Range 11 East
of 4th Principal Meridian

Scale 2 Inches to 1 Mile



COLUMBIA COUNTY ATLAS. COLUMBUS

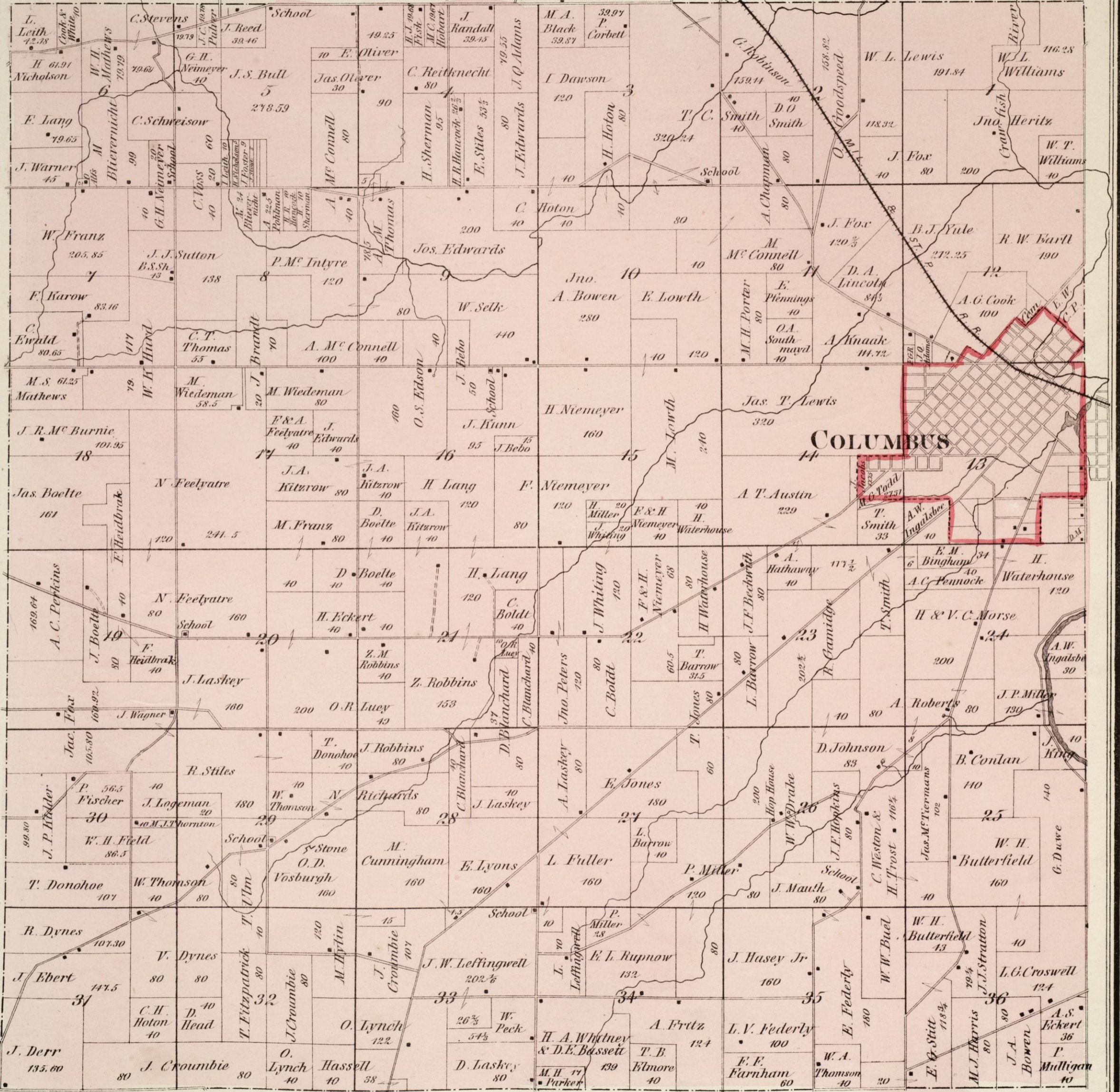
Business Directory.

W. W. Drake, Farmer, Hop Grower, and Dairyman, Sec. 26.
 W. Thomson, Farmer and Hop Grower, Sec. 29.
 J. J. Statton, Farmer and Raiser of Fine Poultry, Sec. 36.
 O. D. Vosburgh, Farmer and Wine Merchant, Sec. 29.
 T. Smith, Farmer and Dairyman, Sec. 23.

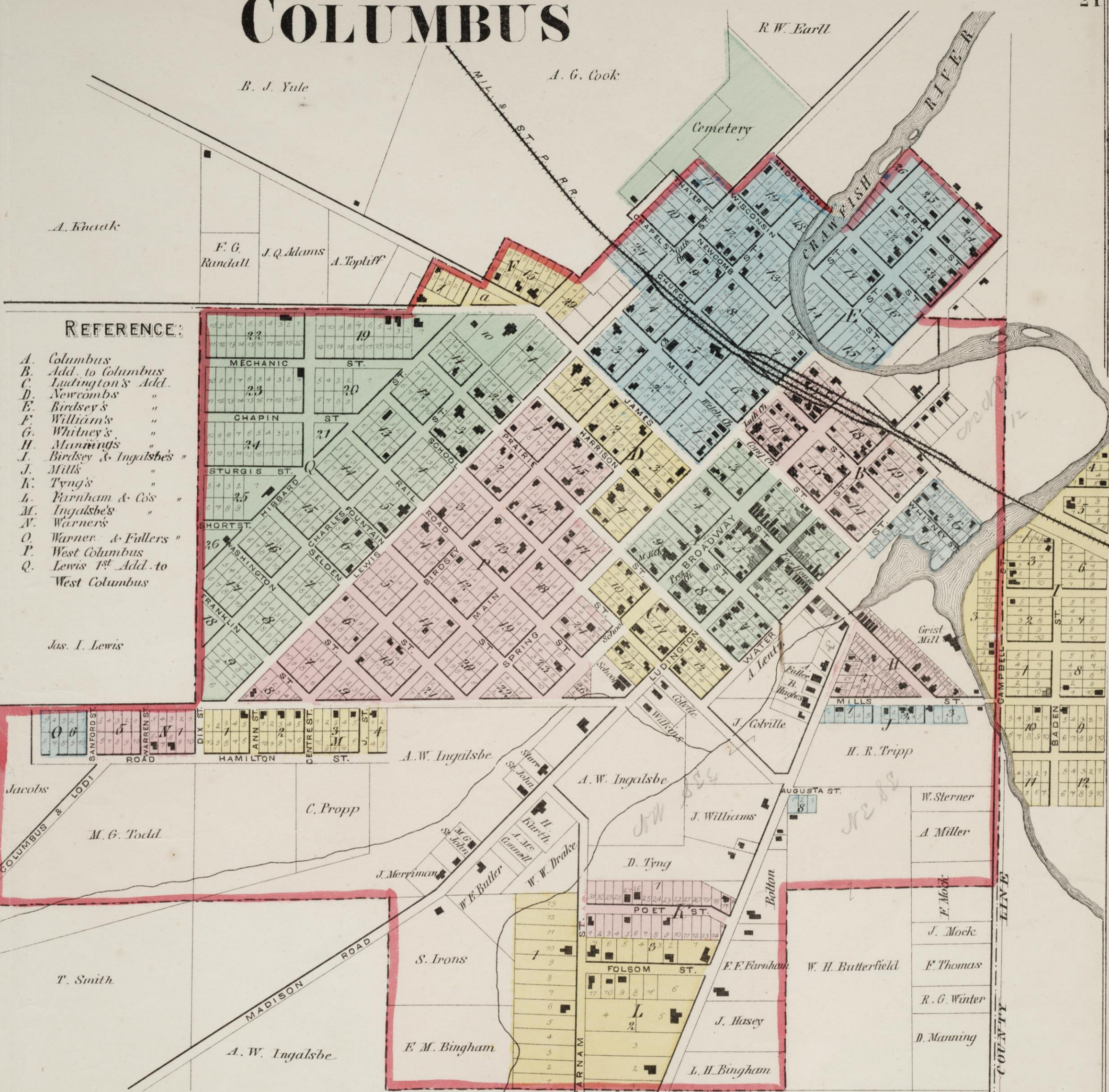
Township 10 North, Range 12 East
 of 4th Principal Meridian

P. Miller, Farmer, Dealer, and Breeder of Cotswold Sheep,
 Sec. 26.
 M. Lowth, Farmer and Stock Dealer, Sec. 15.
 J. S. Bull, Farmer and Stock Dealer, Sec. 5.
 R. Gamidge, Farmer and Stock Grower, Sec. 23.
 W. Selk, " " " " Sec. 9.
 W. W. Buel, " " " " Sec. 35.
 J. Reed, " " " " Sec. 5.
 H. Sherman, " " " " Sec. 4.

Scale 2 Inches to 1 Mile



COLUMBUS



REFERENCE:

- A. Columbus
- B. Add. to Columbus
- C. Ludington's Add.
- D. Newcombs "
- E. Birdsey's "
- F. William's "
- G. Whitney's "
- H. Mannings "
- I. Birdsey & Ingalsbe's "
- J. Mills "
- K. Tyng's "
- L. Farnham & Co's "
- M. Ingalsbe's "
- N. Warners "
- O. Warner & Fullers "
- P. West Columbus
- Q. Lewis 1st Add. to West Columbus

Jas. I. Lewis

Columbus Business Directory.

Attorneys-at-Law.

Hazelton & Dering, Attorneys-at-Law.
 E. E. Chapin, Attorney-at-Law.
 A. G. Cook, Attorney-at-Law.

Banks.

First National Bank. R. W. Chadbourn, President. S. W. Chadbourn, Cashier.
 Union Bank. L. R. Rockwell, Proprietor.

Editor and Publisher.

J. R. Decker, Editor and Proprietor of the Columbus Republican, and Job Printer.

Physicians and Surgeons.

R. W. Earll, Physician and Surgeon.
 E. D. Kanouse & Son, Homeopathic Physician and Surgeon.
 D. C. Davis, Physician and Surgeon. Office over Huggins's Drug Store.

Insurance.

F. G. Randall, Life Insurance Agent.

Druggist.

J. Swarthout, Dealer in Drugs and Medicines, Paints, Oils, Glass, &c., and Wines and Liquors for medicinal purposes.

Dry Goods, &c.

Fuller Bros., Dealers in Dry Goods, Groceries, and General Merchandise.

Grain and Agricultural Implements.

J. E. Churchill, Dealer in Grain, Coal, Salt, and Agricultural Implements.

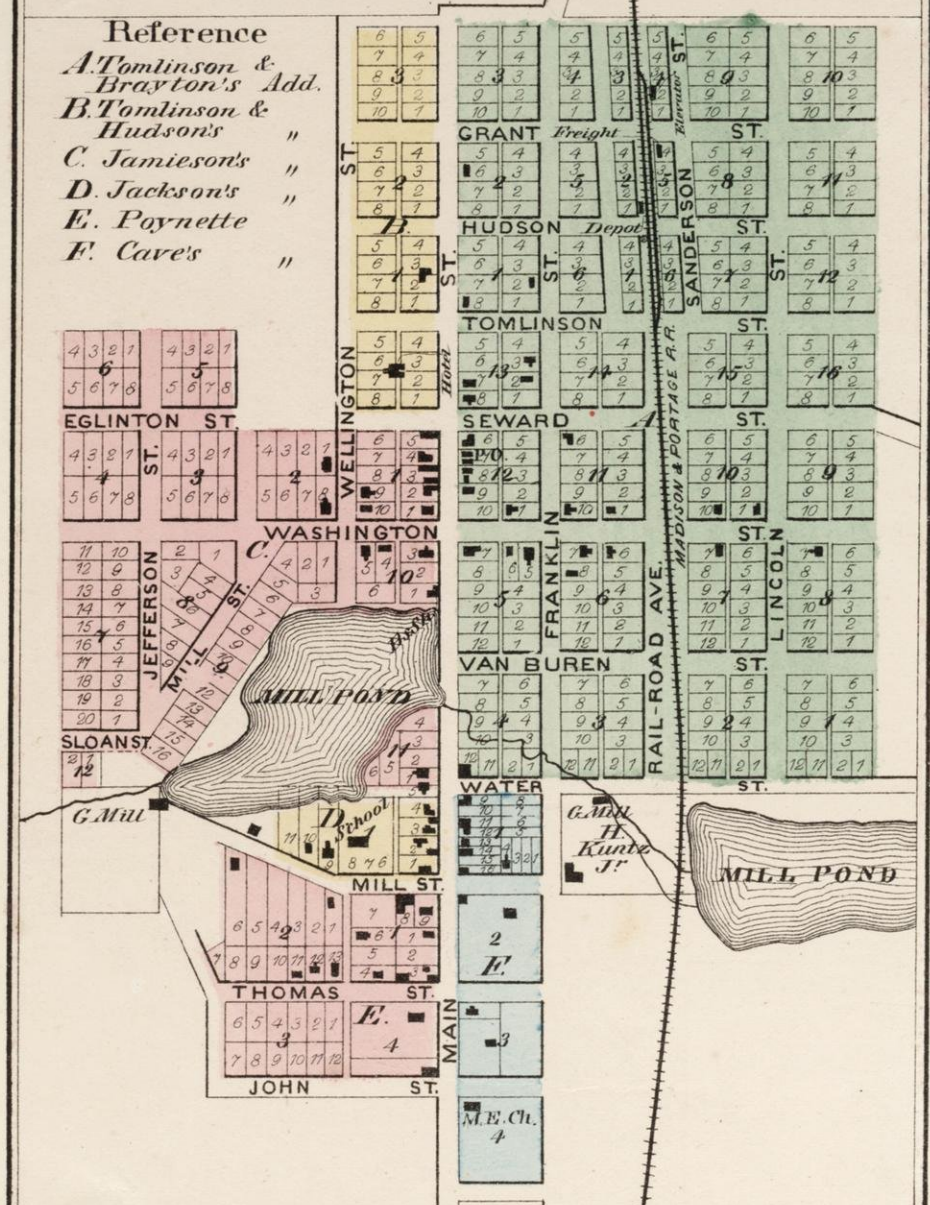
Hotel.

Pacific House, H. L. Stuart, Proprietor.

Miscellaneous.

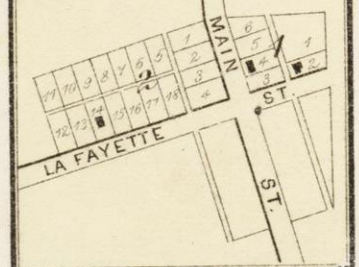
W. F. Stitt, Breeder and Shipper of Fancy Poultry, Sec. 36, Columbus Tp.

POYNETTE

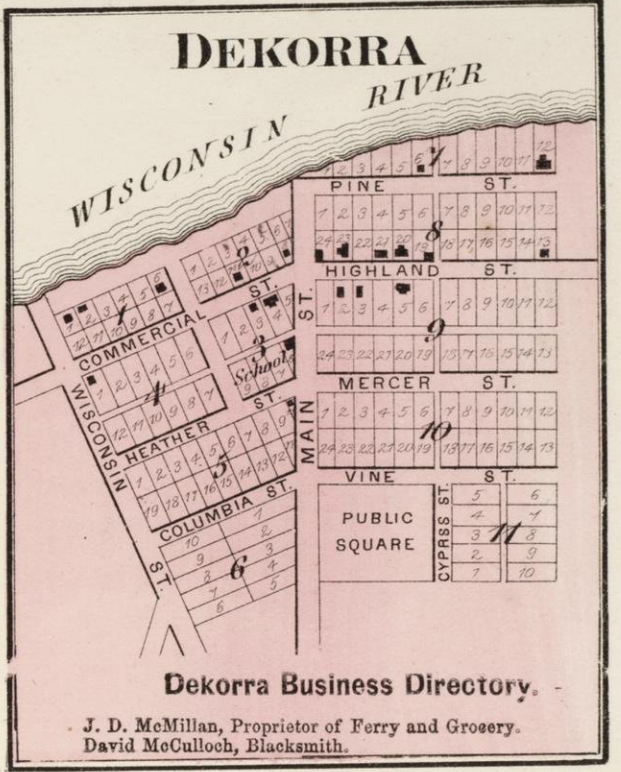


Poynette Business Directory.
 E. F. Russell & Co., Dealers in Dry Goods and Groceries.
 Hugh Jamieson, General Dealer in Grain and Lumber.
 R. L. Tomlinson, Proprietor of Poyette Hotel.
 D. Van Vleet, Proprietor of Brooklyn House.
 John Bennie, Physician and Surgeon.
 Ralph Tomlinson, Veterinary Surgeon.
 E. Norton, Blacksmith and Wagon Maker. Machinery of all kinds repaired on short notice.
 Thomas Hagan, Dealer in Boots and Shoes; also, Agent for Florence Sewing Machine.
 W. G. Robinson, Manufacturer of and Dealer in Harness, Collars, Whips, Robes, Blankets, and Trunks.
 Henry Kuntz, Jr., Proprietor of City Mills, Dealer in all kinds of Flour, Feed, &c.
 A. O. Dole, Miller and Produce Dealer.

OSHAUKUTA



DEKORRA



Dekorra Business Directory.
 J. D. McMillan, Proprietor of Ferry and Grocery.
 David McCulloch, Blacksmith.

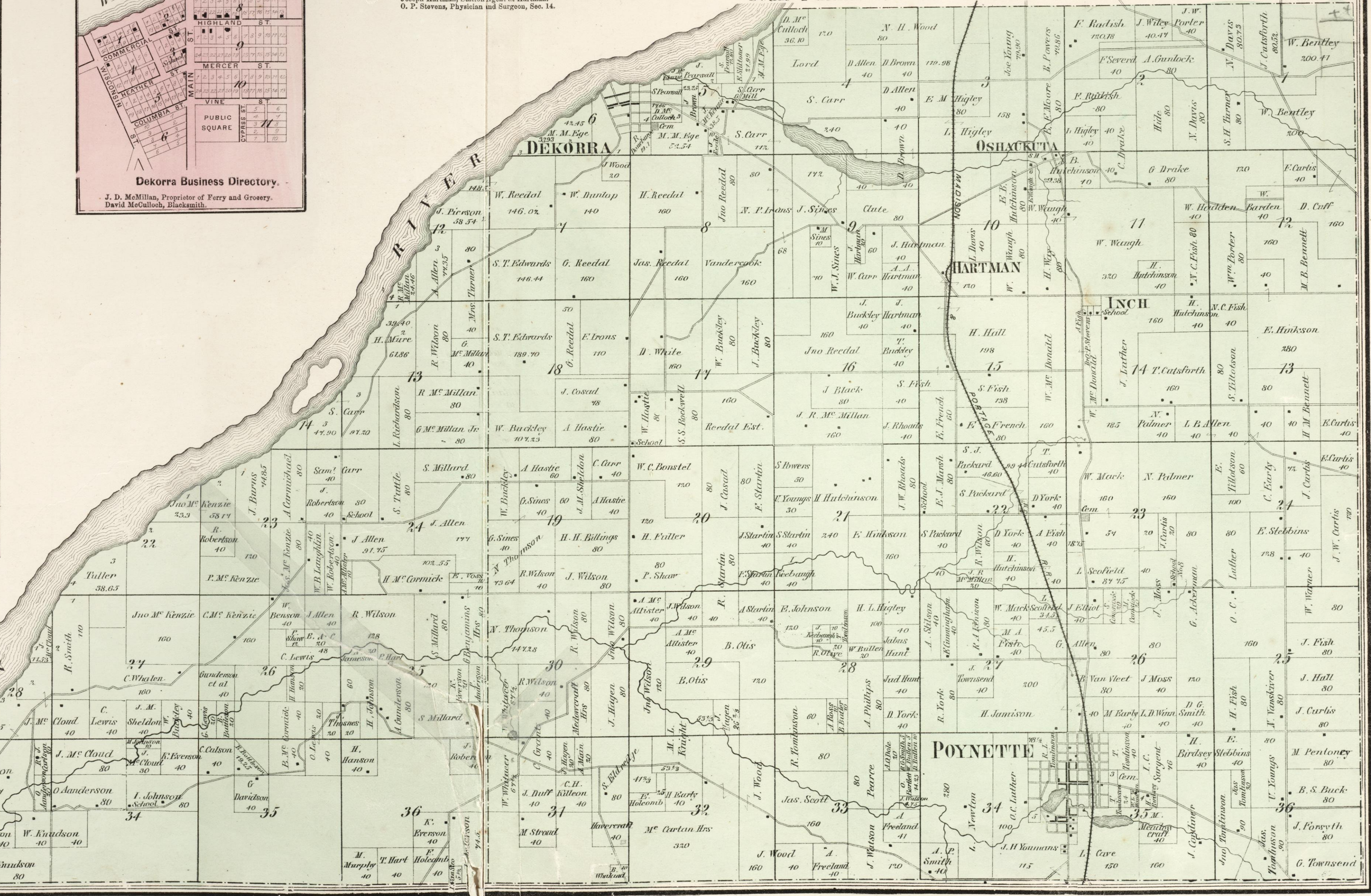
Business Directory.

Joseph Hartman, Station Agent at Hartman.
 O. P. Stevens, Physician and Surgeon, Sec. 14.

Scale 2 Inches to 1 Mile

COLUMBIA COUNTY ATLAS, DEKORRA

Township 11 North, Ranges 8 & 9 East
 of 4th Principal Meridian

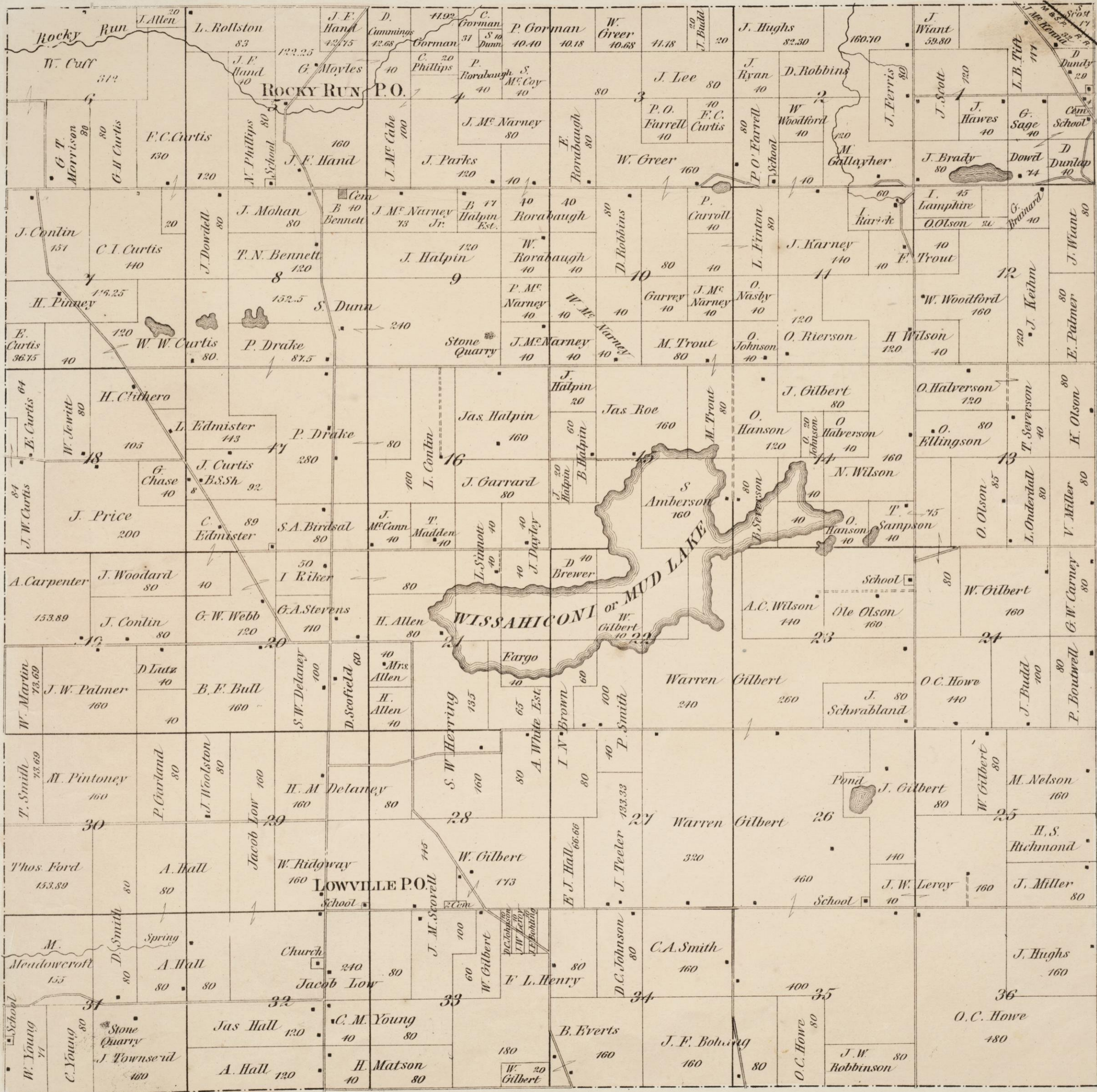


COLUMBIA COUNTY ATLAS. LOWVILLE

Township 11 North, Range 10 East
of 4th Principal Meridian

Samuel Dunn, Farmer and Stock Raiser, Sec. 8.
Jos. Townsend, Farmer and Stock Raiser, Sec. 31.
Adam Hall, Farmer and Gardener, Sec. 31.
Warren Gilbert, Farmer and Raiser of all kinds of
Stock, Grain and Grass Seeds, Sec. 26.

Scale 2 Inches to 1 Mile

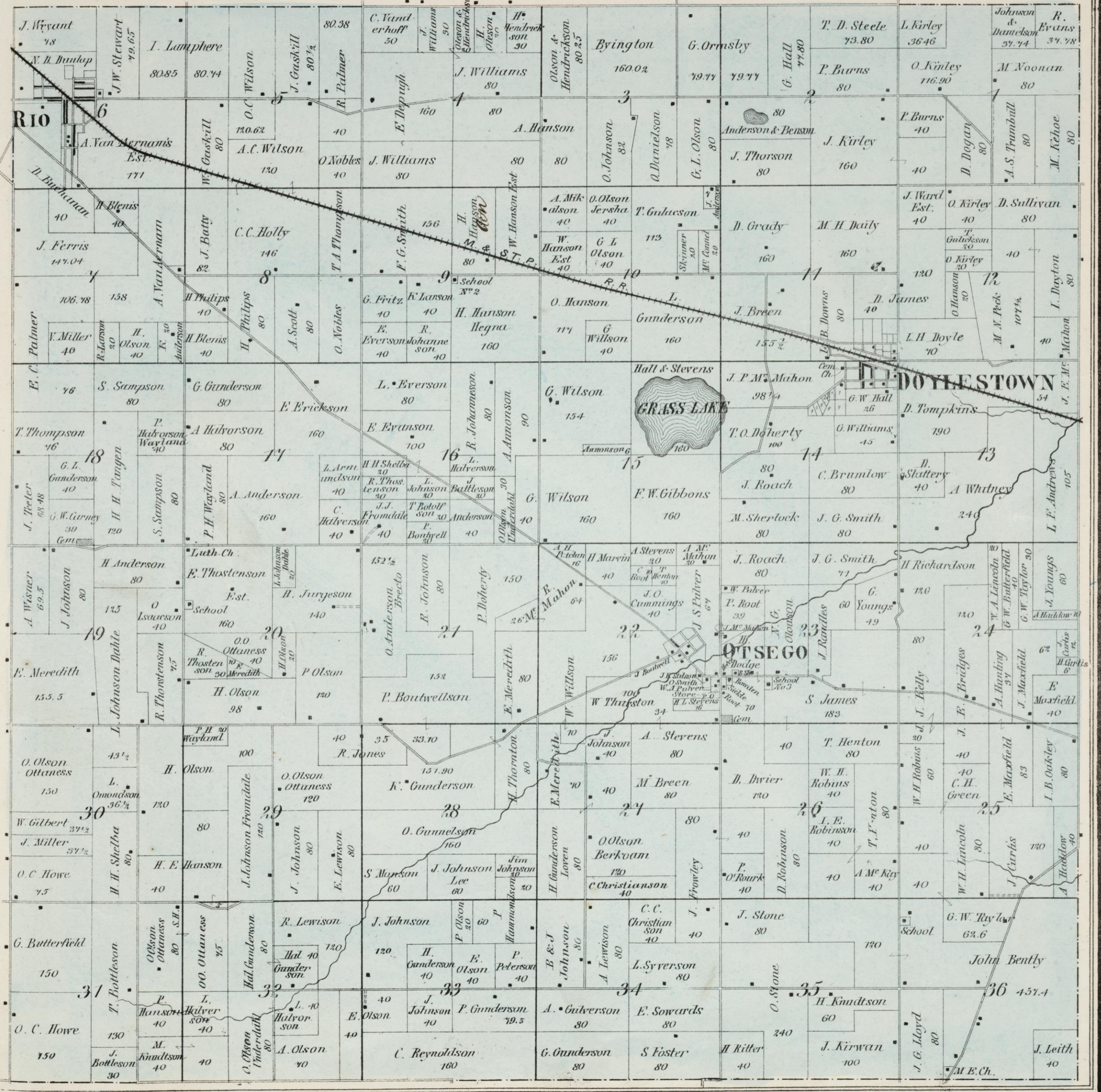


COLUMBIA COUNTY ATLAS.

OTSEGO

Township 11 North, Range 11 East
of 4th Principal Meridian.

Scale 2 Inches to 1 Mile



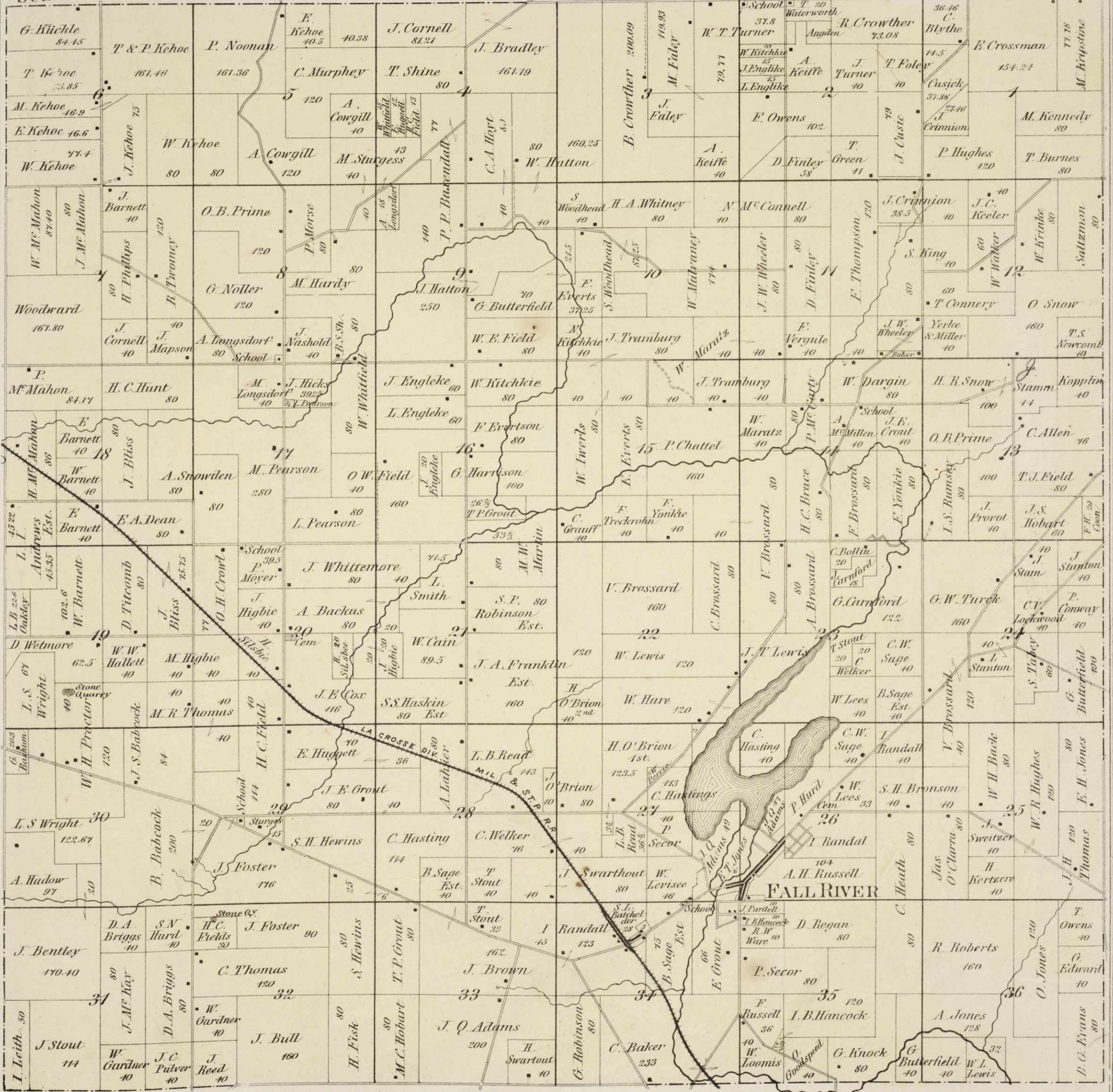
FOUNTAIN PRAIRIE

Township 11 North, Range 12 East
of 4th Principal Meridian

I. B. Hancock, Farmer, Stock Raiser, and Stock Dealer, Sec. 35.
 William Hatton, Farmer and Stock Raiser, Sec. 4.
 Jas. Hatton, " " Sec. 9.
 M. C. Hobert, " " Sec. 33.
 B. Babcock, " " Sec. 30.
 W. H. Proctor, " " Sec. 30.
 H. O'Brien, Jr., " " Sec. 27.
 Horace O'Brien, " " Sec. 27.

V. Brossard, " " Sec. 22.
 A. Brossard, " " Sec. 33.
 Wm. Lees, " " Sec. 26.
 J. P. Grout, " " Sec. 33.
 J. E. Cox, " " Sec. 20.
 H. M. Silsbee, " " Sec. 29.
 R. A. Huggett, " " Sec. 20.
 A. Backus, " " Sec. 29.
 J. E. Grout, Farmer and Teacher, Sec. 29.

Scale 2 Inches to 1 Mile

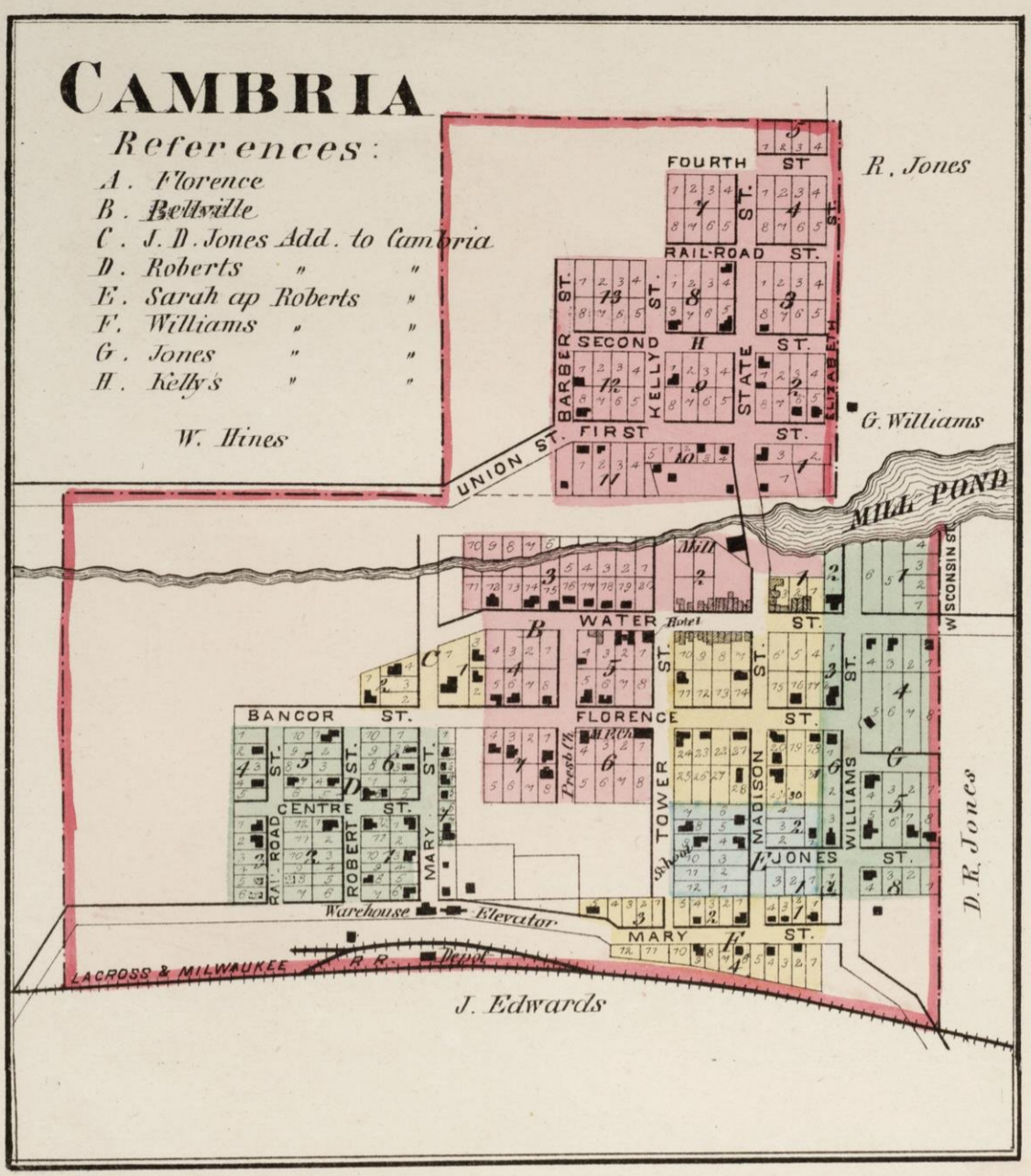


CAMBRIA

References:

- A. Florence
- B. Bellville
- C. J. D. Jones Add. to Cambria
- D. Roberts " " "
- E. Sarah ap Roberts " " "
- F. Williams " " "
- G. Jones " " "
- H. Kelly's " " "

W. Hines

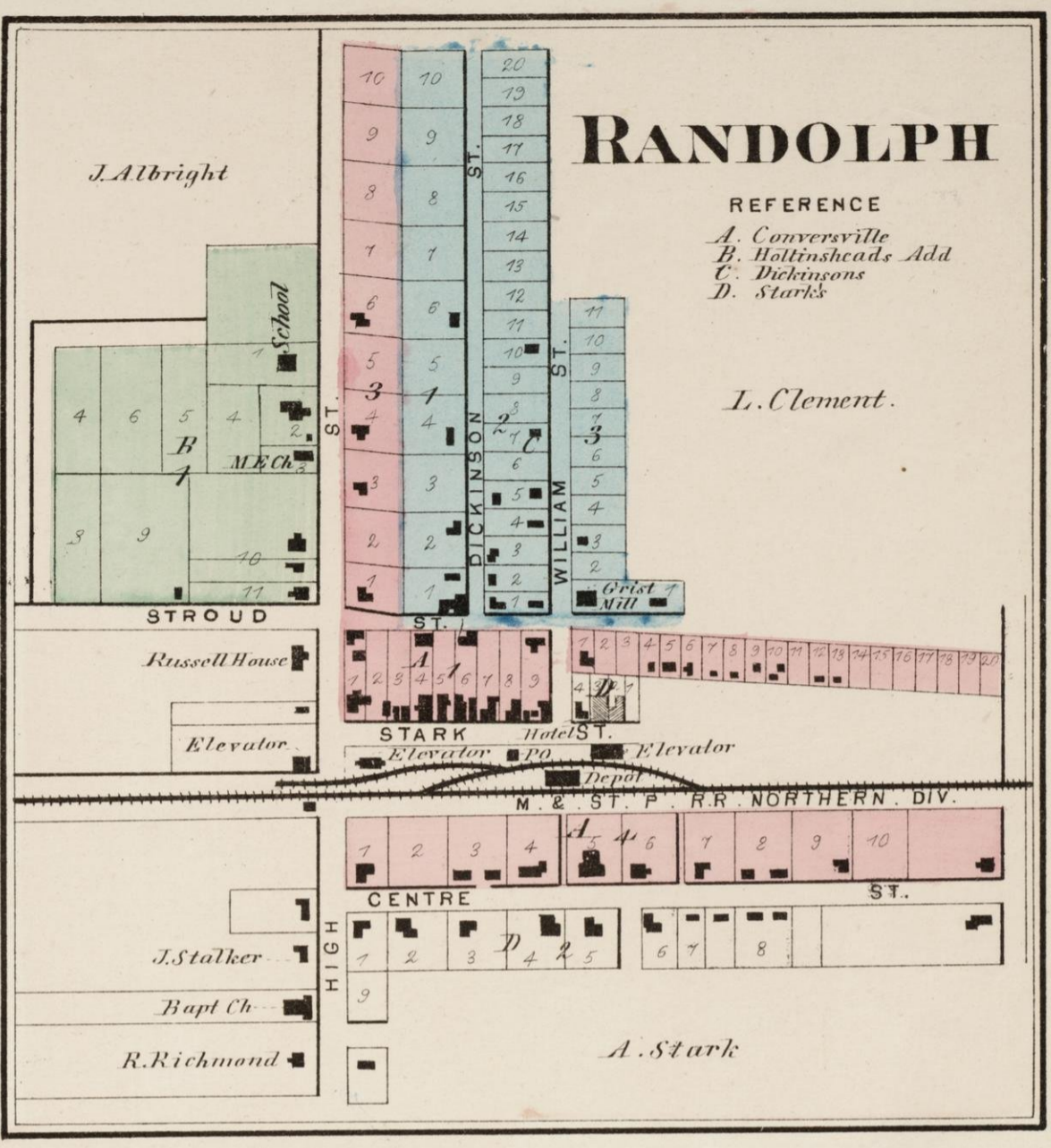


RANDOLPH

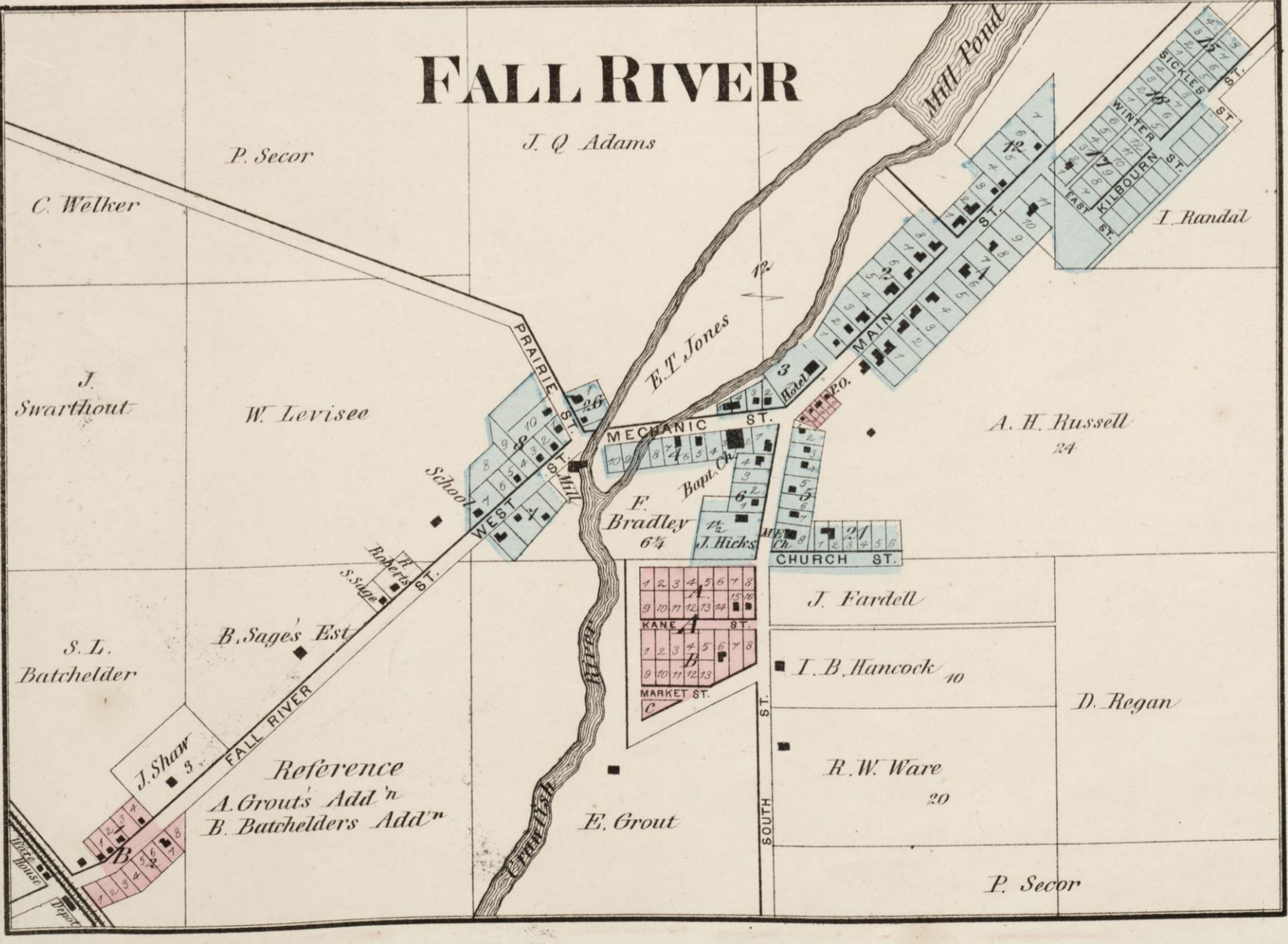
REFERENCE

- A. Conversville
- B. Holtinsheads Add
- C. Dickinsons
- D. Stark's

L. Clement.



FALL RIVER



Randolph Business Directory.

- G. C. Foster, Produce Merchant, dealer in Grain, Pork and Wool.
- S. H. Higgins, Dry Goods and Groceries.
- N. Rasmussen, Boots and Shoes.
- R. N. Rasmussen, Blacksmith and Wagon Maker.
- Walter Hinchliff, Proprietor of Russell House.
- Evans & Johnson, dealers in Dry Goods, Groceries, Crockery, Glassware, Boots and Shoes, Hats and Caps, Merchant Tailoring, Cloths, Clothing, Millinery, &c.
- J. Knowles, General Merchant.
- H. B. Converse, Justice of the Peace.

Cambria Business Directory.

- J. W. Kelly, Postmaster and dealer in Fancy Groceries.
- R. W. Roberts, dealer in Dry Goods, Fancy Goods, Notions, Hats, Caps, Boots, Shoes, Groceries, and a general assortment.
- D. D. Jones, dealer in Dry Goods, Yankee Notions, Clothing, Hats and Caps, Crockery and Glassware, Boots and Shoes. Strictly cash store. I sell cheap.
- Bresen & Peterman, dealers in Dry Goods, Groceries and Yankee Notions.
- E. Bresen, Insurance, Exchange and Passage Agency.
- E. O. Jones, dealer in Agricultural Implements.
- G. Jones, Agent for Wheeler & Wilson Sewing Machines.
- B. R. Hughs, Merchant Tailor.
- Thos. Lewis, Harness Maker.
- Perry Williams, dealer in Books, Stationery, Wall Paper, and Fancy Goods.
- John Peterman, proprietor of Restaurant, Billiard Hall and Saloon.
- F. Bickelhaupt, Photographer.
- Isaac Parry, proprietor City Hotel. Good livery in connection.
- Henry Schaick, proprietor of Saloon and Restaurant.
- B. Rapp, dealer in Toys.

Fall River Business Directory.

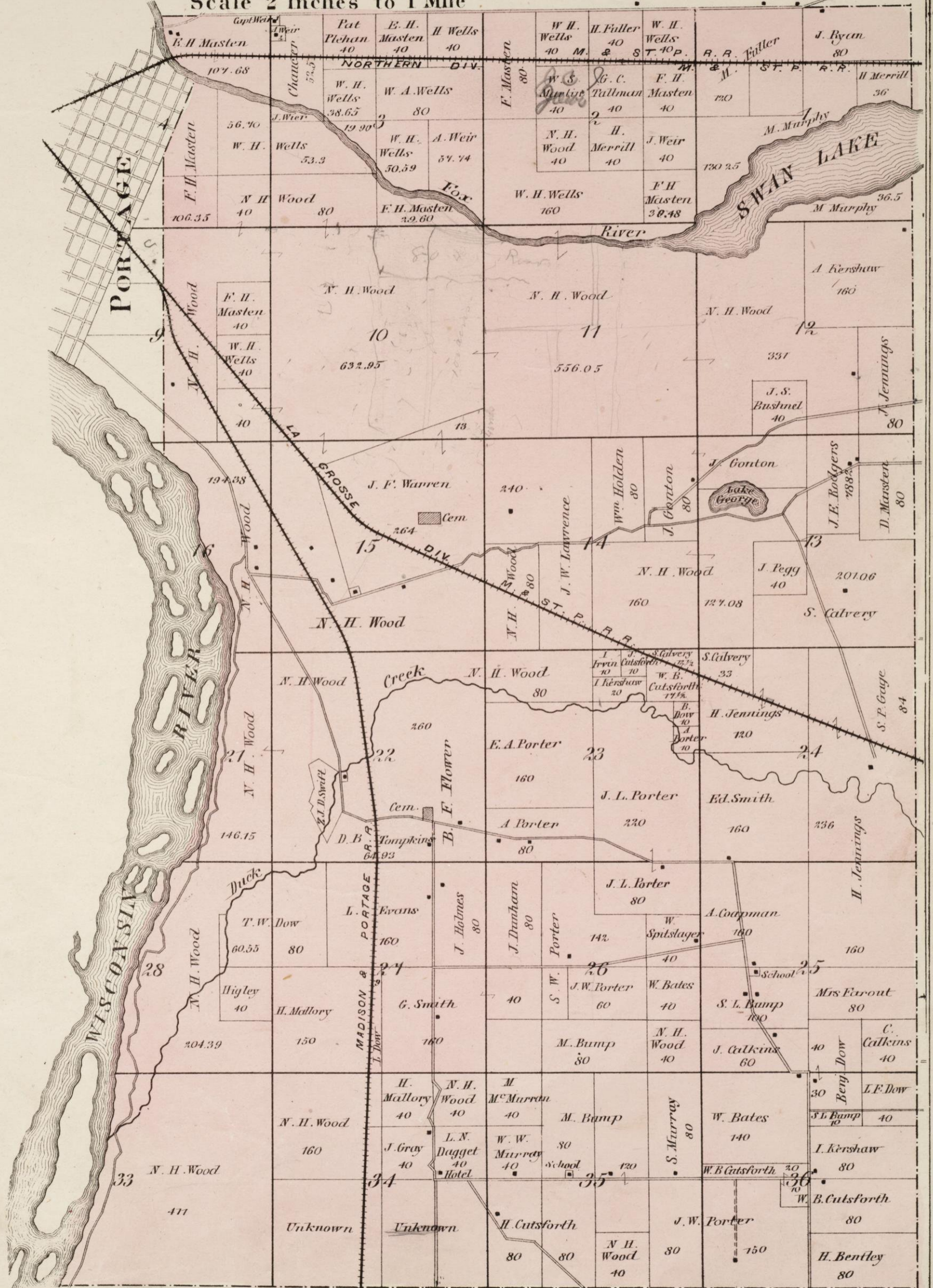
- O. B. Prime, Merchant.
- E. T. Jones, Miller and Grain Dealer.
- G. D. Rice, Produce Dealer.
- Starkweather & Loomis, manufacturers of Wagons, Buggies and Cutters. Blacksmithing and Repairing of all kinds done to order.
- M. A. Shaw, Physician.
- R. A. Sage, General Blacksmith and Wagon Maker.
- H. C. Field, Farmer and Stock Dealer.
- A. H. Russell, Farmer and Stock Dealer.
- F. Bradley, Hop Grower.

Reference
A. Grout's Add'n
B. Batchelders Add'n

PACIFIC

Township 12 North, Range 9 East
of 4th Principal Meridian

Scale 2 Inches to 1 Mile



County Officers.

- A. Stewart.....Circuit Judge.
- J. J. Guppy.....County Judge.
- W. W. Drake.....County Sheriff.
- O. A. Southmayd.....County Clerk.
- O. H. Sorrenson.....Treasurer.
- Thos. Yule.....Register of Deeds.

Abstract of Titles.

Alverson & Yule, Abstract of Titles for Columbia County. Particular attention given to Conveyancing, perfecting Titles, and all other business pertaining to Real Estate.

Attorneys-at-Law.

- Cox & Bogers, Attorneys-at-Law. Office in Haertel's Block.
- E. & J. B. Taylor, Attorneys-at-Law. Office over Columbia County Bank.
- H. W. Lee, Attorney-at-Law. Office over Purdy & Merrell's Store.
- J. Brickwell, Attorney-at-Law. Office, Pettibone's Block.
- Dawes Bros., Attorneys-at-Law, Fox Lake, Dodge Co., Wis.

Columbia County Bank.

- J. P. McGregor.....President.
- C. Wheeler.....Cashier.
- W. M. Patton.....Assistant Cashier.

Printing Office.

The Wisconsin State Register—established in 1861—one of the oldest, largest, and most widely circulated journals in the State. Job Printing of all kinds. Terms, \$2 per annum. Brannan & Turner, Editors and Proprietors.

Physicians and Surgeons.

- M. Waterhouse, Physician and Surgeon.
- A. C. Kellogg, Physician and Surgeon. Office in Haertel's Block.

Justices of the Peace and Pension Agents.

- C. Baker, Justice of the Peace. Office over Brewer & Bard's Jewelry Store.
- H. S. Haskell, Pension and Claim Agent, Justice of the Peace, and Court Commissioner.

Real Estate and Insurance Agents.

- O. P. Williams, Land and Insurance Agent. Office in Bank Block, next door to Loomis, Gallett & Co.'s.
- Wheeler & Belmann, Real Estate and Insurance Agents. Office, Bank Block.

Hotels.

- A. McDonald, Proprietor of the Ellsworth House.
- H. Emdor, Proprietor of the Emdor Hotel, Wisconsin Street. Good Sample Rooms. Free Bus to and from the cars. Good Stabling in connection with the house.
- S. P. Gage, Proprietor of the City Hotel, Cook Street. Terms reasonable and accommodations good. Free Bus to and from the cars. Baggage extra. Montello and Westfield Stages stop at this house. Good Stabling and attentive hostlers.

Musical Instruments.

- A. Padley, Dealer in Pianos, Organs, Melodeons, &c.; also, Teacher of Vocal and Instrumental Music.

Meat Market.

John Bryan, at his Market on Cook Street, is now prepared to serve the public with everything in the line of Fresh Meats which the market affords, at very reasonable rates. Meats delivered to all parts of the city, when desired, free of charge.

Merchants.

- Loomis, Gallett & Breese, Jobbers and Retailers of General Merchandise.
- John Graham, Druggist and Grocer; Agent for White Star Line, Anchor Line, and Liverpool Great Western Steamship Companies; Proprietor of Graham's Alternative Condition Powders.
- Purdy & Merrell, Druggists, Booksellers, and Stationers.
- E. L. Jaeger, Dealer in Dry Goods, Clothing, Hats, Caps, Boots, Shoes, Carpets, Oilcloths, and a general assortment of Notions.
- Schumacher, Schulze & Bro., Jobbers and Retailers of Staple and Fancy Dry Goods, Notions, Carpets, Boots, Shoes, Hats, Caps, and General Merchandise.
- Goodyear & Northrup, Wholesale and Retail Dealers in Hardware, Stoves, Cutlery, Farming Implements, &c., Cook Street.
- Brewer & Bard, Wholesale and Retail Dealers in Diamonds, Watches, Clocks, Jewelry, Silver Plated Ware, Table Cutlery, Musical Instruments, Sewing Machines, &c. &c. Largest and best stock of goods in Central Wis.
- S. S. Johnson, Dealer in choice Family Groceries; always 16 ounces to the pound. Dewitt Street.
- R. B. Wentworth, Lumber and Grain Dealer.
- Gates & Austin, Proprietors of the Family Grocery Store; Wholesale and Retail Dealers in Teas, Coffees, Sugars, Canned Goods, and Fancy Groceries. Retail at wholesale prices.

Iron Railing Factory.

J. Collins, Manufacturer of Cast and Wrought Iron Fences for public grounds, cemeteries, balconies, &c. Horseshoeing and Jobbing. Plough Making and Repairing. All kinds of job work done on short notice, and in a workmanlike manner. Factory on Wisconsin Street, near Canal.

Wagon and Sleigh Factory.

Geo. C. Jackson, Manufacturer of Carriages, Wagons, Cutters, Sleighs, &c. General Jobbing with neatness and dispatch. Painting and Horseshoeing. Cor. Main and Cook Streets.

Foundry and Machine Shop.

Portage Manufacturing Company. Manufacturers of Steam Engines and Boilers, Castings, Shafting, Mill Gearing, and Machinery of every kind. South side Canal. Particular attention given to Mill and Steamboat repairing.

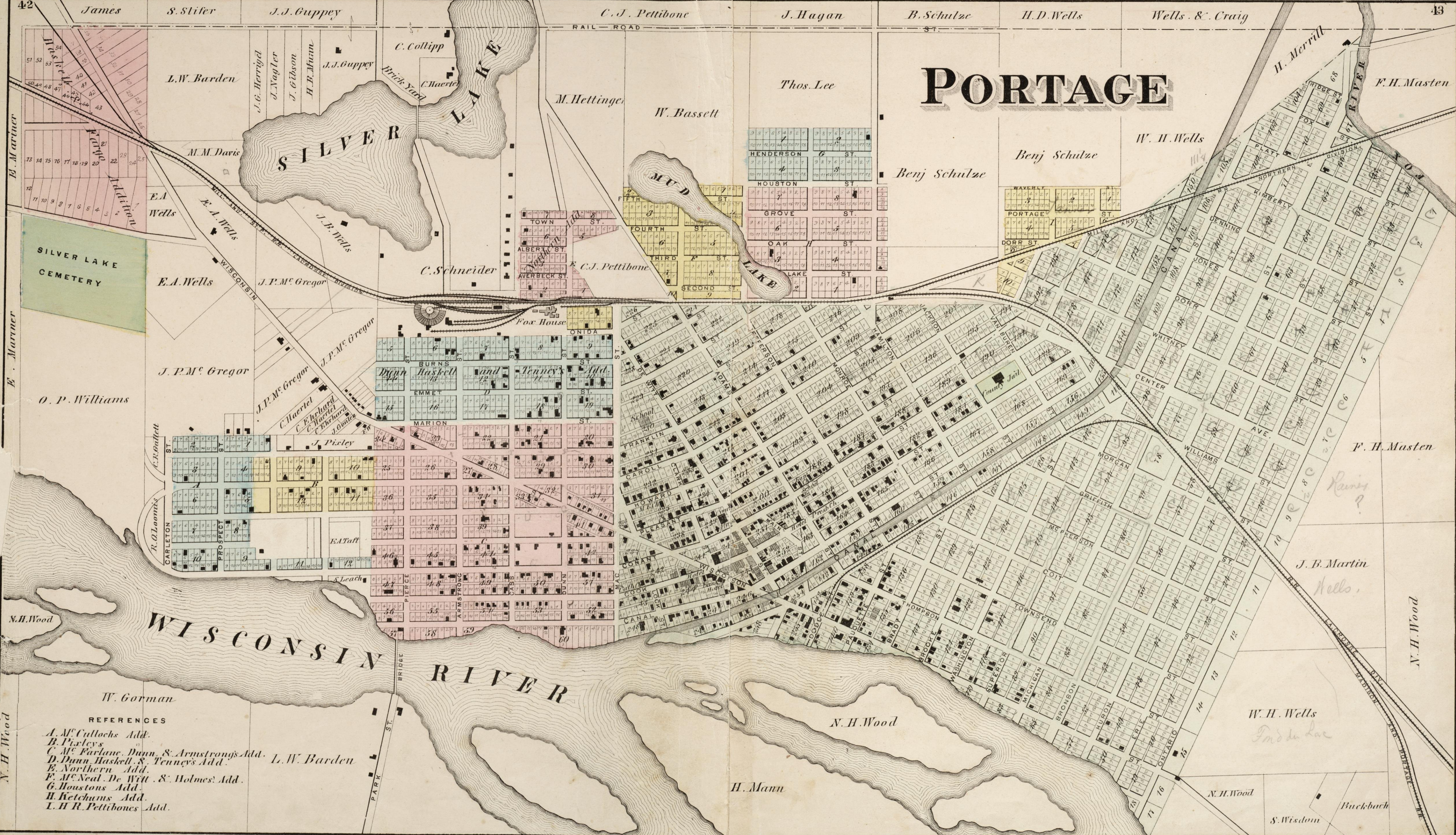
Horticulturist.

C. Collipp, Horticulturist and Manufacturer of Cream, Yellow Brick. Brick Yard at Silver Lake.

Capitalist.

N. H. Wood buys and sells Earth, Animals, Produce, Merchandise, and Exchange. Acts as Arbitrator, advises all men on the subjects of Religion, Morals, Politics, Law, and local and general Administration, free of charge.

PORTAGE



- REFERENCES
- A. Mc Cullochs Add.
 - B. Parleys
 - C. Mc Farlane, Dunn, & Armstrongs Add.
 - D. Dunn Haskell & Tenneys Add.
 - E. Northern Add.
 - F. Mc Neal, De Witt, & Holmes Add.
 - G. Houstons Add.
 - H. Ketchums Add.
 - I. H. R. Pettibones Add.

N. H. Wood

W. H. Wells
Inde de Lac

J. B. Martin
Hells.

Rainy?

F. H. Masten

N. H. Wood

N. H. Wood

Buckback

S. Wisdom

H. Mann

N. H. Wood

W. Gorman

N. H. Wood

E. Marner

E. Marner

42

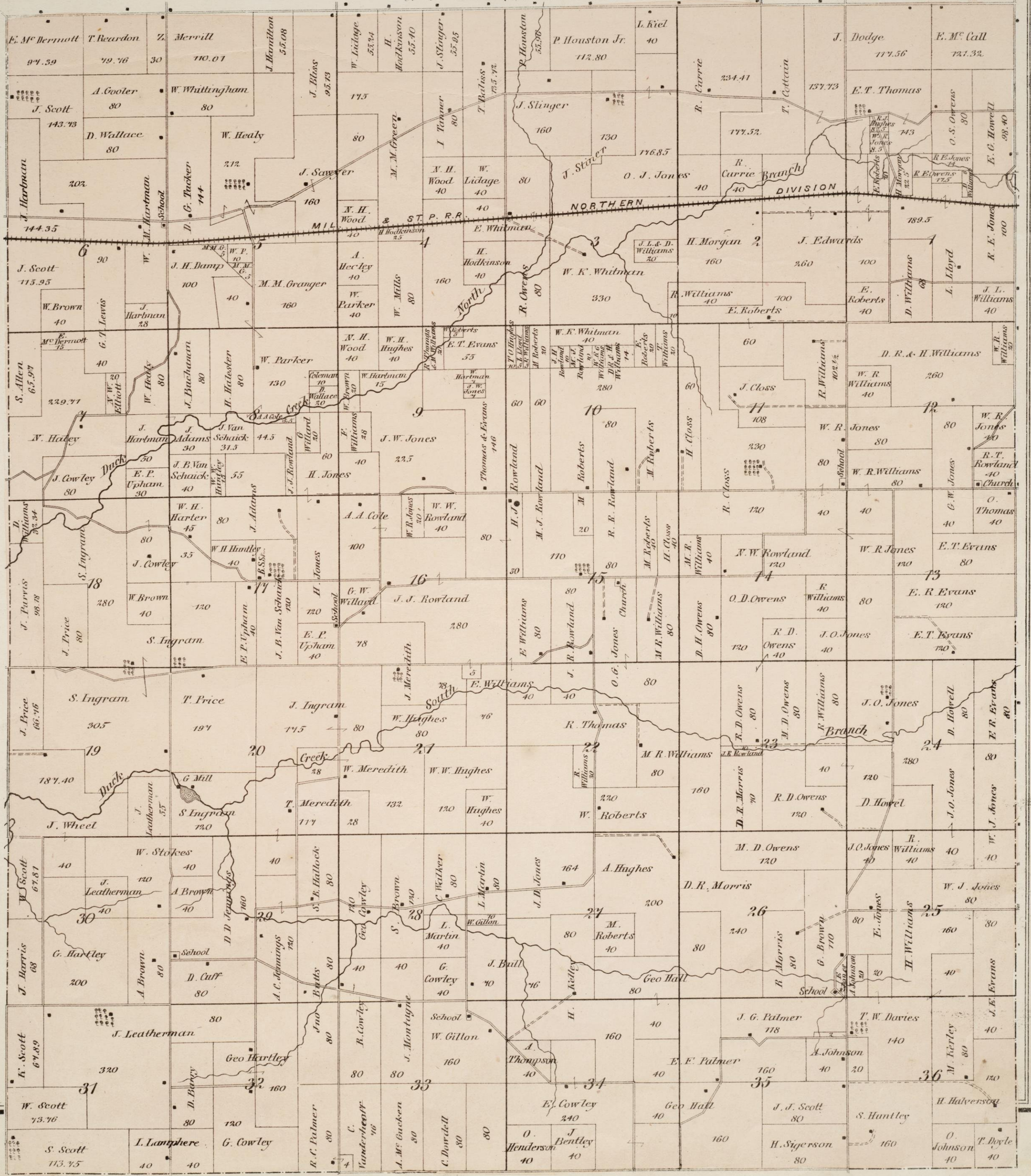
43

SPRINGVALE

S. Ingram, Farmer and Stock Raiser, Sect. 18.
John Meredith, Farmer and Stock Raiser, Sec. 1.
Walter Healy, " " " " Sec. 5.
W. H. Harters, " " " " Sec. 17.

Township 12 North, Range 11 East
of 4th Principal Meridian

T. W. Davies, " " " " Sec. 36.
Hans Sigerson, " " " " Sec. 35.
Robert Closs, " " " " Sec. 11.
J. B. Vanschaik, Farmer and Blacksmith, Sec. 17.



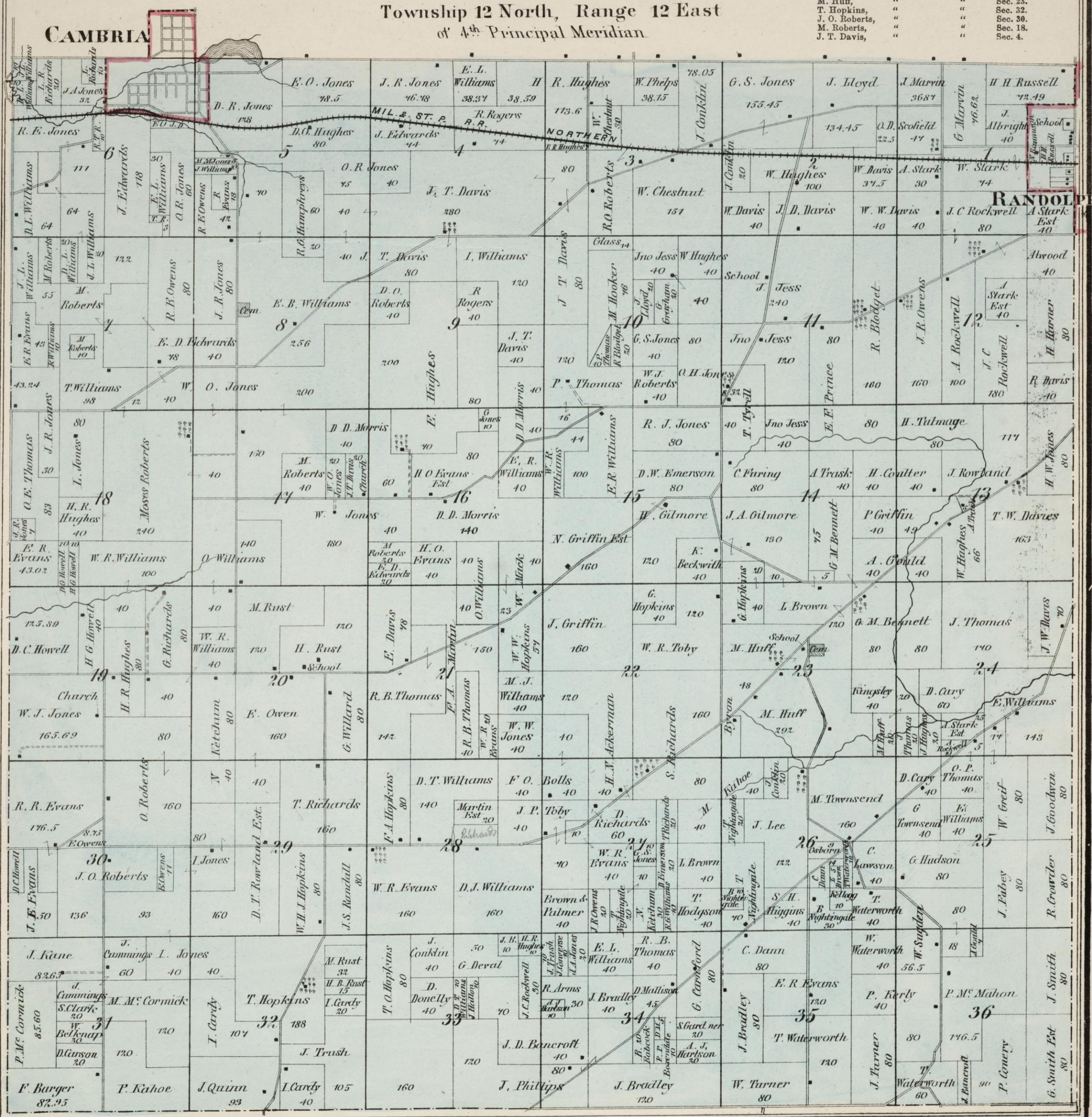
COLUMBIA COUNTY ATLAS,

COURTLAND

Scale 2 Inches to 1 Mile

Township 12 North, Range 12 East of 4th Principal Meridian

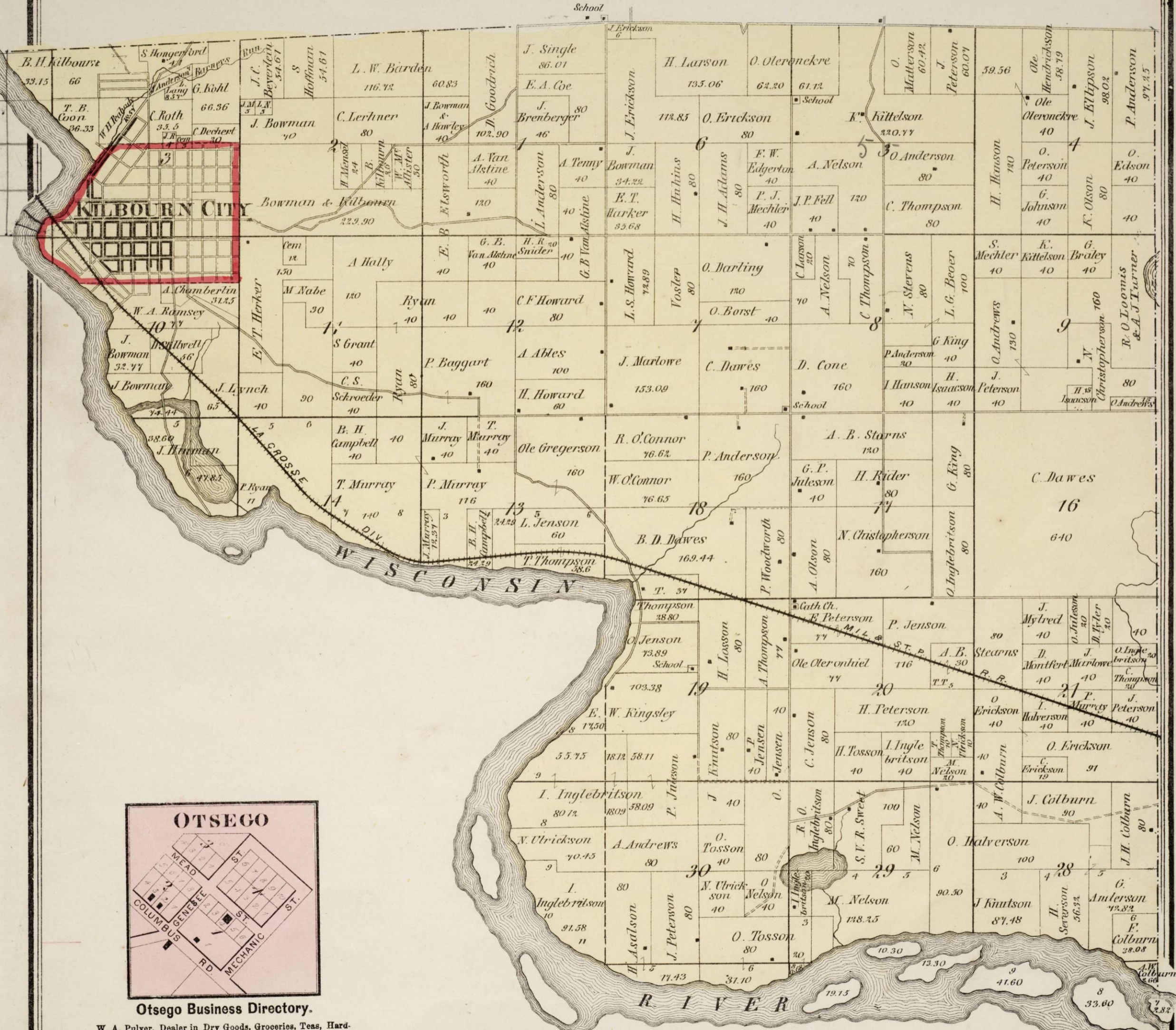
- J. C. Rockwell, Farmer and Stock Raiser, Sec. 12.
- R. Blodgett, " " " " Sec. 11.
- J. R. Owens, Farmer, Stock Raiser and Dairyman, Sec. 12.
- O. D. Scofield, Farmer and Stock Raiser, Sec. 1.
- T. W. Davies, " " " " Sec. 13.
- M. Huff, " " " " Sec. 23.
- T. Hopkins, " " " " Sec. 32.
- J. O. Roberts, " " " " Sec. 30.
- M. Roberts, " " " " Sec. 18.
- J. T. Davis, " " " " Sec. 4.



COLUMBIA COUNTY ATLAS, NEWPORT

Township 13 North, Ranges 6&7 East
of 4th Principal Meridian

Scale 2 Inches to 1 Mile



OTSEGO

MEAD ST
GENERAL ST
COLUMBUS RD
MECHANIC ST

Otsego Business Directory.

W. A. Pulver, Dealer in Dry Goods, Groceries, Teas, Hardware, Crockery, Hats, Caps, Boots and Shoes, Drugs, Medicines, Paints, Oils, Dyestuffs, Chemicals, Patent Medicines, &c.

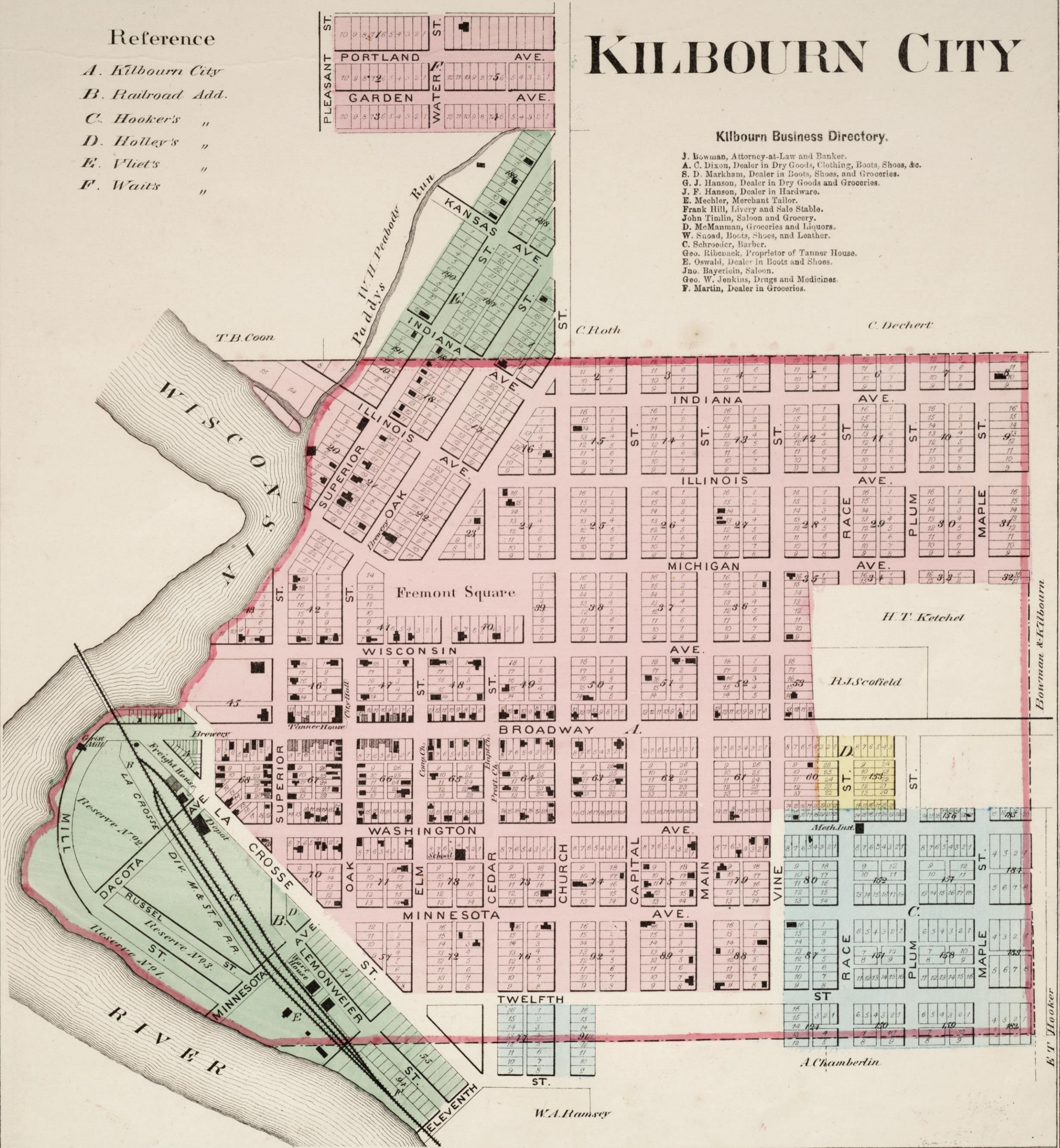
Reference

- A. Kilbourn City
- B. Railroad Add.
- C. Hooker's "
- D. Holley's "
- E. Vliet's "
- F. Wait's "

KILBOURN CITY

Kilbourn Business Directory.

J. Bowman, Attorney-at-Law and Banker.
 A. C. Dixon, Dealer in Dry Goods, Clothing, Boots, Shoes, &c.
 S. D. Markham, Dealer in Boots, Shoes, and Groceries.
 G. J. Hanson, Dealer in Dry Goods and Groceries.
 J. F. Hanson, Dealer in Hardware.
 E. Mechler, Merchant Tailor.
 Frank Hill, Livery and Sale Stable.
 John Timlin, Saloon and Grocery.
 D. McManman, Groceries and Liquors.
 W. Snoad, Boots, Shoes, and Leather.
 C. Schroeder, Barber.
 Geo. Ribenack, Proprietor of Tanner House.
 E. Oswald, Dealer in Boots and Shoes.
 Jno. Bayerlein, Saloon.
 Geo. W. Jenkins, Drugs and Medicines.
 F. Martin, Dealer in Groceries.



Bowman & Kilbourn

E.T. Hooker

WYOCENA

Reference.
 A. Village of Wyocena
 B. Wyocena Addition
 C. Coapman's "

Wyocena Business Directory.

E. W. Farrington, Merchant.
 J. W. Steele, Furniture and Coffins.
 A. M. Cooke, Physician and Surgeon.
 N. Coapman, Agent and Operator.
 Geo. W. Craig, Miller and Grain Dealer.
 Geo. Ten Eyck, Miller.
 Wm. Johns, Miller, Sec. 23.
 Seth Allen, Farmer and Stock Grower, Sec. 36.
 Jas. Briffett, " " Sec. 14.
 C. M. Huyck, " " Sec. 21.

PARDEEVILLE

Pardeeville Business Directory.

N. W. Gilbert, Merchant.
 Jno. Pardee, Miller.
 O. D. Van Dusen, Grain Dealer.
 Wm. Stebbins, Farmer.

Reference
 A. Pardeeville
 B. W. W. Lake's Add'n
 C. Huskins
 D. Beach Grove "

O. Beach

J. Merrill

M. Kneeland

W. Stebbins

Q. C. Sanderborn

LEWISTON

COLUMBIA COUNTY ATLAS.
 Township 12 & 13 North, Range 7 & 8 East
 of 4th Principal Meridian

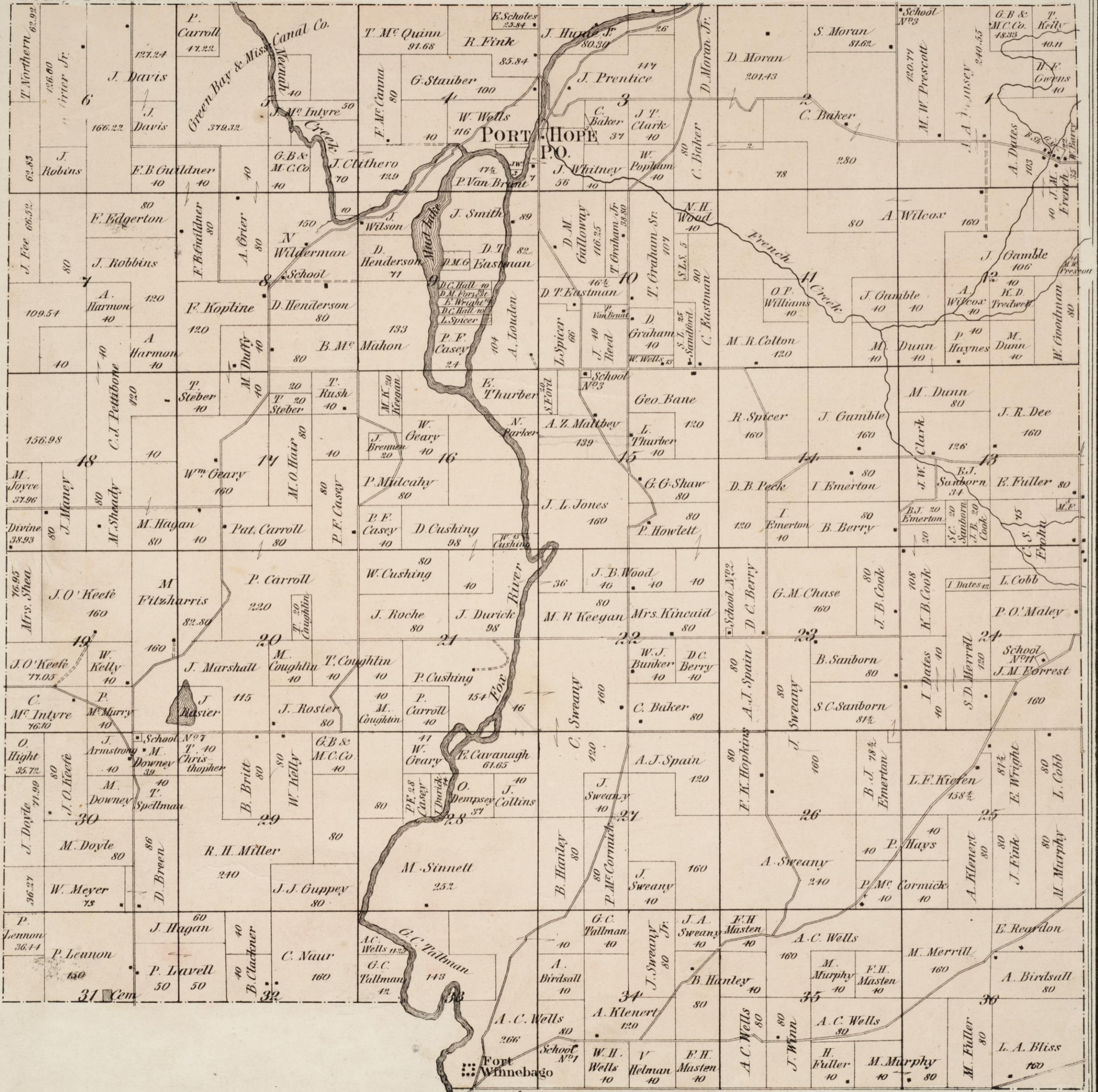
Scale 1 7/8 inches to 1 Mile

E. F. Lewis, Postmaster, Farmer & Hop Grower, Sec. 21.
 L. D. Dean, Farmer and Stock Grower, Sec. 5.
 William McDonald, Farmer and Stock Grower, Sec. 10.
 Robert Clark, " " " " Sec. 3.
 Orrin Hay, " " " " Sec. 17.
 Warren Hay, " " " " Sec. 17.
 R. A. Woodford, " " " " Sec. 7.
 A. F. Harris, Farmer, Stock and Wool Grower, Sec. 17.
 J. F. Merrill, Farmer and Hop Grower, Sec. 4.
 J. G. Hay, Farmer, Stock and Hop Grower, Sec. 26.
 Jas. Clark, Farmer, Stock Grower and Horse Breeder,
 Sec. 10.

FORT WINNEBAGO

Township 13 North, Range 9 East
of 4th Principal Meridian

Scale 2 Inches to 1 Mile

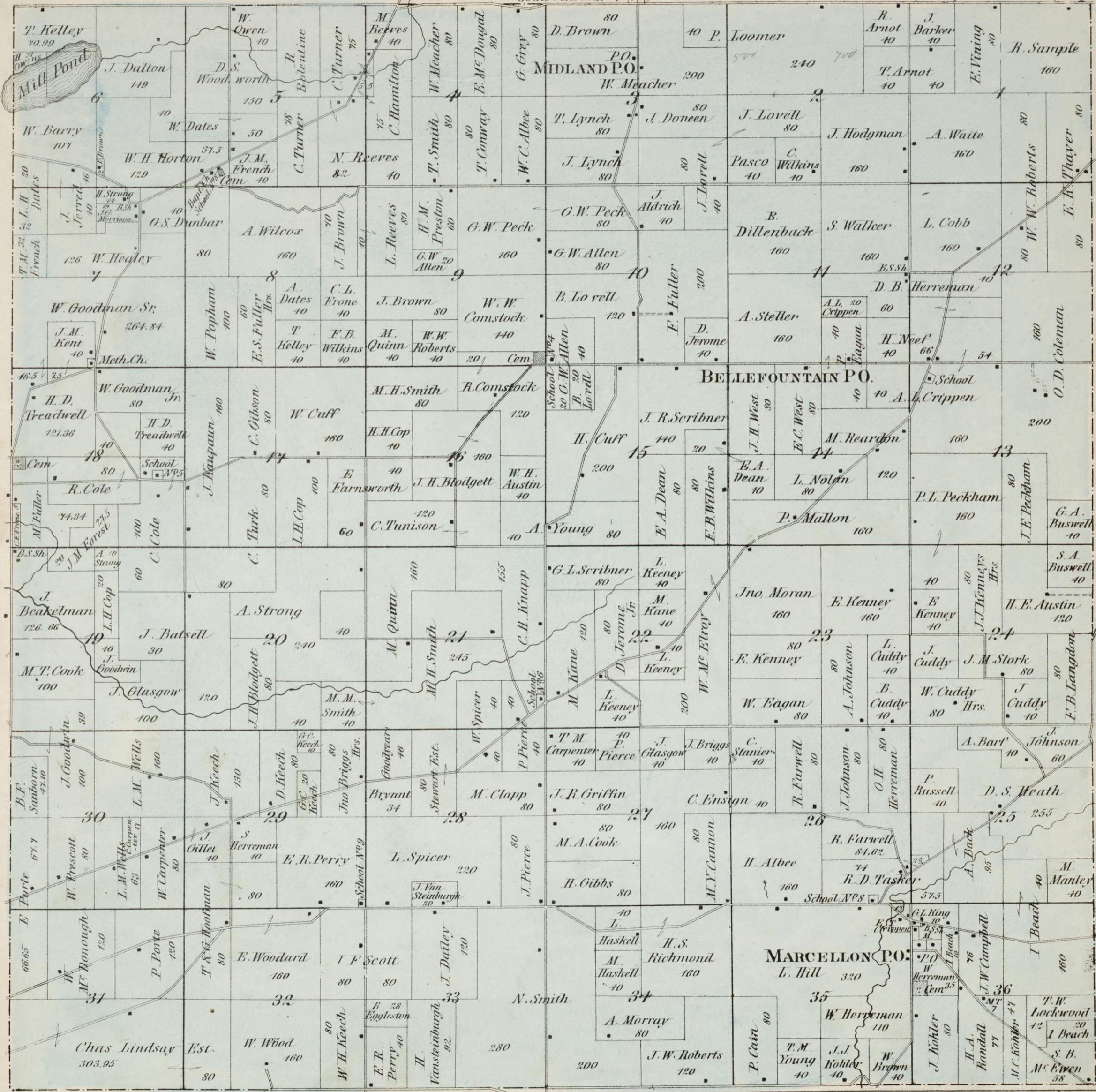


COLUMBIA COUNTY ATLAS, MARCELLON

Township 13 North, Range 10 East
of 4th Principal Meridian

W. W. Comstock, Farmer and Stock Grower, Sec. 9.
H. Albee, " " " " Sec. 26.
D. B. Herreman, Farmer and Blacksmith, Sec. 11.
J. Hodgman, Farmer and Stock Grower, Sec. 2.
Geo. W. Peck, " " " " Sec. 9

Scale 2 Inches to 1 Mile



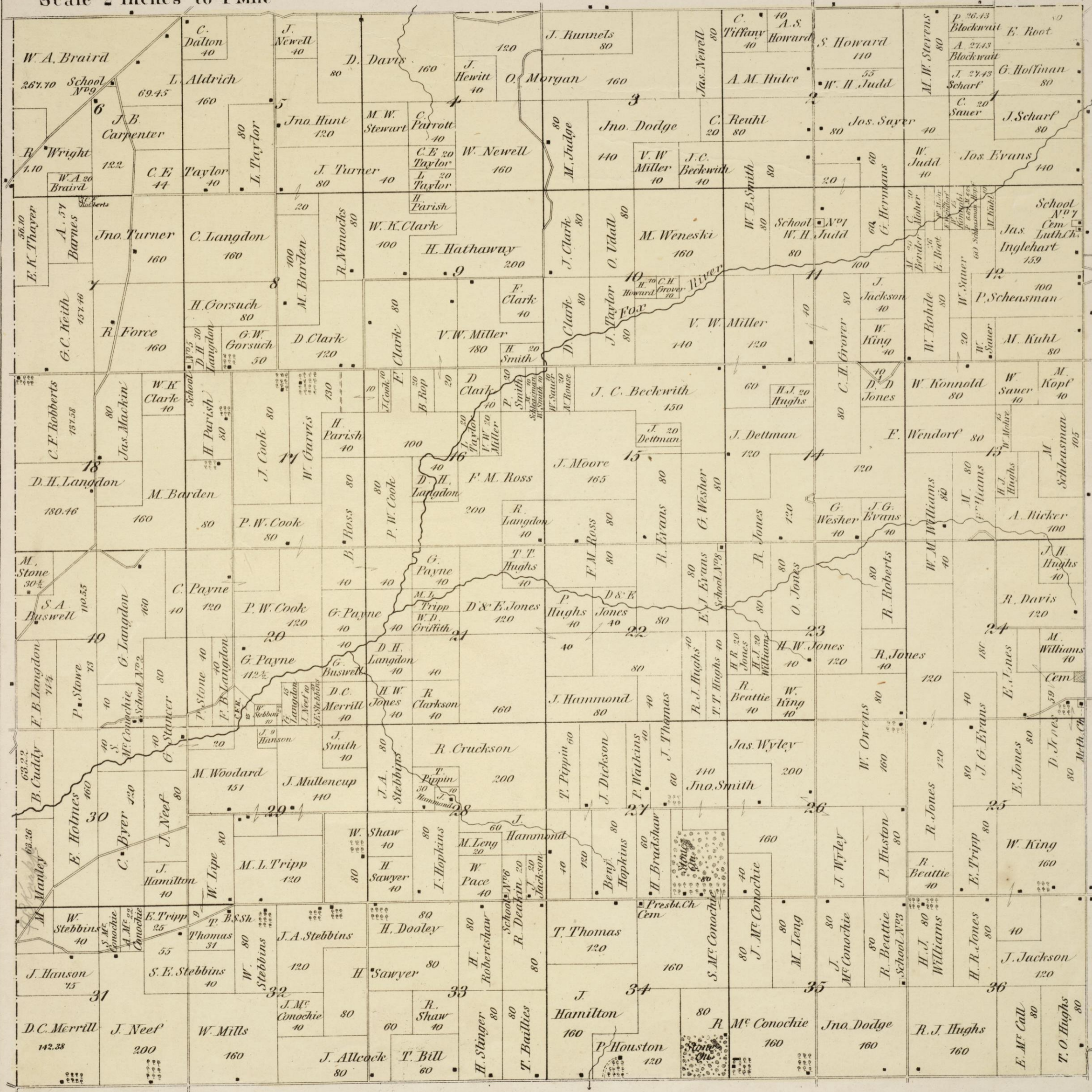
SCOTT

Township 13 North, Range II East
of 4th Principal Meridian

Robert McConochie, Farmer and Stock Raiser,	Sec. 35.
John D. Parish,	Sec. 17.
G. W. Gorsuch,	Sec. 8.
William Garvis,	Sec. 17.
David Clark,	Sec. 8.
C. F. Roberts,	Sec. 18.
M. Barden,	Sec. 17.
D. C. Merrill,	Sec. 31.

Jas. A. Stebbins,	"	Sec. 32.
William Shaw,	"	Sec. 29.
Henry Dooley,	"	Sec. 33.
P. Houston,	"	Sec. 34.
W. King,	"	Sec. 25.
R. Jones,	"	Sec. 14.
J. Thomas,	"	Sec. 27.
S. McConochie, Retired Farmer,	Sec. 27.	

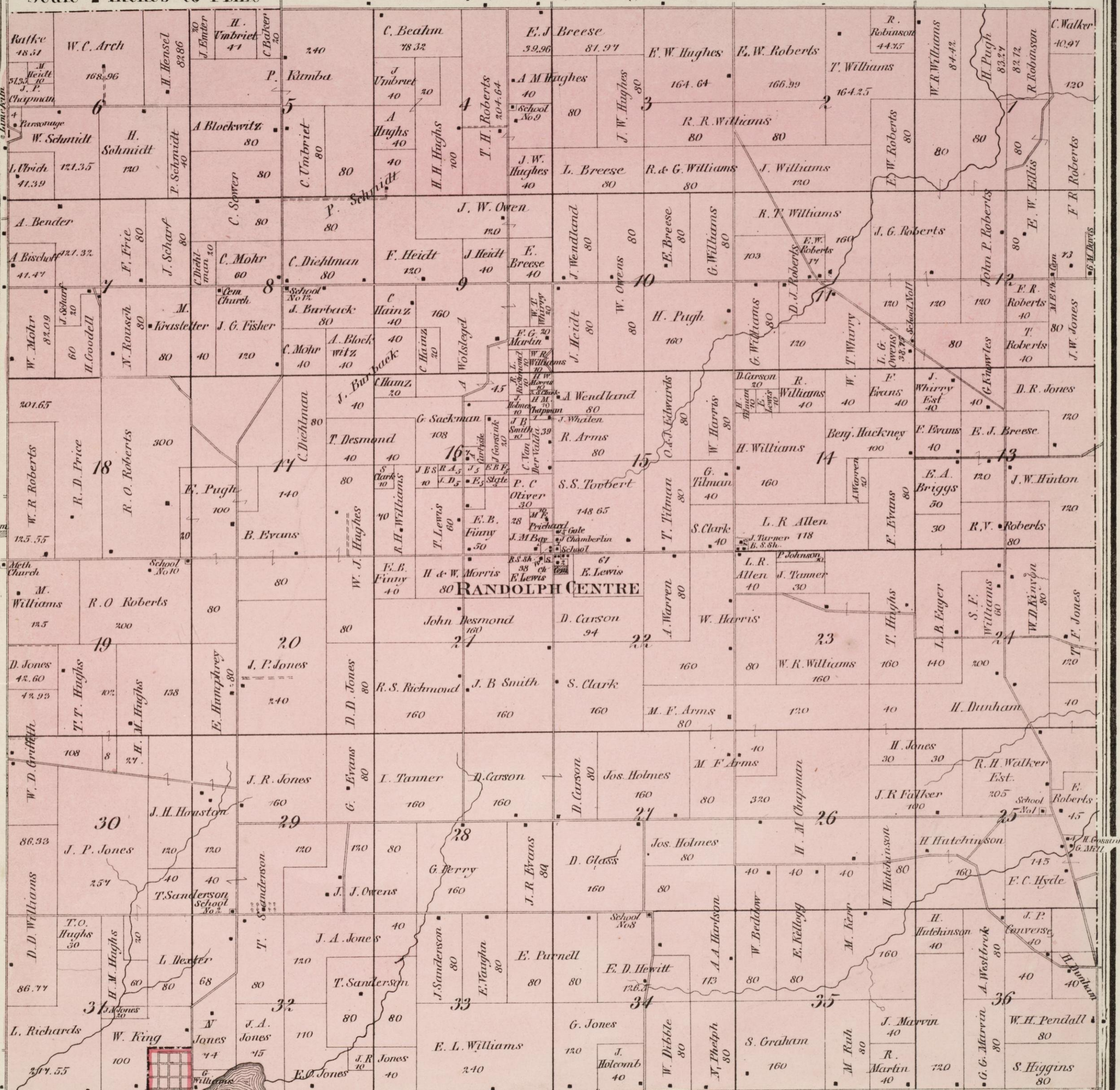
Scale 2 Inches to 1 Mile



RANDOLPH

Scale 2 Inches to 1 Mile

Township 13 North, Range 12 East



CAMBRIA
MIL. & ST. P. R.R.

- John Chamberlain, Wagons, Sleighs, Buggies, &c. made to order. Randolph Centre.
 E. W. Roberts, Farmer and Stock Grower, Sec. 11.
 Myron F. Arms, " " " " Sec. 25.
 H. M. Chapman, " " " " Sec. 28.
- F. C. Hyde, " " " " Sec. 25.
 W. D. Kenyon, " " " " Sec. 24.
 Thos. Sanderson, " " " " Sec. 29.
 Adam Wolslegel, " " " " Sec. 9.
 Ph. Kumba, " " " " Sec. 5.
 Philip Schmidt, " " " " Sec. 5.
 D. D. Williams, " " " " Sec. 31.
- D. R. Humphrey, " " " " Sec. 20.
 Wm. J. Hughes, " " " " Sec. 17.
 L. R. Allen, " " " " Sec. 23.
 E. J. Breese, " " " " Sec. 13.
 Jno. H. Houston, Farmer and Hop Grower, Sec. 29.
 J. M. Bay, Mail Contractor, Sec. 16.

TERRITORIAL HISTORY OF WISCONSIN.

[From the Legislative Manual.]

THE State of Wisconsin is situated between lat. 42 deg. 30 min. and 47 deg. north of equator, and long. 87 deg. 30 min. and 92 deg. 30 min. west of Greenwich, near London, England. For its northern border, Wisconsin has the largest body of fresh water in the world, Lake Superior; Lake Michigan, a body of fresh water, almost equal in size, forms its eastern border, and the Mississippi River, the largest river in the world, but one, flows on its western boundary. The State of Michigan lies on the east, Illinois on the south, and Iowa and Minnesota on the west of Wisconsin. It has an average length of about 260 miles, breadth 215 miles, and an area of 56,000 square miles. Deducting from this the surface occupied by lakes, rivers, etc., there remains 53,924 square miles, or 34,511,360 acres of land.

Though there are no mountains in Wisconsin, there are many prominent "mounds," so called, among them the Blue Mounds in Iowa and Dane Counties, 1729 feet above the sea; the Platte Mounds, 1281 feet, and the Sinsiniwa Mound, 1169 feet, in Grant County. There is a prominent ridge or elevation of land along the sources of the tributaries of Lake Superior, which, near the Montreal River, is 1700 or 1800 feet above the sea level, gradually diminishing to about 1100 feet at the west line of the State. The calcareous cliffs along the east shore of Green Bay and of Lake Winnebago, extend south through Dodge County, and form in many places bold escarpments; some of the higher points are 1400 feet above the sea. A series of still more prominent "bluffs" extend along the banks of the Mississippi River, forming some of the grandest and most picturesque scenery in the country. With the exceptions above named, nearly the whole surface of the State may be regarded as one vast, slightly undulated plain, having an elevation of from 600 to 1500 feet above the ocean. This great plain is cut in every direction by the currents of rivers and streams, that have made for themselves often deep and narrow valleys in the yielding soil and rocks. The dividing grounds between these valleys (watersheds) usually attain but a slight elevation above the surrounding country, the waters of a lake or marsh being often drained in opposite directions to reach the ocean at widely different points. Canoes often pass from the head of one stream to another without difficulty. At Portage City the Fox and Wisconsin Rivers approach so near that their waters are commingled; they are connected by a short canal, from which there is a descent of 195 feet to Green Bay, and 171 feet to the Mississippi, at Prairie du Chien.

The name Wisconsin, first of our Territory, and since of our State, was derived from its principal river, which the Chippewas, residing on its head streams, denominated *Wees-kon-san*, which signifies "the gathering of the waters." They gave it this name, as an Indian trader informed the venerable Rev. Dr. ALFRED BRUNSON, on account of the numerous branches above Plover concentrating into one stream, which thence flows onward so great a distance with but comparatively few accessions to swell its current, till it loses itself in the mighty Father of Waters—the Mississippi.

The enterprising French missionaries and traders were the first to plant the standard of the cross, and the germs of civilization, in the region west of Lake Michigan, making their advent as early as 1639. In this year, as is believed, Sieur JEAN NICOLET, the Huron and Algonquin interpreter for the Canadian government, visited Green Bay. As early as 1660, Father RENE MENARD, tottering, as it were, on the verge of the grave, left Canada, and founded the mission at Keweenaw, on the southern shore of Lake Superior, and the following spring met death at the hands of the Huron Indians, whom he sought to benefit, on the first rapid of the Monomonee.

There is something grand and sublime in the heroism of these early missionaries; for nothing daunted, Father CLAUDIUS ALLOUEZ pushed on

in 1665, to Sault St. Mary's, and thence to the beautiful bay of Chegoimegon; and, in 1669, we find this intrepid missionary abandoning La Pointe, on account of the obstinacy and ridicule of his heathen parishioners, wending his way to Green Bay, and founding a mission at Depere. In September of this year he was joined by Father JAMES MARQUETTE—who, in 1673, pioneered his way up the Fox and down the Wisconsin, and was the first white man to discover the Upper Mississippi. The mission was continued at Depere with varied success, for several years.

In 1692 a military post was established at Chegoimegon Point—now better known as La Pointe; and thenceforward that point was occupied by white traders, and most of the time as a military post. When CHARLEVOIX, the historian of New France, visited Wisconsin, in 1721, he found Father CHARDON at the fort at Green Bay, about a mile and a half from the mouth of Fox River.

Space will not permit of anything more than a passing notice of the several French expeditions into the Valley of the Fox River against the intrepid and war-like Sauks and Foxes, led on by DE LOUVIGNY, in 1716; DE LIGNERY, in 1728; MARIN, in March, 1730; and Sieur DE VILLIERS, in September of the same year.

By these repeated sanguinary forays, the intractable Sauks and Foxes were severely punished, and the beautiful valley they occupied was brought prominently to the notice of Canadian French adventurers. This led to the first permanent settlement of the country, at Green Bay, about 1745, by Sieur AUGUSTIN DE LANGLADE, at the head of a small colony. The country remained under the dominion of France, and furnished a band of warriors headed by CHARLES DE LANGLADE, who fought gallantly under the *Fleur de Lis*—the flag of France—during the old French war of 1755 to the surrender of Canada in 1760, when Canada and its dependencies were surrendered to Great Britain. The British post at Green Bay, under Lieut. GORRELL, was abandoned during the temporary Indian outbreak of 1763. The laws of Canada governed the territory until its transfer to the United States in 1796; and thenceforward for several years, though forming successively a part of the territory northwest of the Ohio, Indiana, Illinois, and Michigan, there was little civil or other authority exercised in the country beyond a show of the administration of justice at Prairie du Chien, and the burlesque court of CHARLES REAUME, at Green Bay.

During the war of 1812–15, Prairie du Chien was the theatre of several important military operations. In 1816 military posts were established at Green Bay and Prairie du Chien; and, in 1818, when Illinois became a State, and the jurisdiction of the frontier settlements of Wisconsin was transferred to the Territory of Michigan, the counties of Brown and Crawford, embracing the whole territory of what now constitutes Wisconsin, were established and organized. And, in 1823, a further step in the civil government of the country was taken, by the formation of a U. S. judicial district west of Lake Michigan, with the appointment of JAMES D. DOTY as Judge.

The early, adventurous explorer, NICHOLAS PERROT, interpreter and commandant on the Upper Mississippi, in 1689, has the credit of first discovering lead on the River Des Moines, in Iowa, which mines long bore his name; and LE SUEUR, in his voyage up the Mississippi, in 1790, describes lead mines, apparently at the points now known as Galena and Dubuque. CARVER, in 1766, speaks of lead abounding at the Blue Mounds. But these mines attracted little attention until the period of 1822–27. During the years 1826, 1827, and 1828, large numbers of miners and adventurers came to the country; and the brief Black Hawk War of 1832 brought many of the Illinois soldiers to Wisconsin, who, charmed with the appearance of the country, subsequently returned and became permanent settlers.

In 1835, Michigan, having assumed a State government, JOHN S. HORNER, Secretary and Acting Governor, convened a session of the Legislature at Green Bay, from the remainder of said Territory west of Lake Michigan. No business, however, was transacted, except the passage of several memorials to Congress, among which was one asking for the organization of the Territory of Wisconsin, with the seat of government at Cassville, on the Mississippi.

An act establishing the Territorial government of Wisconsin was accordingly passed, and approved April 20th, 1836, and the Territory fully organized July 4th, 1836, with HENRY DODGE for its first Governor; and on the 9th of September following, Gov. DODGE, by proclamation, designated the 25th of October in that year for convening the Legislature at Belmont, now in La Fayette County. The second session convened at Burlington, in the now State of Iowa, Nov. 6, 1837, during which session the seat of government was permanently located at Madison, where the first session of the second Legislative Assembly of Wisconsin met Nov. 26, 1838. On the 12th of June preceding, the Territory had been divided by act of Congress, and that part west of the Mississippi established as a separate government, under the name of Iowa.

A Convention assembled at Madison, October 5, 1846, for the purpose of drafting a State Constitution, which was completed December 16, 1846, but rejected by the people at the election held on the first Tuesday in April, 1847. A second Convention assembled December 16, 1847, and agreed to a constitution on the first of February following, which was approved by the people at the election held in April, 1848, and Wisconsin was admitted into the Union, on an equal footing with the other States, on the 29th day of May, 1848; and has since acted well her part as a member of the American Republic.

The following table shows the population of the several counties of the Territory, as disclosed by the census taken in the several years specified:—

TERRITORIAL POPULATION.

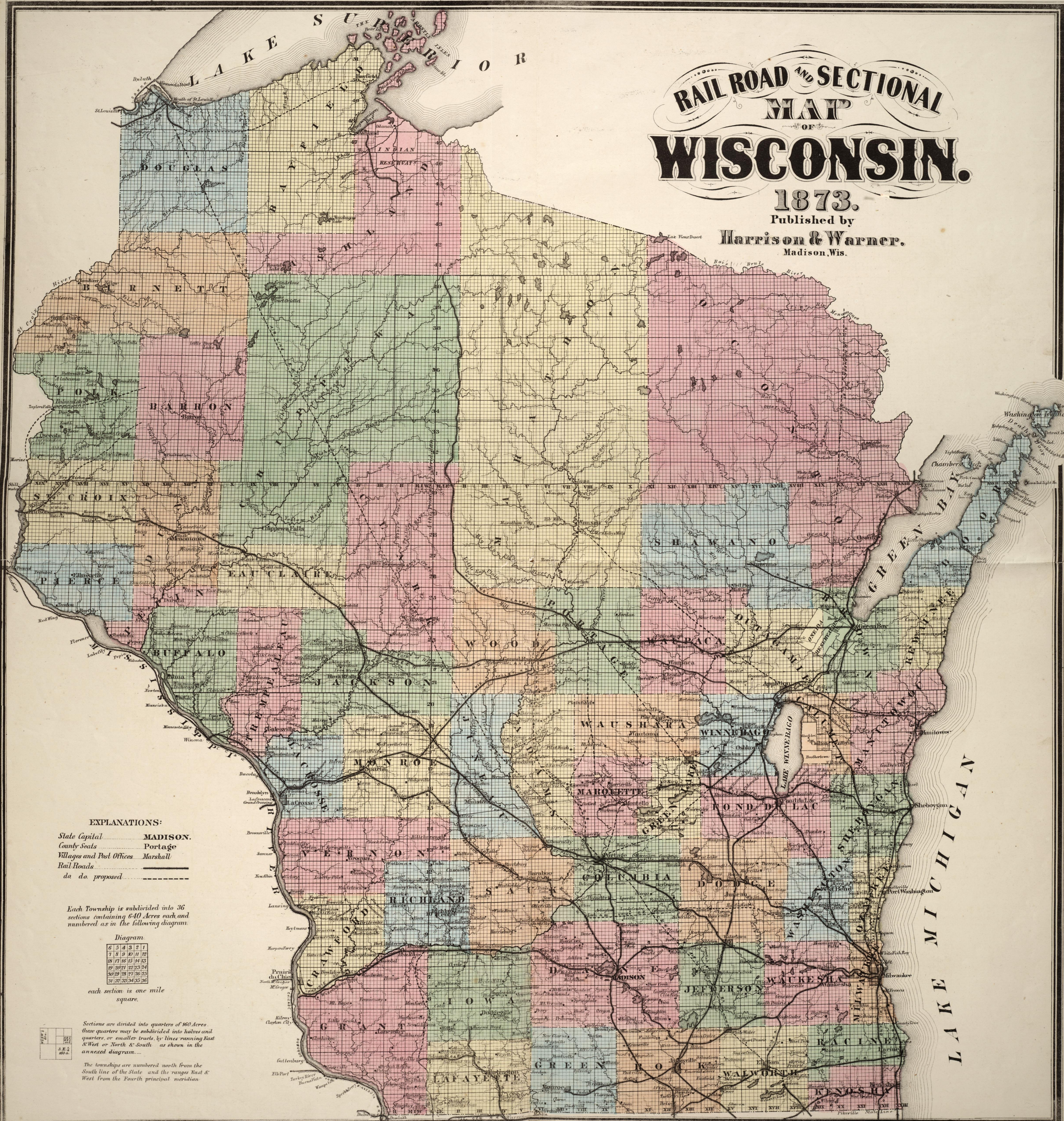
COUNTIES.	1820.	1830.	1834.	1836.	1838.	1840.	1842.	1846.	1847.
Brown	952	964	1,957	2,706	3,048	2,140	2,146	2,662	2,914
Calumet						275	407	836	1,060
Columbia								1,969	3,791
Crawford	492	692	810	1,220	850	1,503	1,449	1,444	1,409
Dane					172	314	776	8,289	10,935
Dodge					18	67	149	7,787	14,905
Fond du Lac						139	295	3,544	7,459
Grant					2,763	3,926	5,937	12,034	11,720
Green					494	933	1,594	4,758	6,487
Iowa		1,589	2,633	3,218	5,234	3,078	5,029	14,906	7,963
Jefferson					463	914	1,638	8,860	11,464
Lafayette									6,335
La Pointe									367
Manitowoc						235	263	629	1,285
Marquette						18	59	986	2,261
Milwaukee				2,893	3,131	5,605	9,565	15,922	22,791
Portage						1,623	646	931	1,504
Racine					2,054	3,475	6,318	17,983	19,538
Rock						1,701	2,867	12,405	14,720
Saint Croix								1,419	1,674
Sauk						102	393	1,003	2,178
Sheboygan						133	227	1,637	5,580
Walworth					1,019	2,611	4,618	13,439	15,039
Washington					64	343	965	7,473	15,447
Waukesha								13,793	15,866
Winnebago						135	143	732	2,748
Total	1,444	3,245	5,400	11,683	18,130	30,945	44,478	155,277	305,566

When the population of a county is lessened by a succeeding census, it is referable to the prevalent custom in new countries of dividing the counties, originally sparsely settled over a large territory, and forming new ones for the better convenience of the people.

RAIL ROAD AND SECTIONAL MAP OF WISCONSIN.

1873.

Published by
Harrison & Warner.
Madison, Wis.



EXPLANATIONS:

- State Capital **MADISON.**
- Comty Seats **Portage**
- Villages and Post Offices **Marshall**
- Rail Roads **—**
- do do proposed **- - - -**

Each Township is subdivided into 36 sections containing 360 Acres each and numbered as in the following diagram

Diagram

6	5	4	3	2	1
7	8	9	10	11	12
13	14	15	16	17	18
19	20	21	22	23	24
25	26	27	28	29	30
31	32	33	34	35	36

each section is one mile square.

Sections are divided into quarters of 160 Acres these quarters may be subdivided into halves and quarters or smaller tracts, by lines running East & West or North & South as shown in the annexed diagram.

The townships are numbered north from the South line of the State and the ranges East & West from the Fourth principal meridian

