



# LIBRARIES

UNIVERSITY OF WISCONSIN-MADISON

## Standard map of Winnebago County. 1902

[s.l.]: [s.n.], 1902

<https://digital.library.wisc.edu/1711.dl/6NO6C4OJLJJJ68U>

The Wisconsin Historical Society encourages non-profit educational use of its collections. Any proposed commercial use requires prior permission.

Our policy is here:

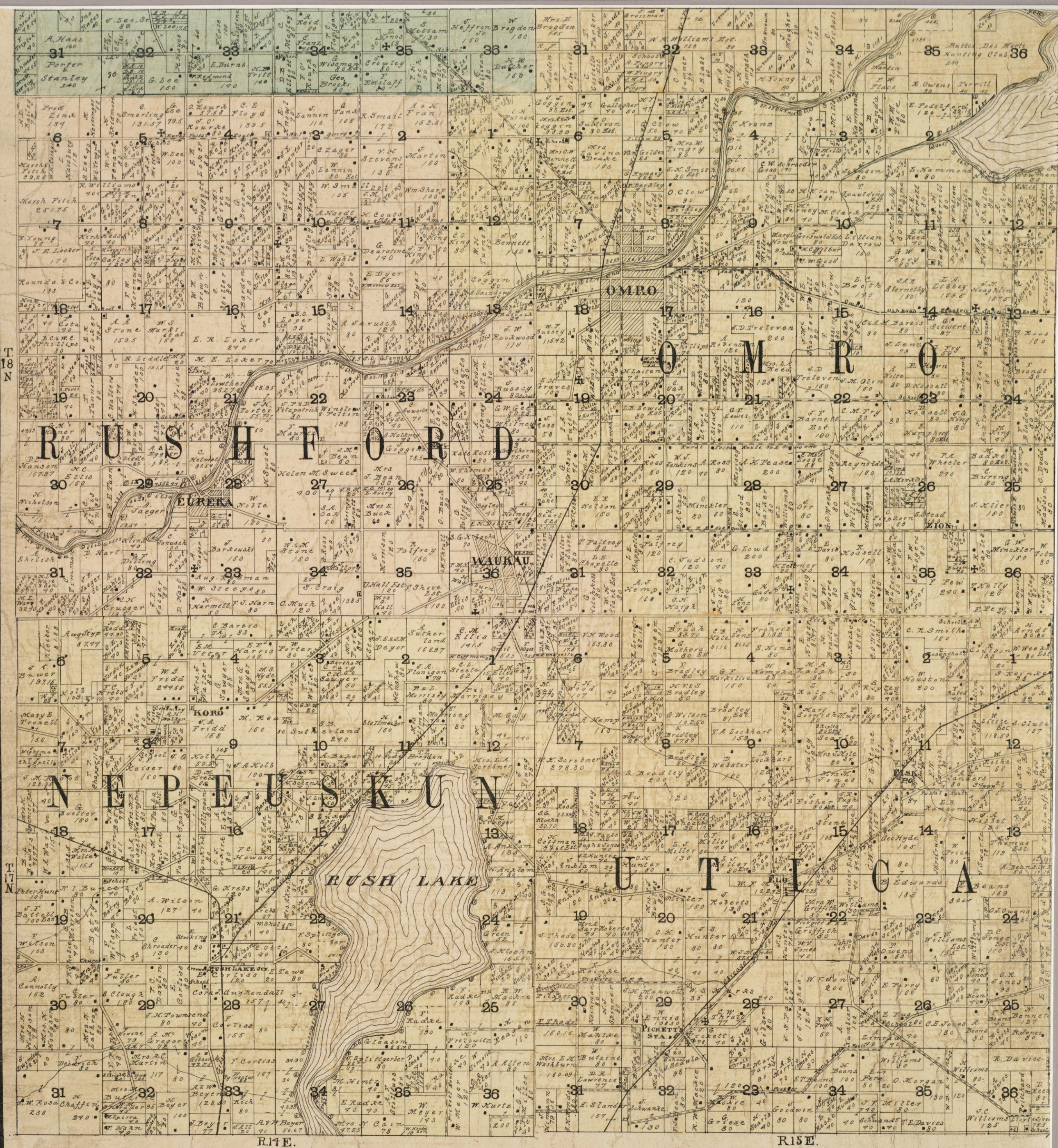
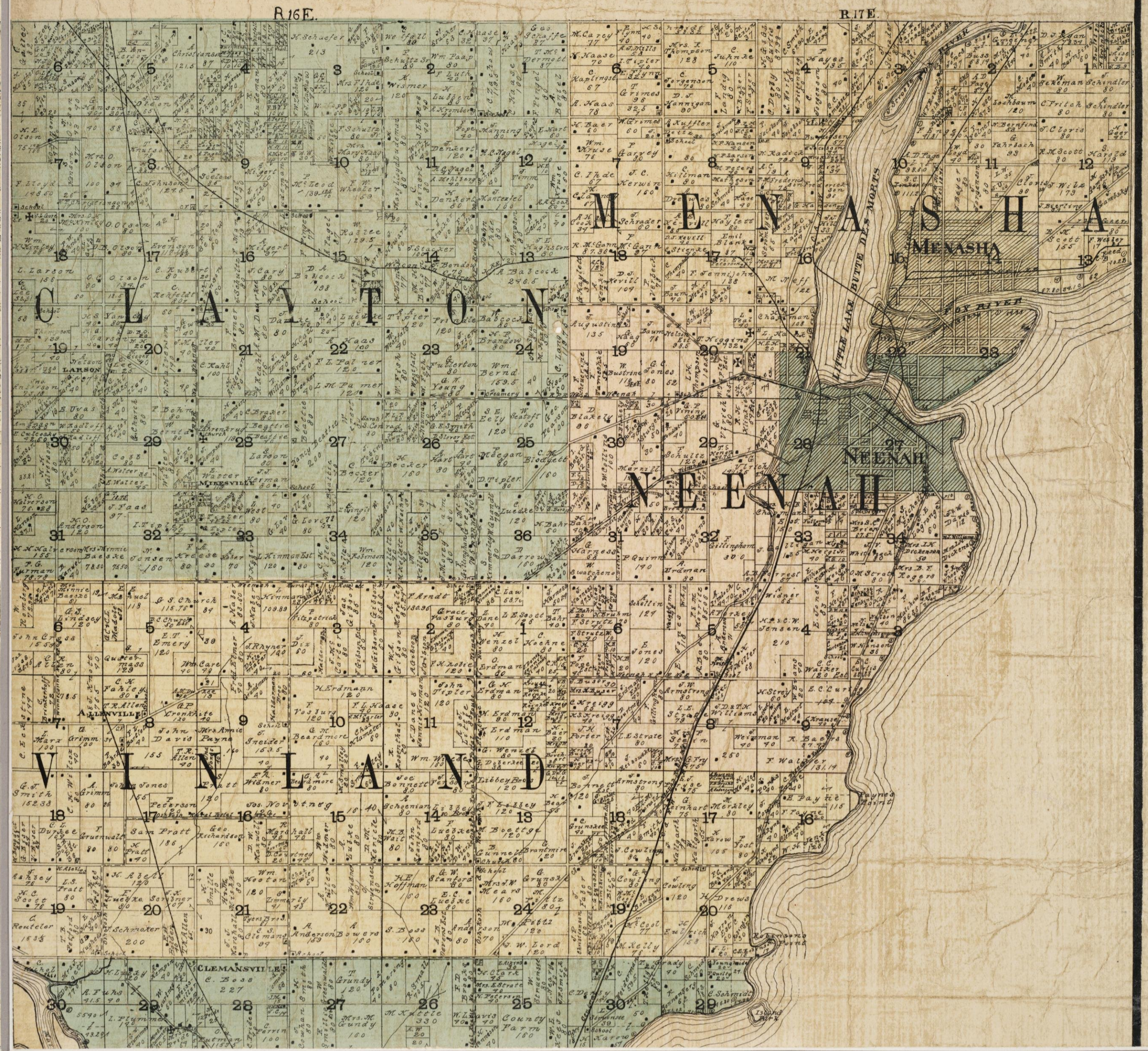
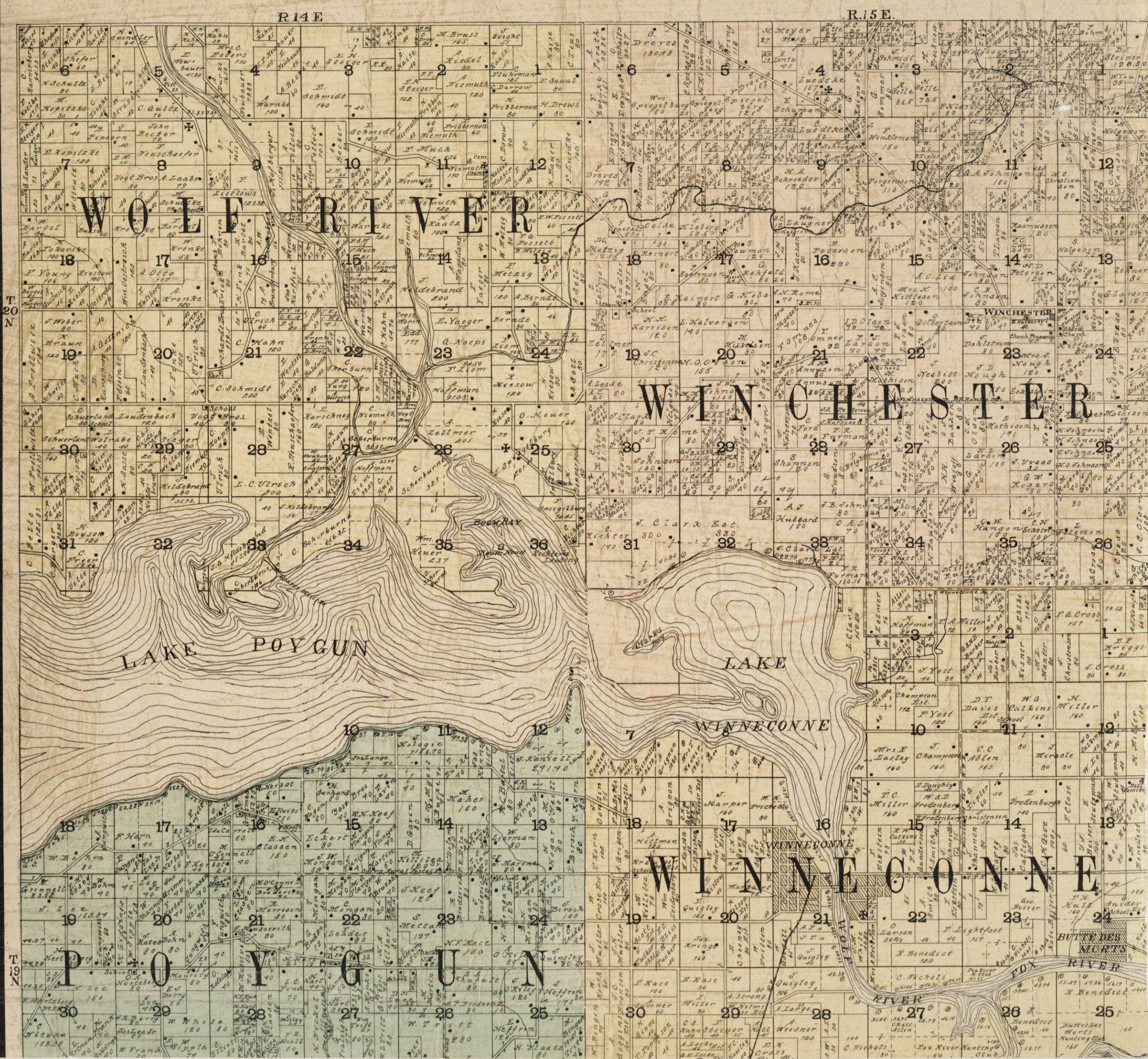
<http://www.wisconsinhistory.org/libraryarchives/collections/permissions.asp>

The libraries provide public access to a wide range of material, including online exhibits, digitized collections, archival finding aids, our catalog, online articles, and a growing range of materials in many media.

When possible, we provide rights information in catalog records, finding aids, and other metadata that accompanies collections or items. However, it is always the user's obligation to evaluate copyright and rights issues in light of their own use.

THE STANDARD MAP OF  
**WINNEBAGO COUNTY, WIS.**

PUBLISHED BY  
**THE DAILY NORTHWESTERN,**  
The Leading Newspaper of Northern Wisconsin.  
**1902**



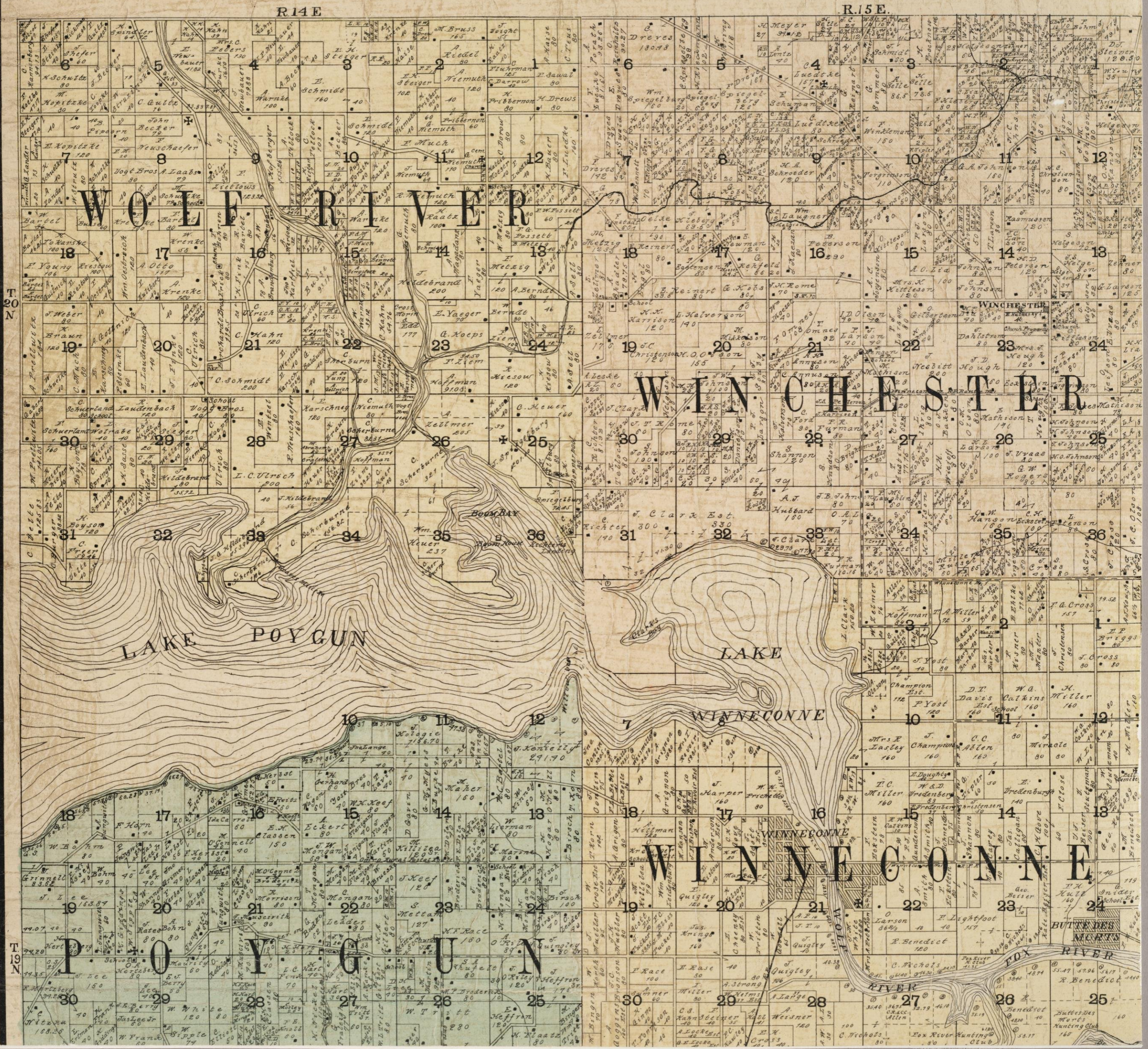
# WINNEBAGO

PUBLISHED

## THE DAILY NEWS

The Leading Newspaper

### 19



ARD MAP OF

# COUNTY, WIS.

ISHED BY

## ORTHWESTERN,

r of Northern Wisconsin.

### 002

R 16 E.

R 17 E.





T 18 N

T 17 N

R14 E.

R15 E.



WINNEBAGO  
LAKE

BUTTE DES MORTS

CITY OF  
OSHKOSH

ALGOMA

NEKIAMI

BLACK

WOLF

R16 E.

R17 E.