



LIBRARIES

UNIVERSITY OF WISCONSIN-MADISON

Pocket map with names of owners, Marinette County, Wisconsin 1920. 1920

Marinette, Wisconsin: Eagle Printing Company, 1920

<https://digital.library.wisc.edu/1711.dl/MKEVZ5IOID7NA8K>

Based on date of publication, this material is presumed to be in the public domain.

Original material owned by Marinette County Library.


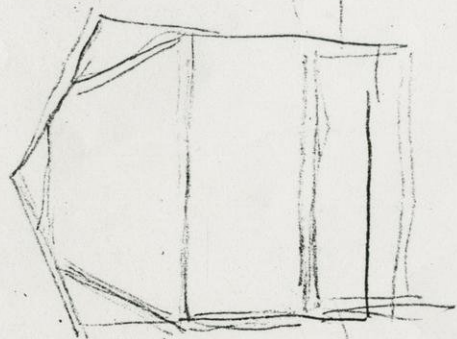
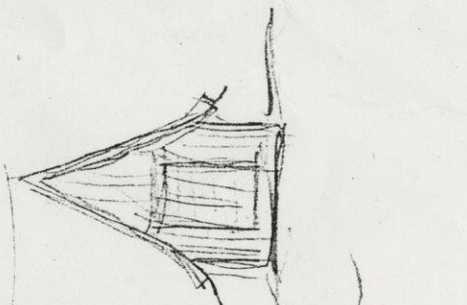
For information on re-use, see

<http://digital.library.wisc.edu/1711.dl/Copyright>

The libraries provide public access to a wide range of material, including online exhibits, digitized collections, archival finding aids, our catalog, online articles, and a growing range of materials in many media.

When possible, we provide rights information in catalog records, finding aids, and other metadata that accompanies collections or items. However, it is always the user's obligation to evaluate copyright and rights issues in light of their own use.

PROPERTY OF
JAMES P. KAYSEN
ECW CAMP
DUNBAR, WISCO.



James P. Kay sen

POCKET MAP

WITH

NAMES OF OWNERS

MARINETTE COUNTY

WISCONSIN

1920

PRICE \$7.50

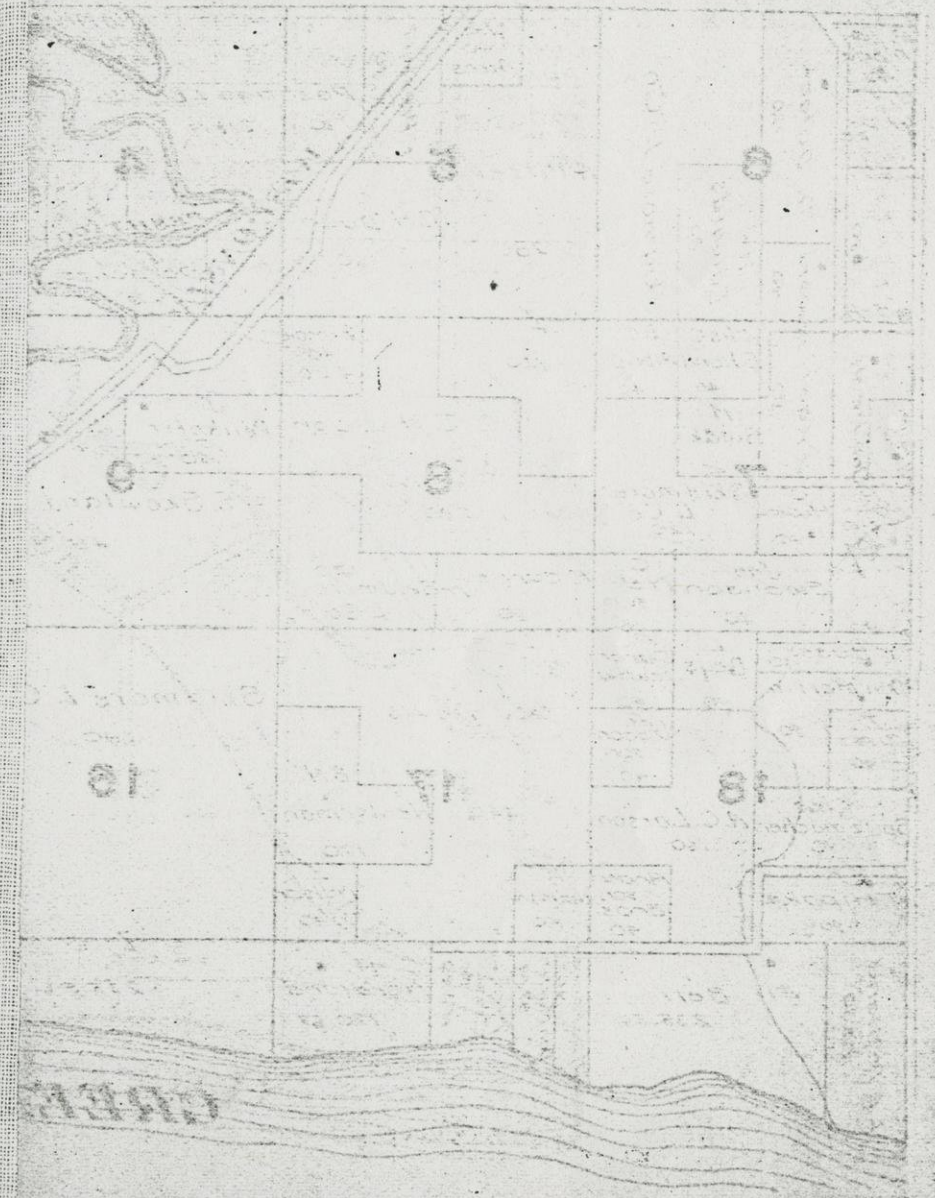
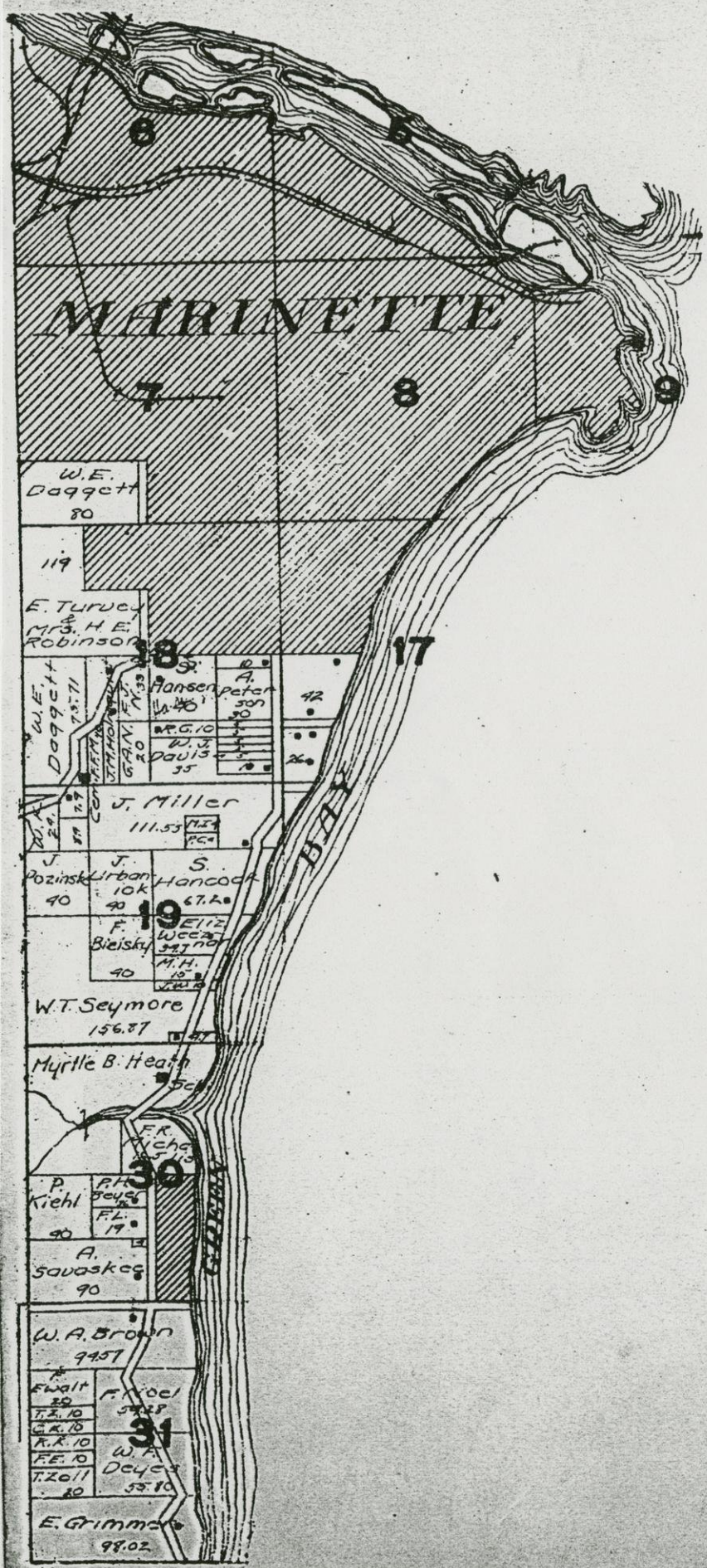
EAGLE PRINTING COMPANY
MARINETTE, WIS.

TABLE OF CONTENTS

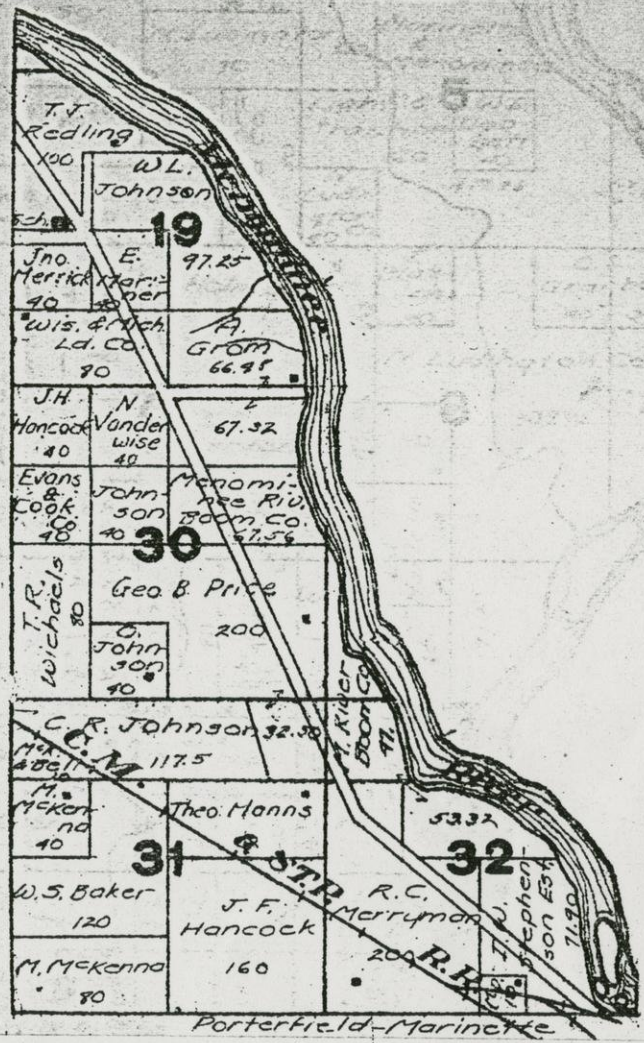
<u>PAGE</u>	<u>TWP</u>	<u>RANGE</u>
1	30	24
2	29	24-23
3		
4		
5		
6		
7		
8		
9		
10		
11		
12		
13		
14		
15		
16		
17		
18		
19		
20		
21		
22		
23		
24		
25		
26		
27		
28		
29		
30		
31		
32		
33		
34		
35		
36		
37		
38		
39		
40		
41		
42		
43	36-18	
44	37-18	
45		
46		
47		
48		

POPULATION OF MARINETTE COUNTY CENSUS 1920

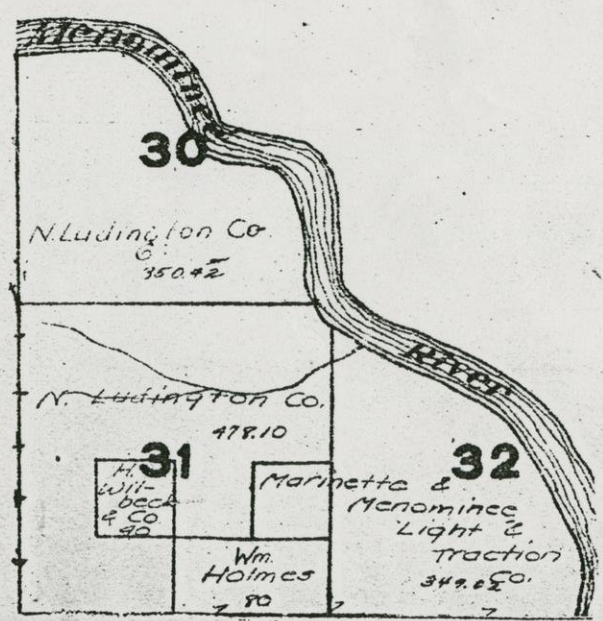
Town of Niagara	322
Town of Pembine	363
Town of Wagner	471
Town of Middle Inlet	478
Town of Girard	522
Town of Athelstane	710
(Includes Silver Cliff)	
Town of Lake	711
Town of Amberg	1,004
Town of Porterfield	1,015
Town of Goodman	1,266
Town of Stephenson	1,290
Town of Beaver	1,484
Town of Wausaukee	1,553
Town of Peshtigo	1,558
Town of Grover	1,967
Town of Pound	2,320
(Including Vil. of Pound and Coleman)	
Village of Crivitz	447
Village of Niagara	1,946
City of Peshtigo	1,440
City of Marinette	13,610
Total for County	34,477



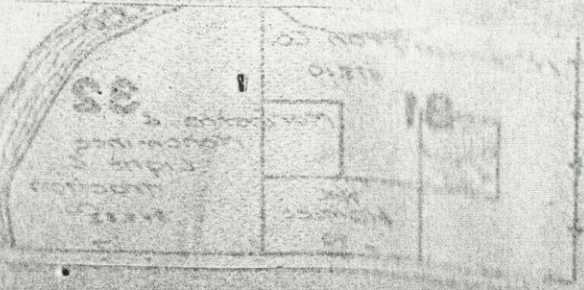
PORTERFIELD T.31N. R.23E.



T.34N. WAGNER R.23E.



PORTRAITFIELD
T.33N. R.23E.



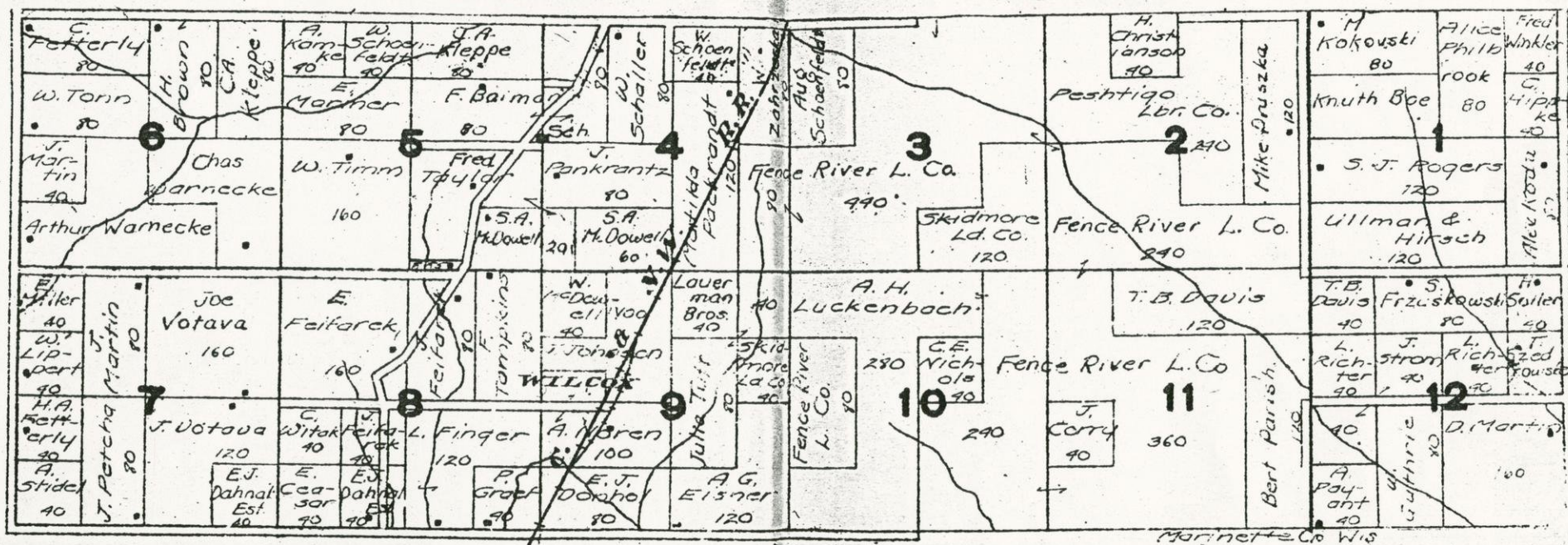
T.33N. WAGNER R.23E.


5



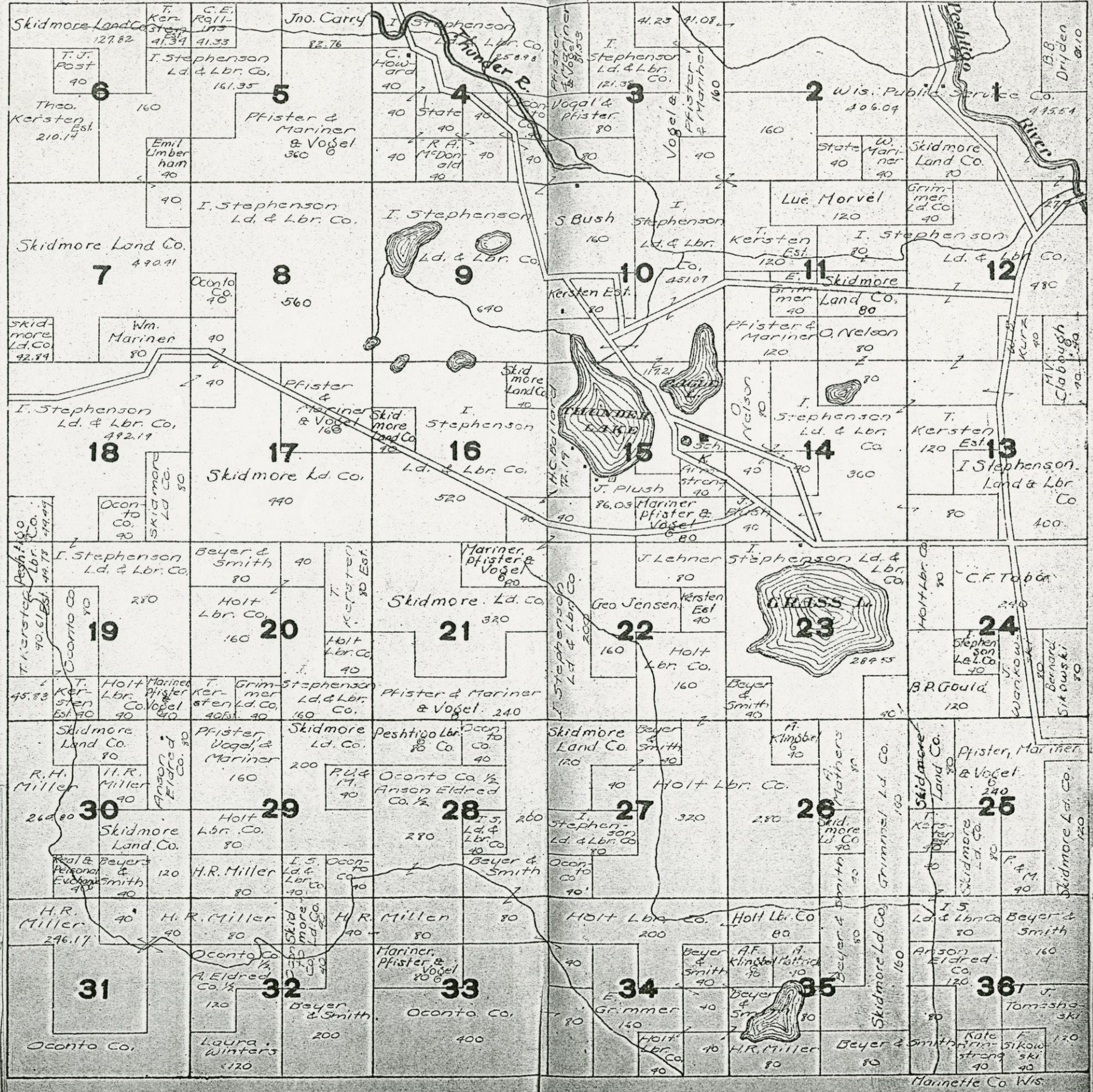
T.29N.

R.22E.

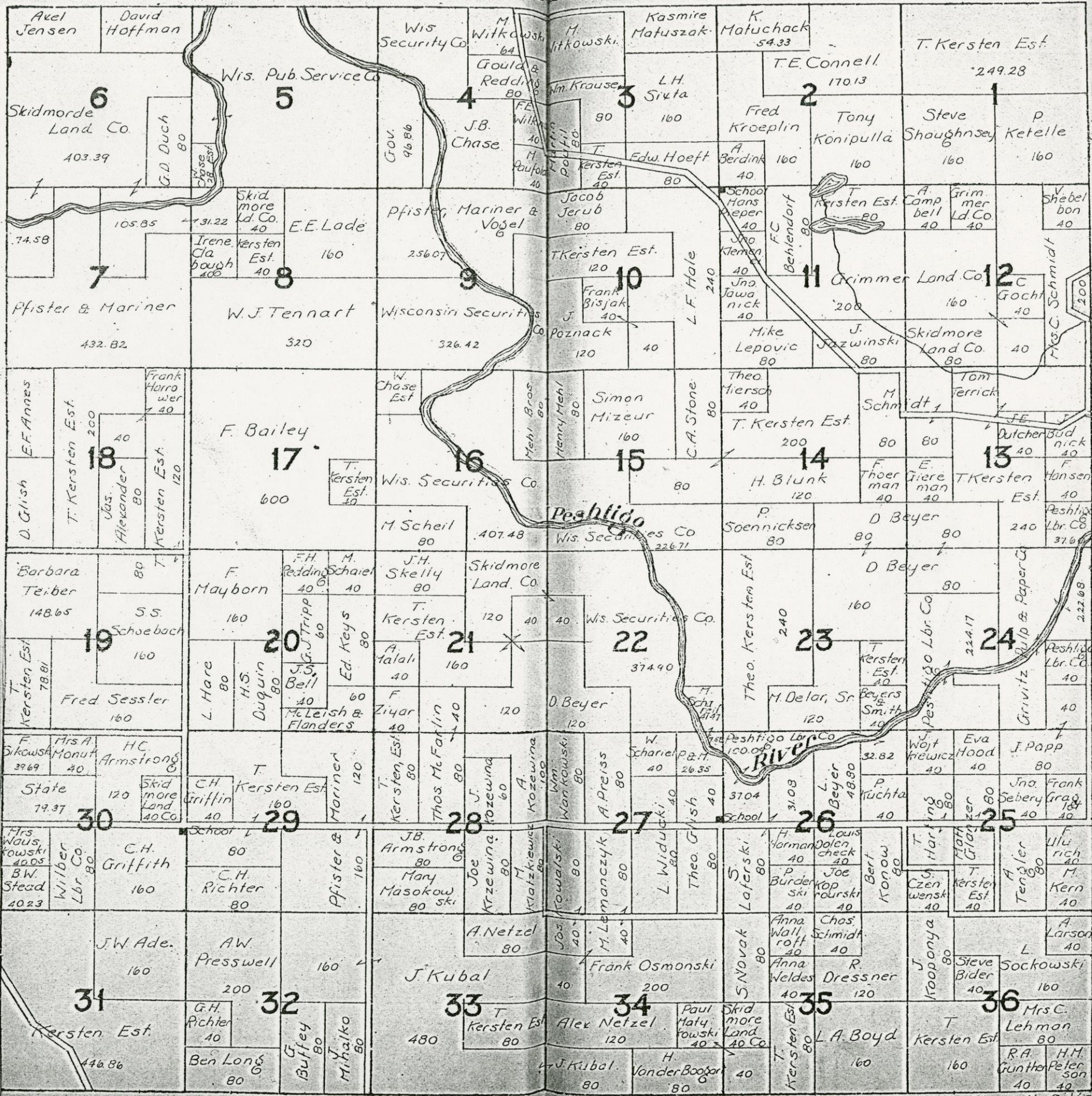




PROJECT 90-S-24 Stream Impr.
T.32N. STEPHENSON R.18E.

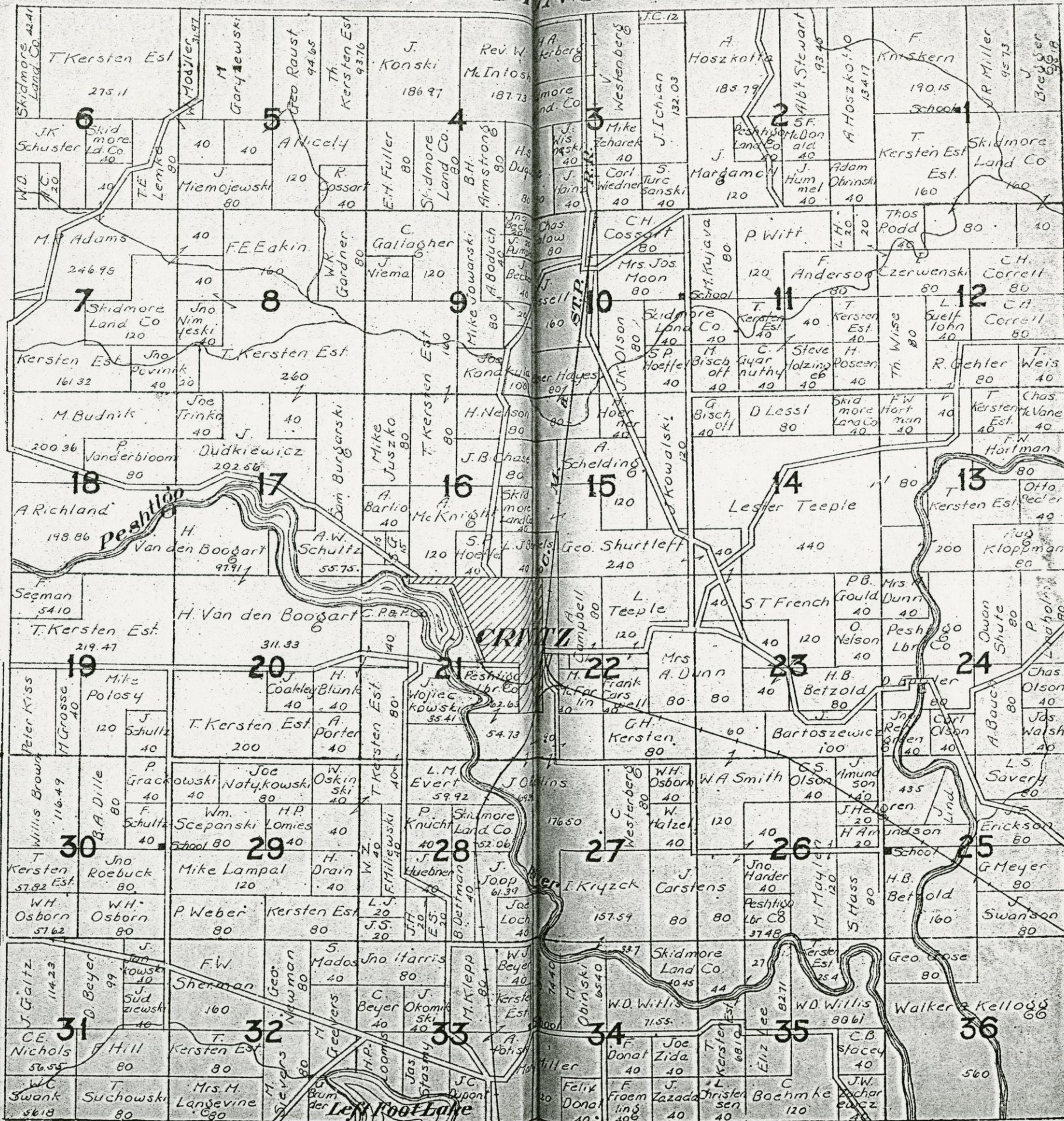


T.32N. STEPHENSON. R.19E.

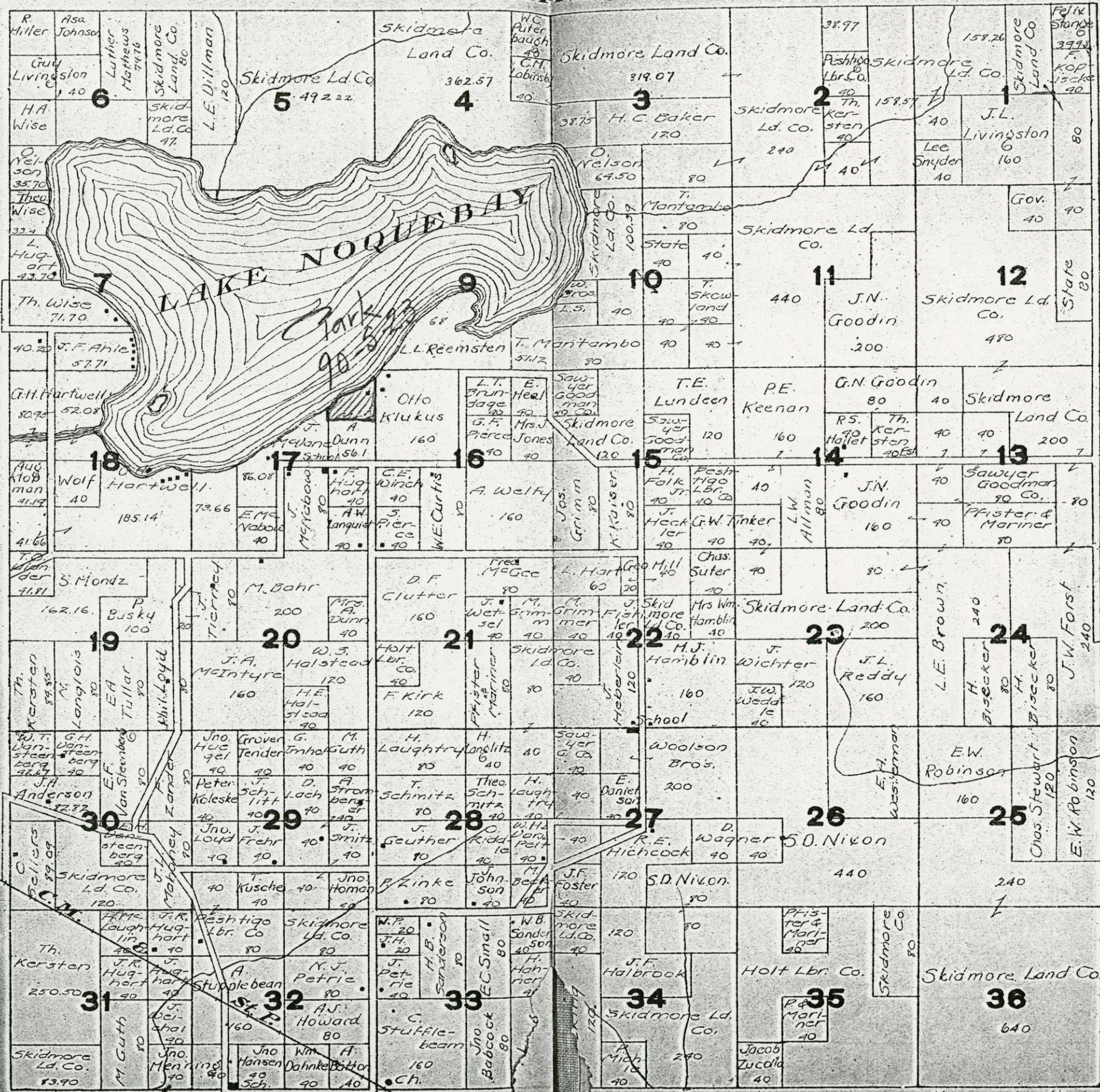


T. 52N. STEPHENSON R. 20E.

YS

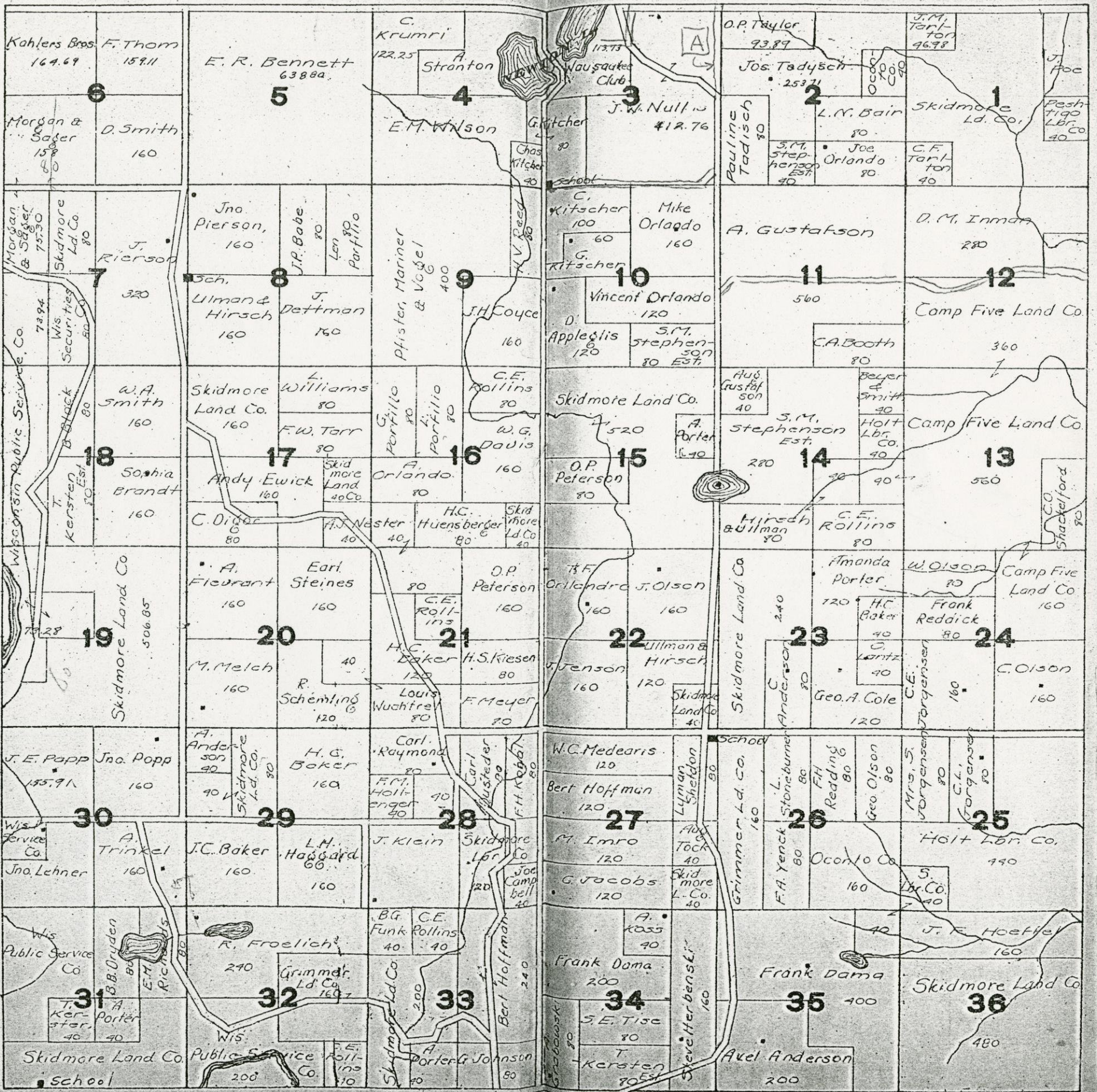


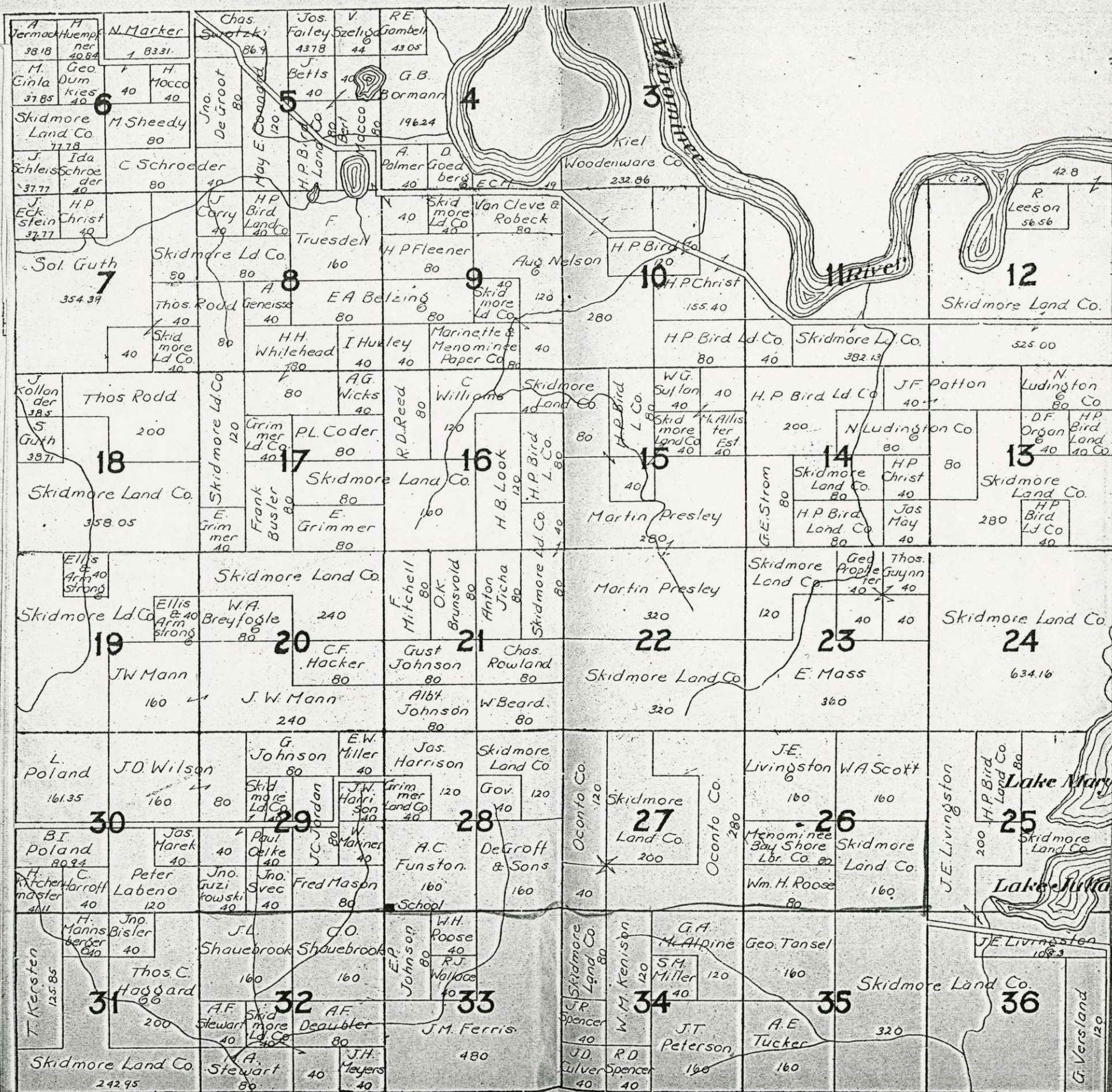
32-20
33-20
34-20
35-20





T.33N. STEPHENSON R.19E.





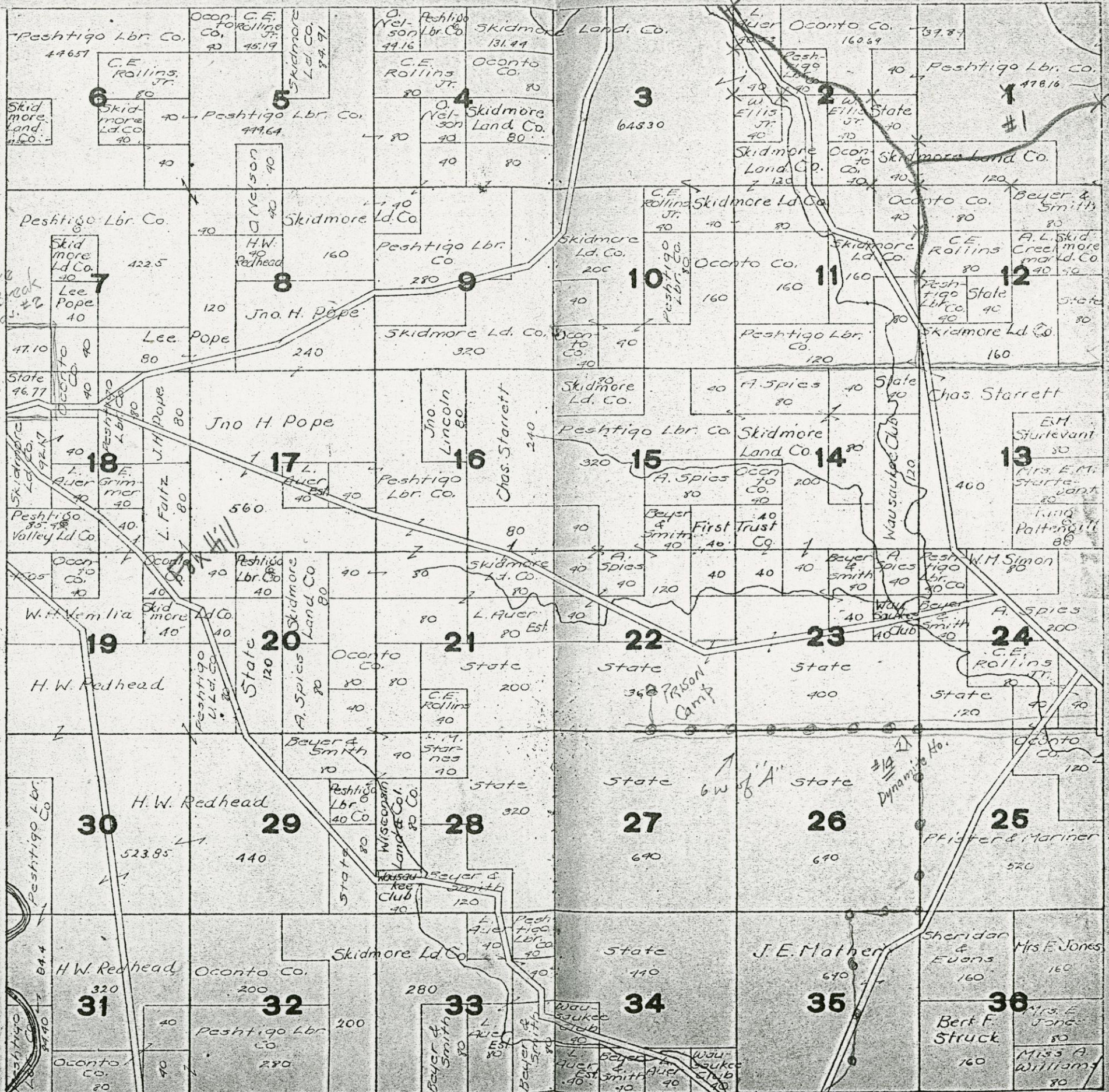
T.34N.

~~THE STINE~~

R.17E.SILVER CLIFF

46

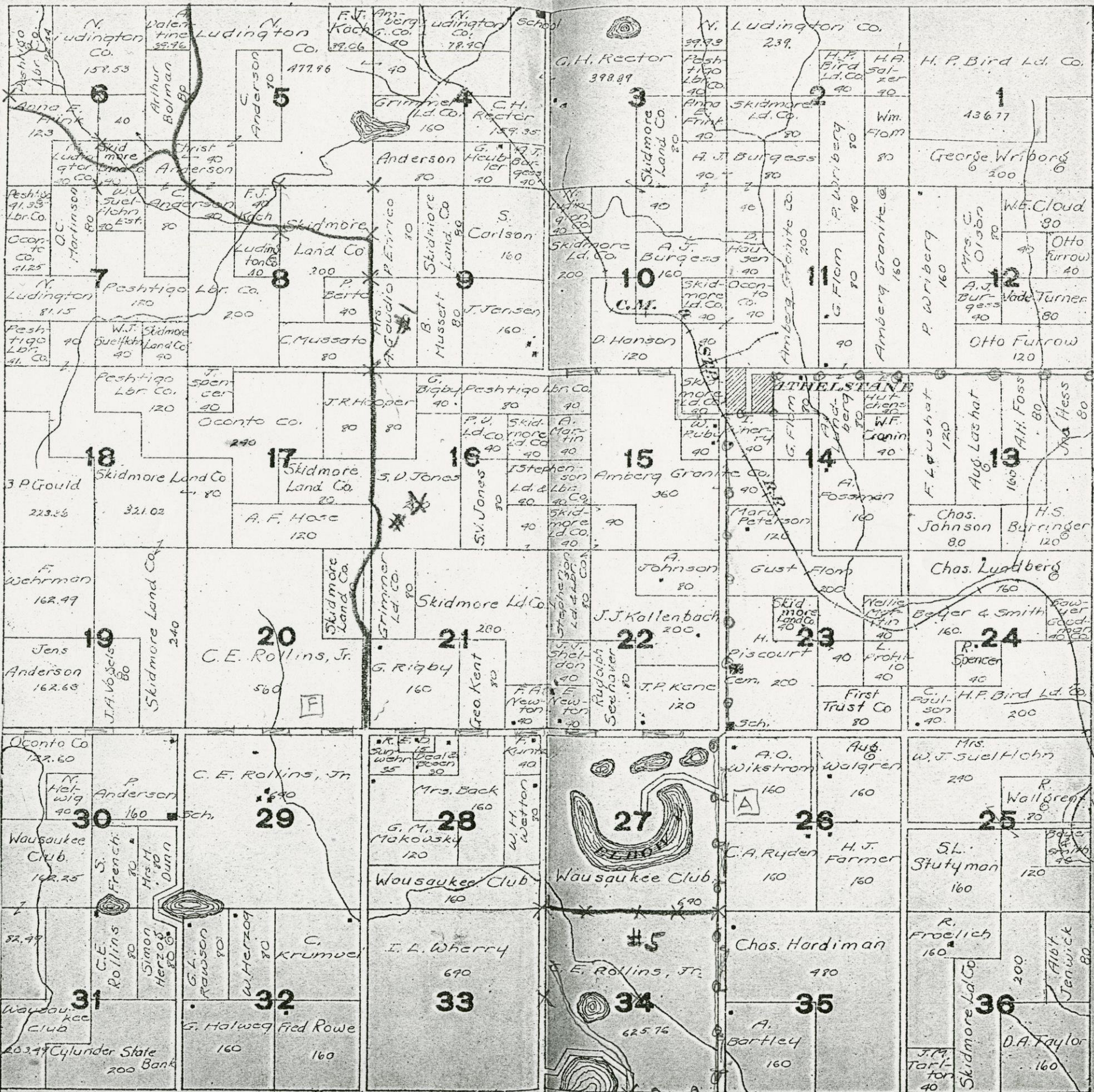


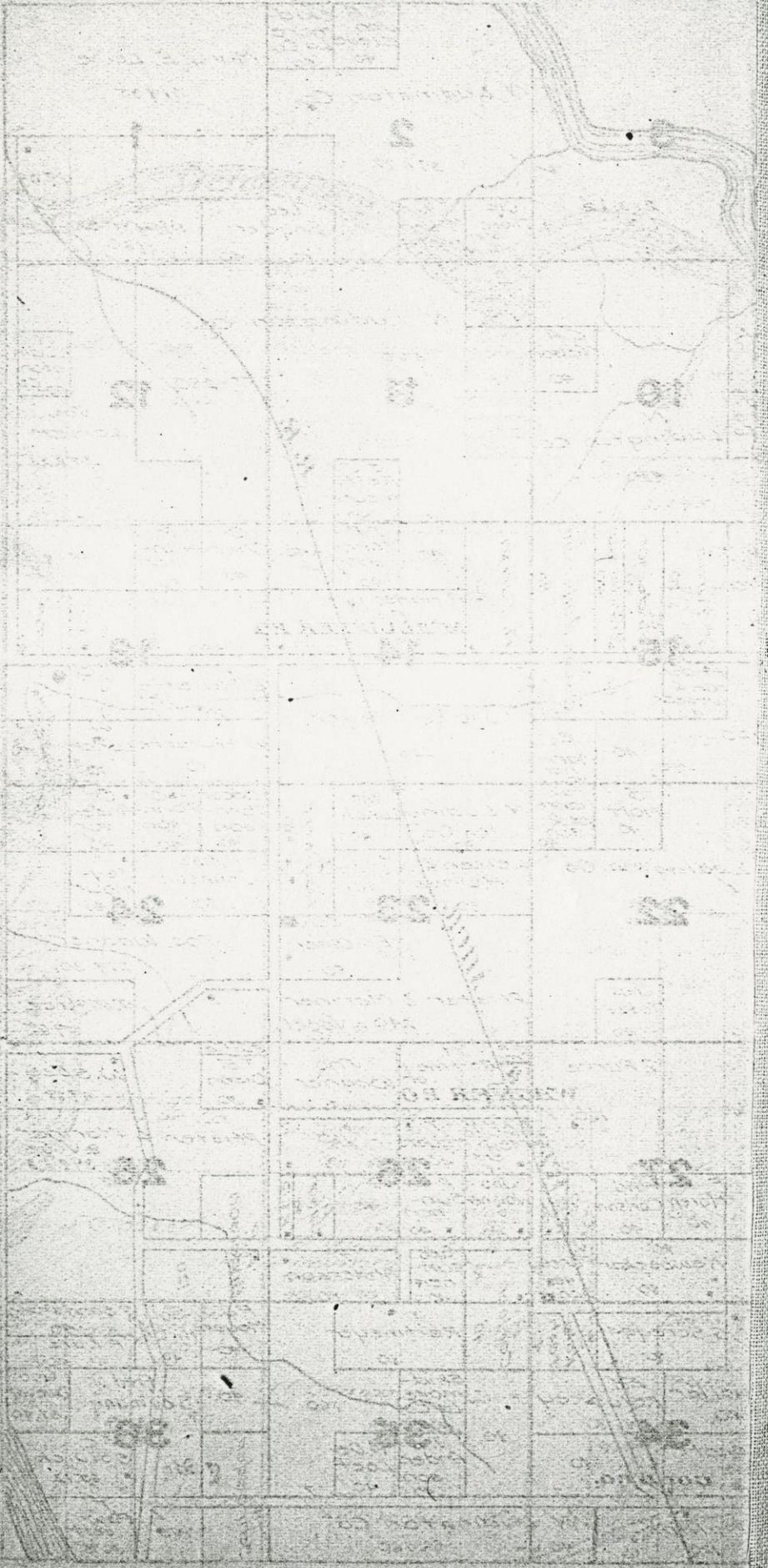


Fire Break

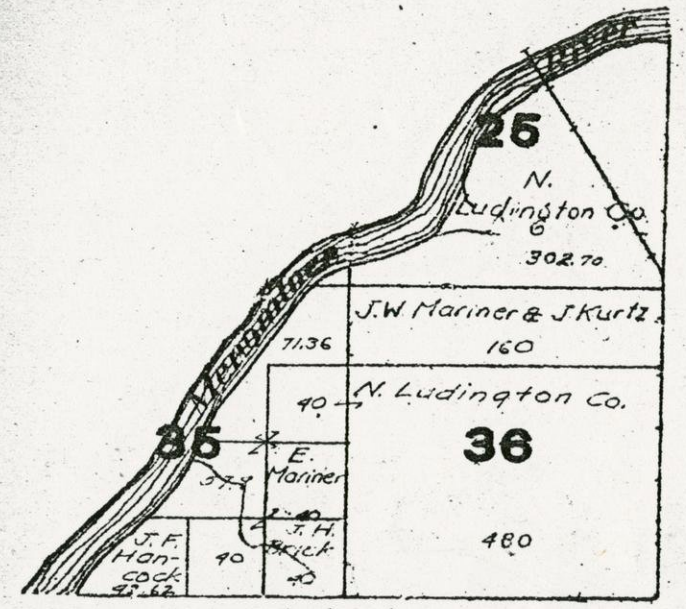
PRISON Camp

T.34N. ATHELSTANE R.19E.

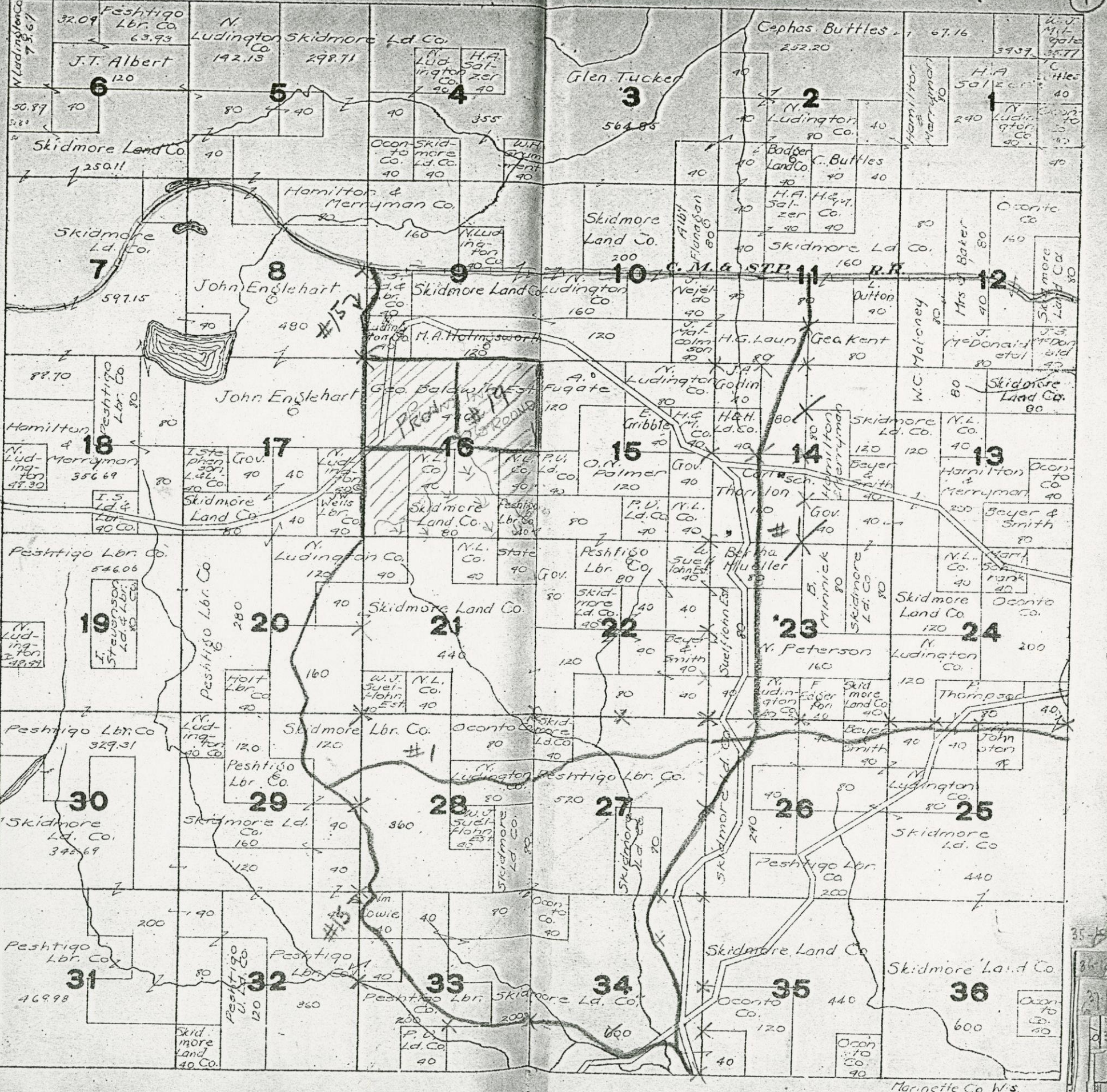




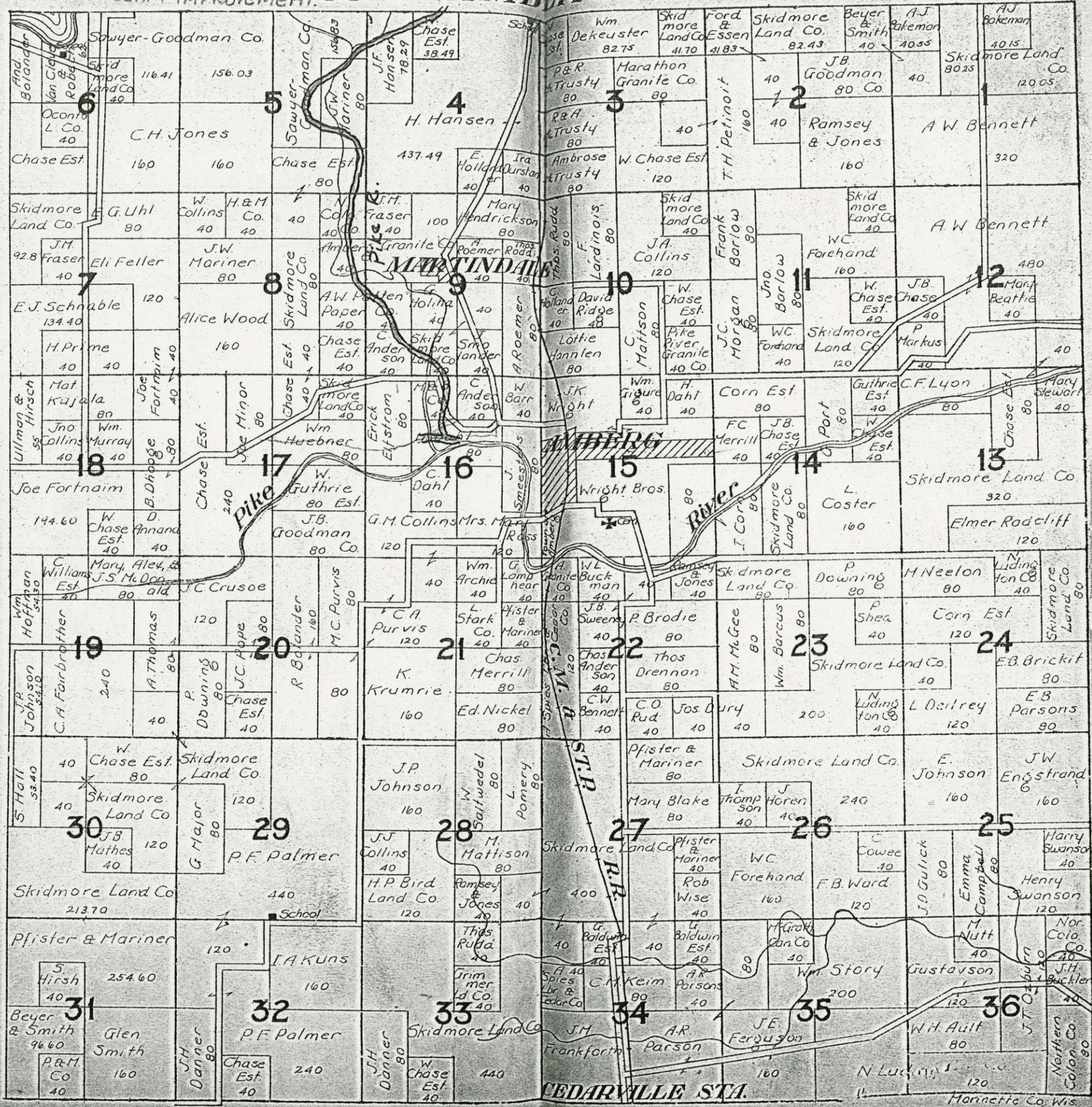
T.34N. WAGNER R.22E.



T.35N. ATHELSTANE R.18E.



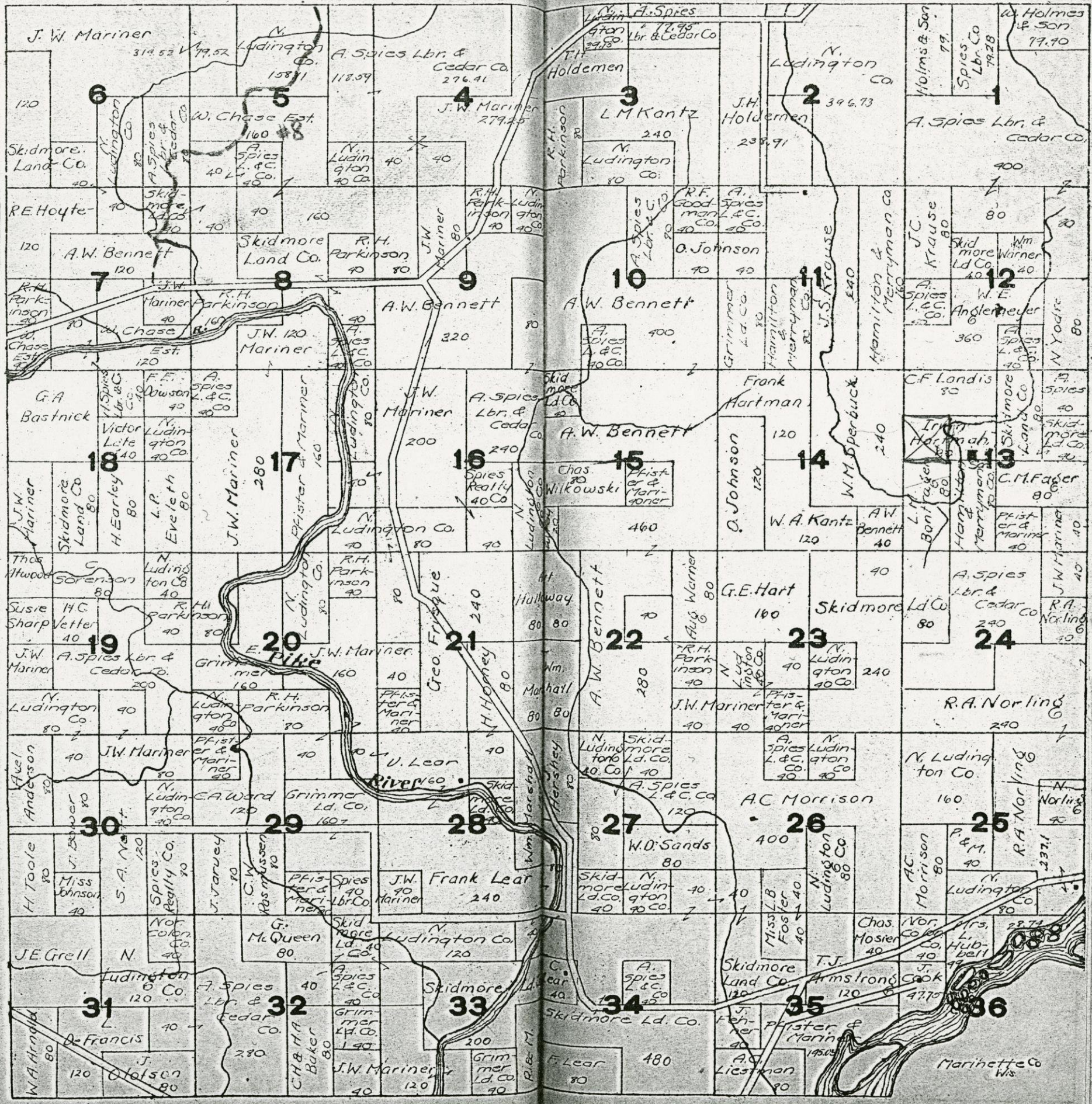
35-15
35-12
35-10
35-8
35-6
35-4
35-2

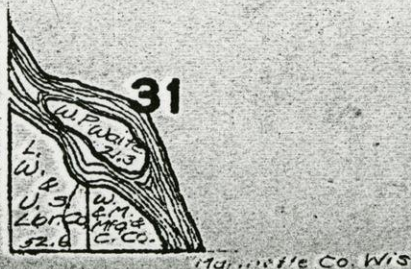
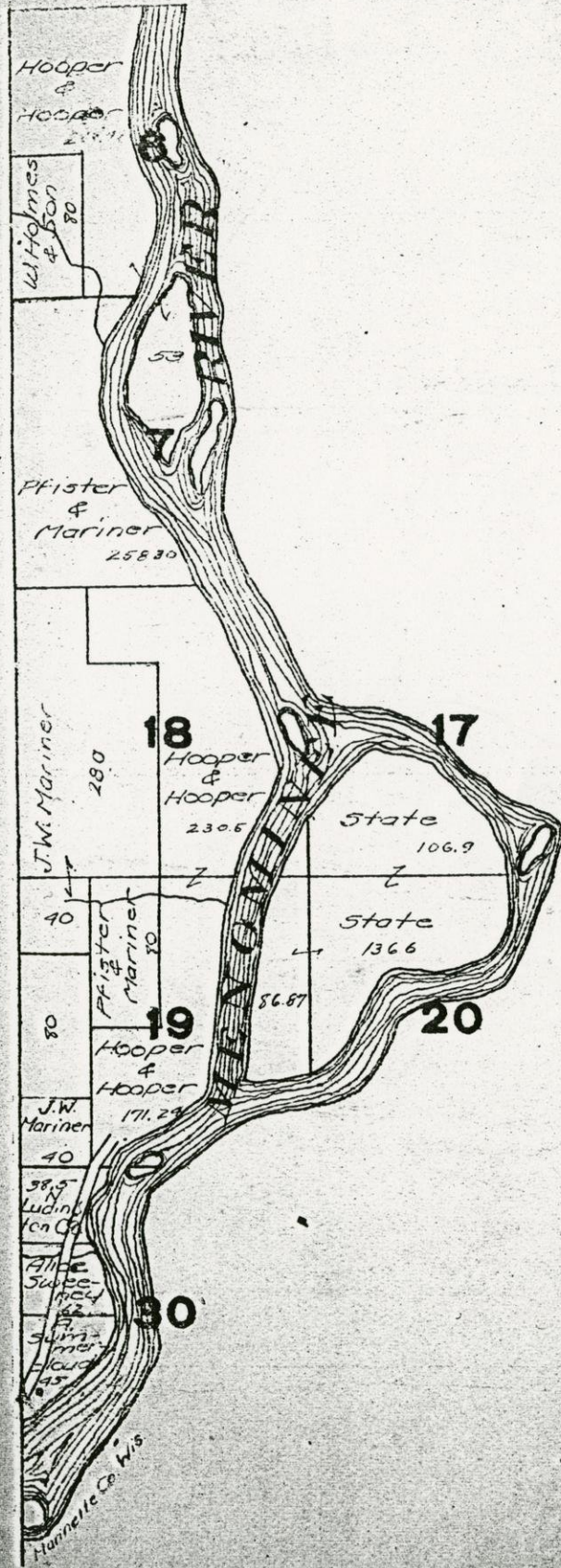
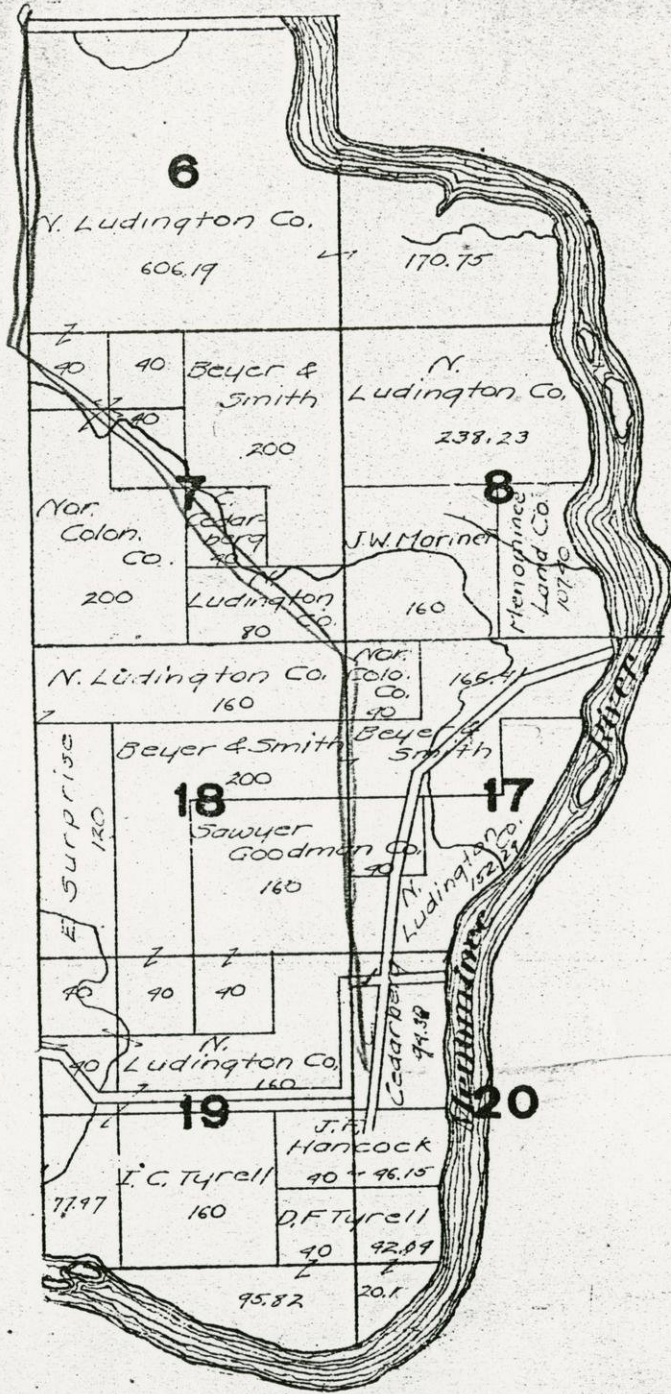


CEDARVILLE STA.

Northern Colon Co. Wis.

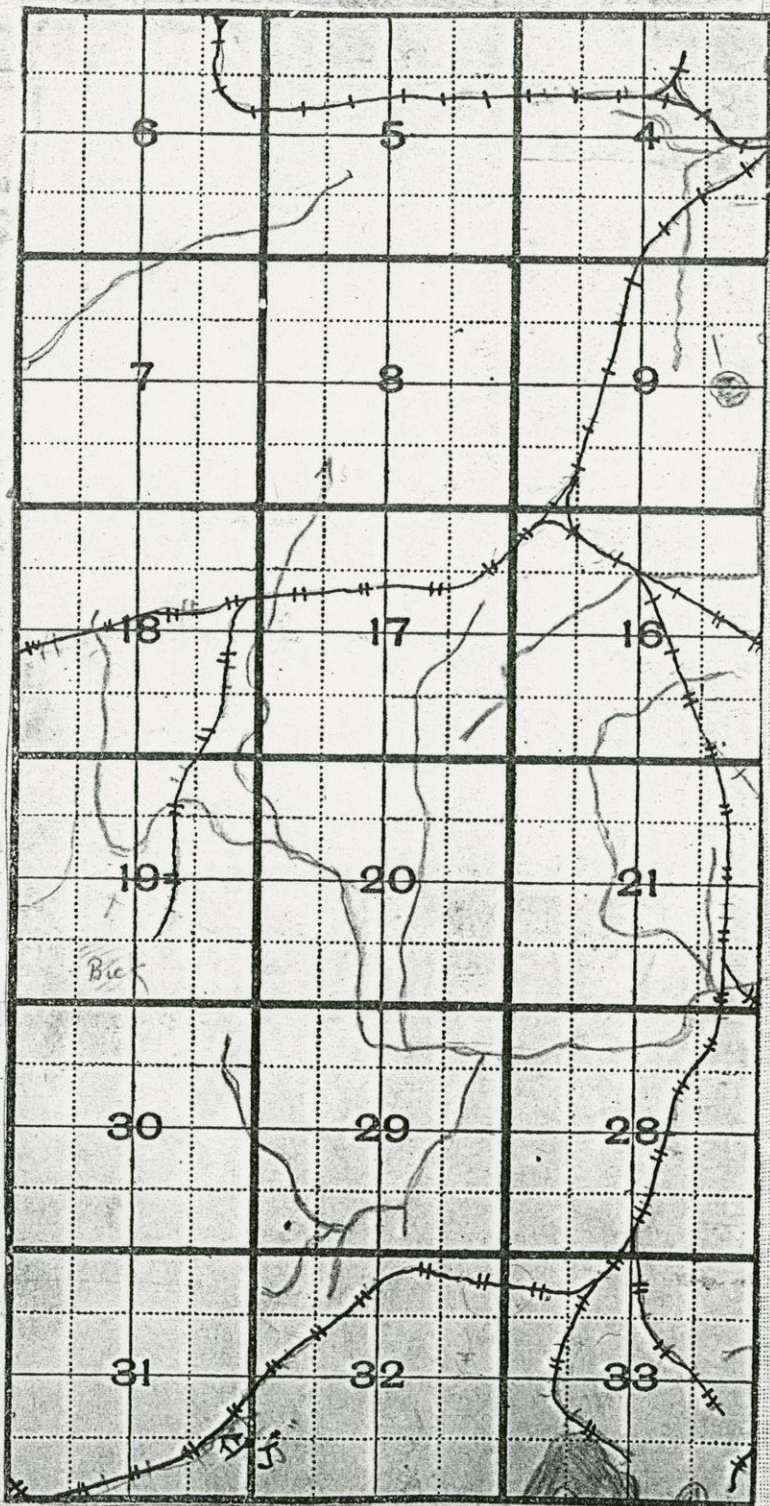
T.35N. AMBERG R.21E.





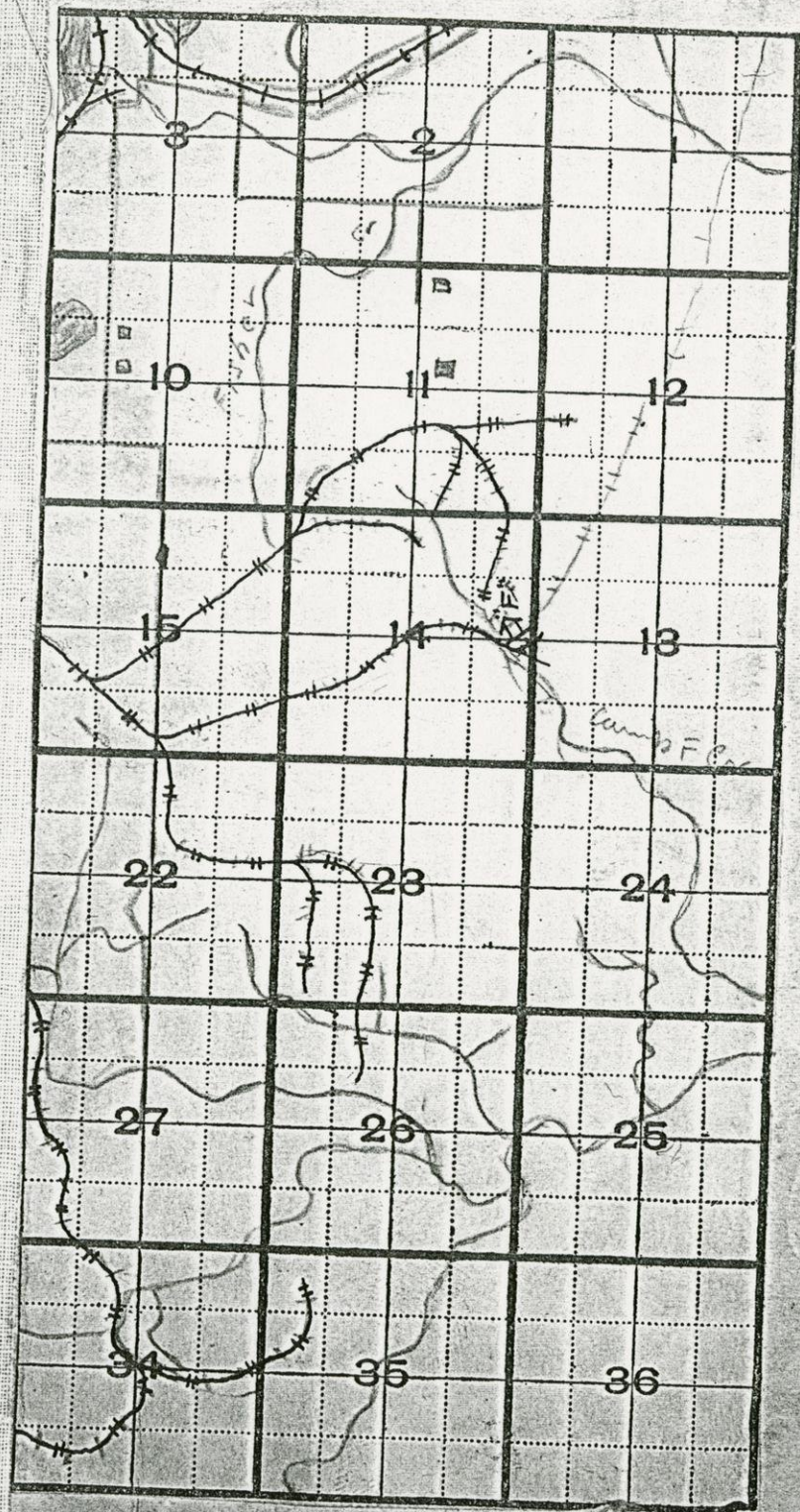
T 36 N

MARINETTE



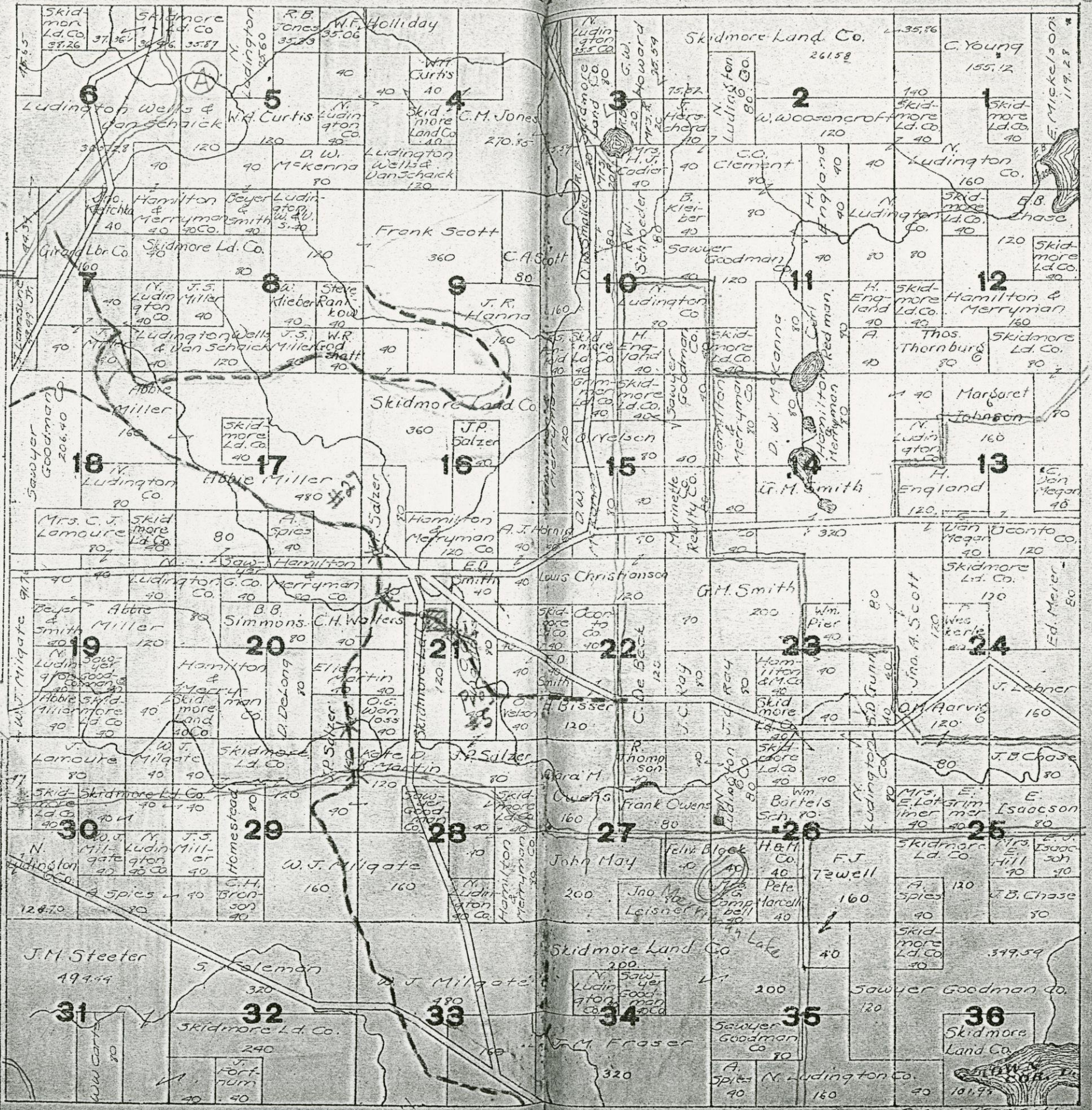
R 17 E

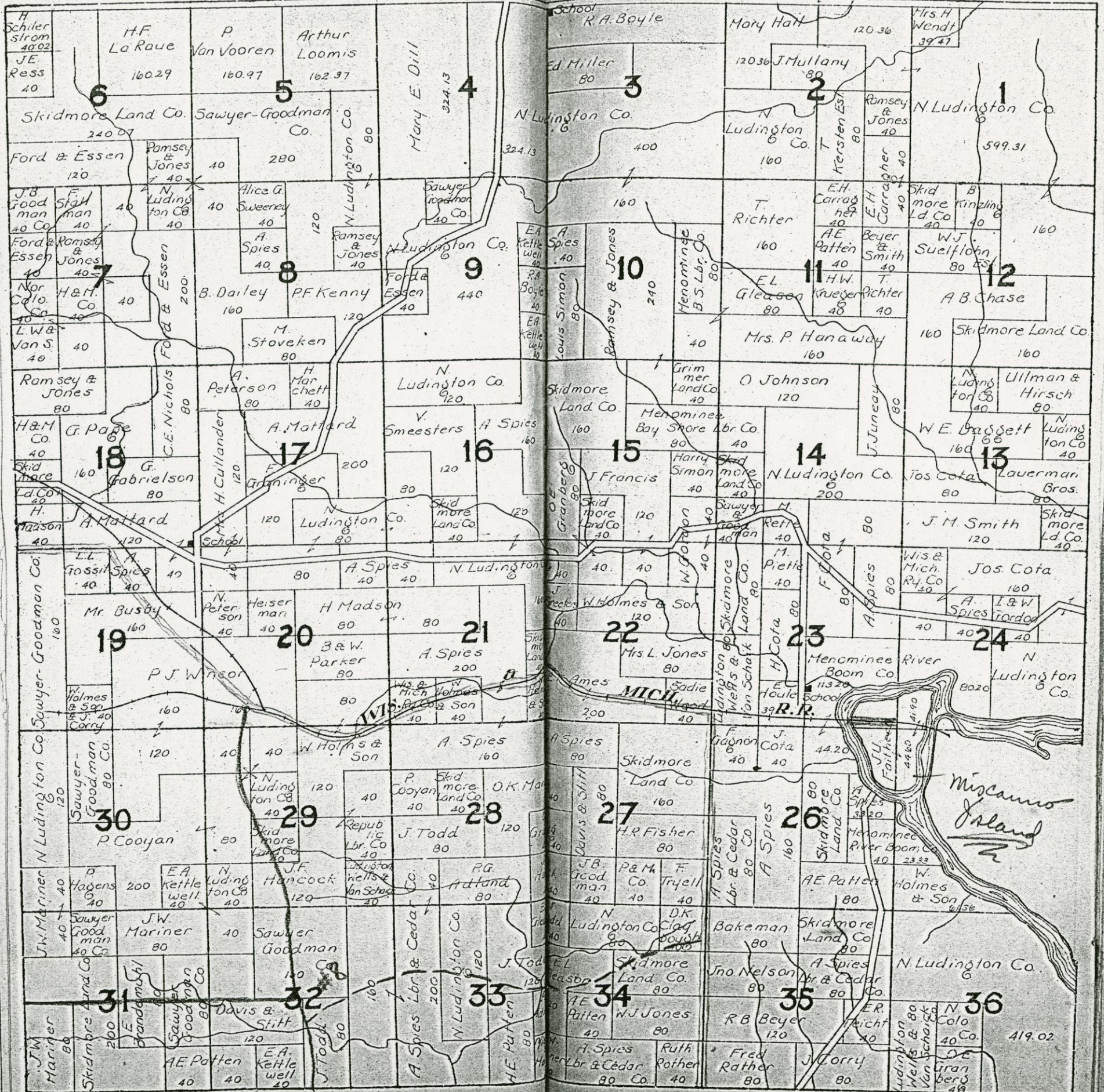
COUNTY





T.36N. GIRARD R.19E.

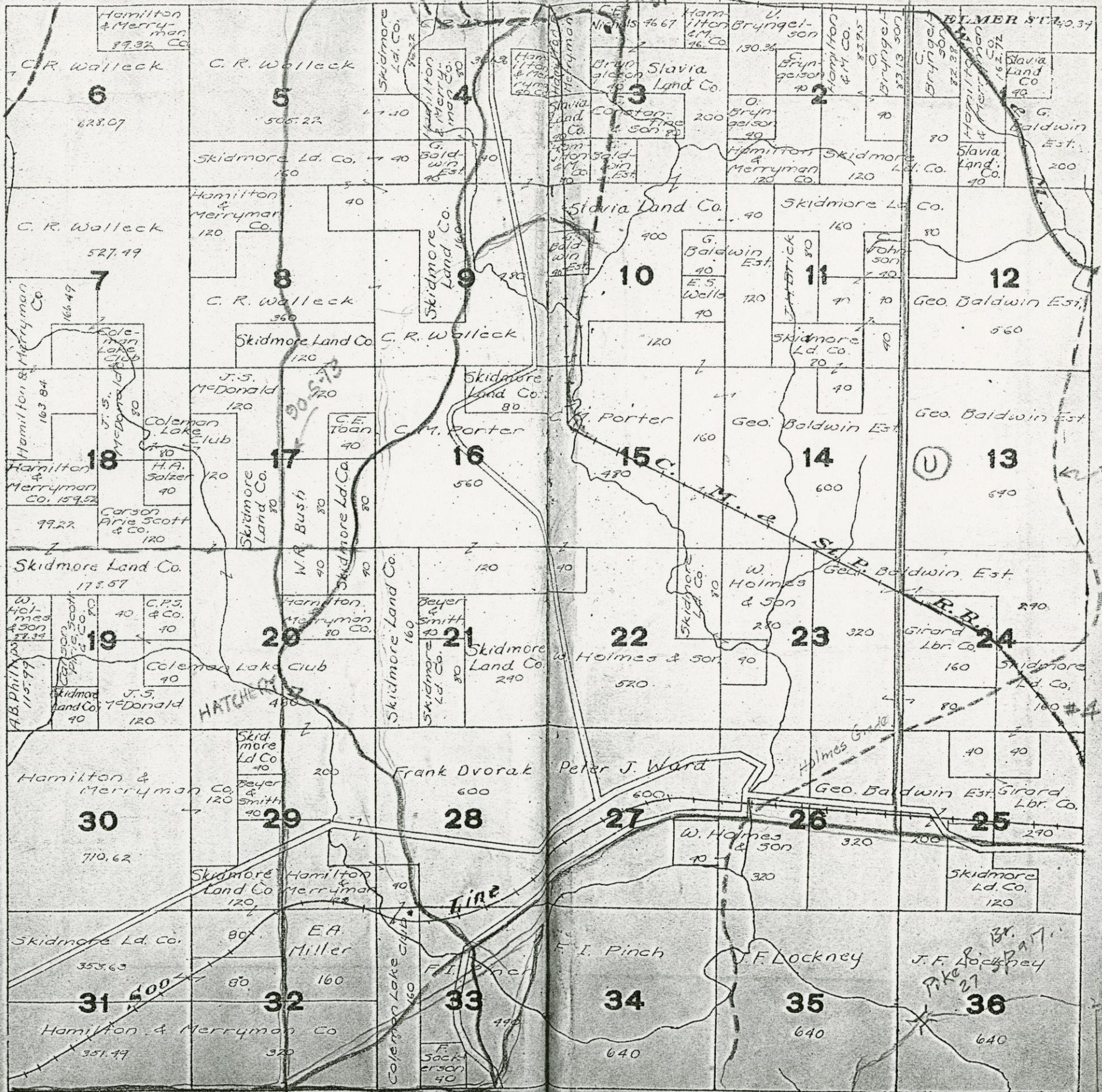




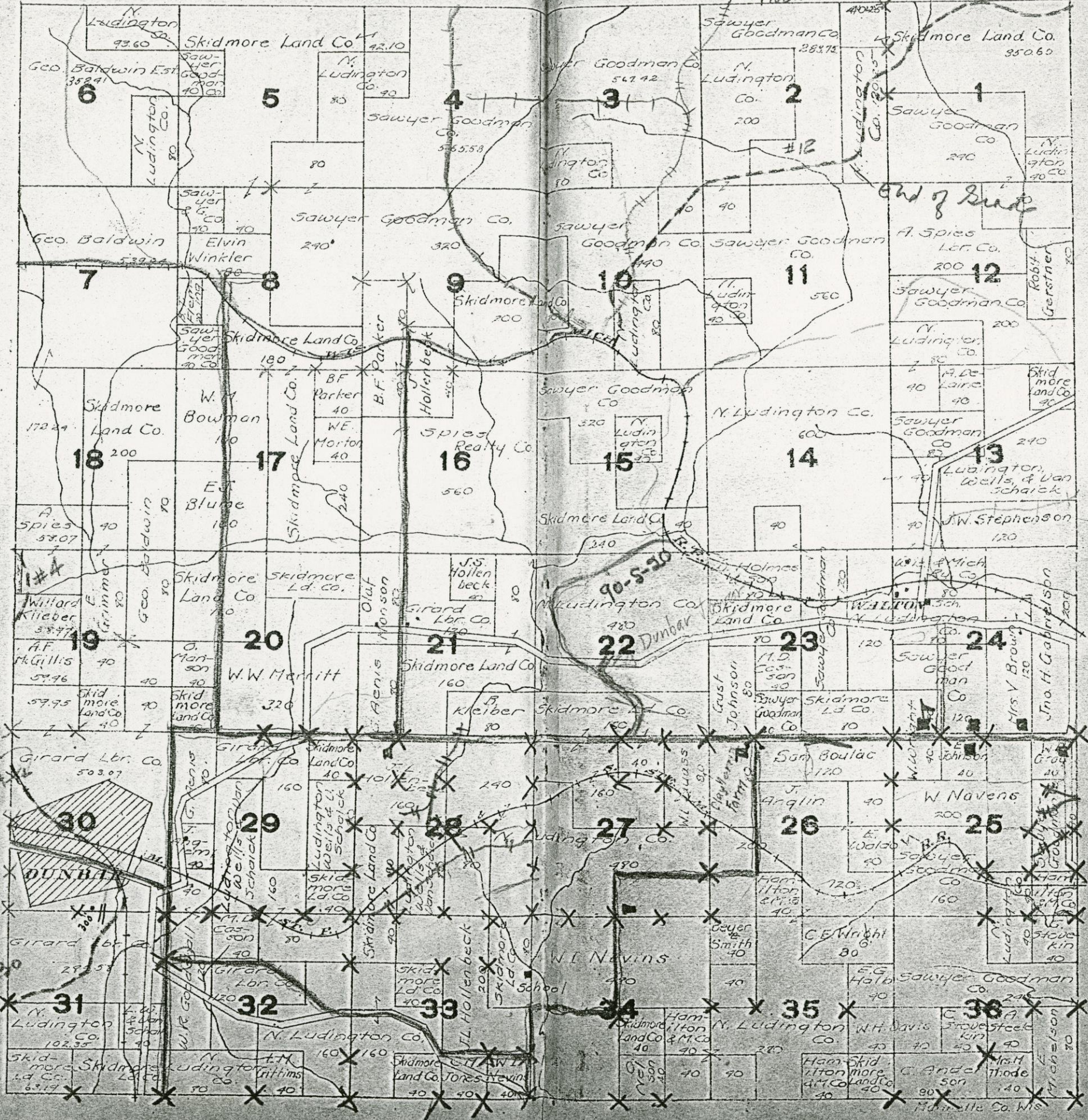
T.37N. R.18E.

#31

#31

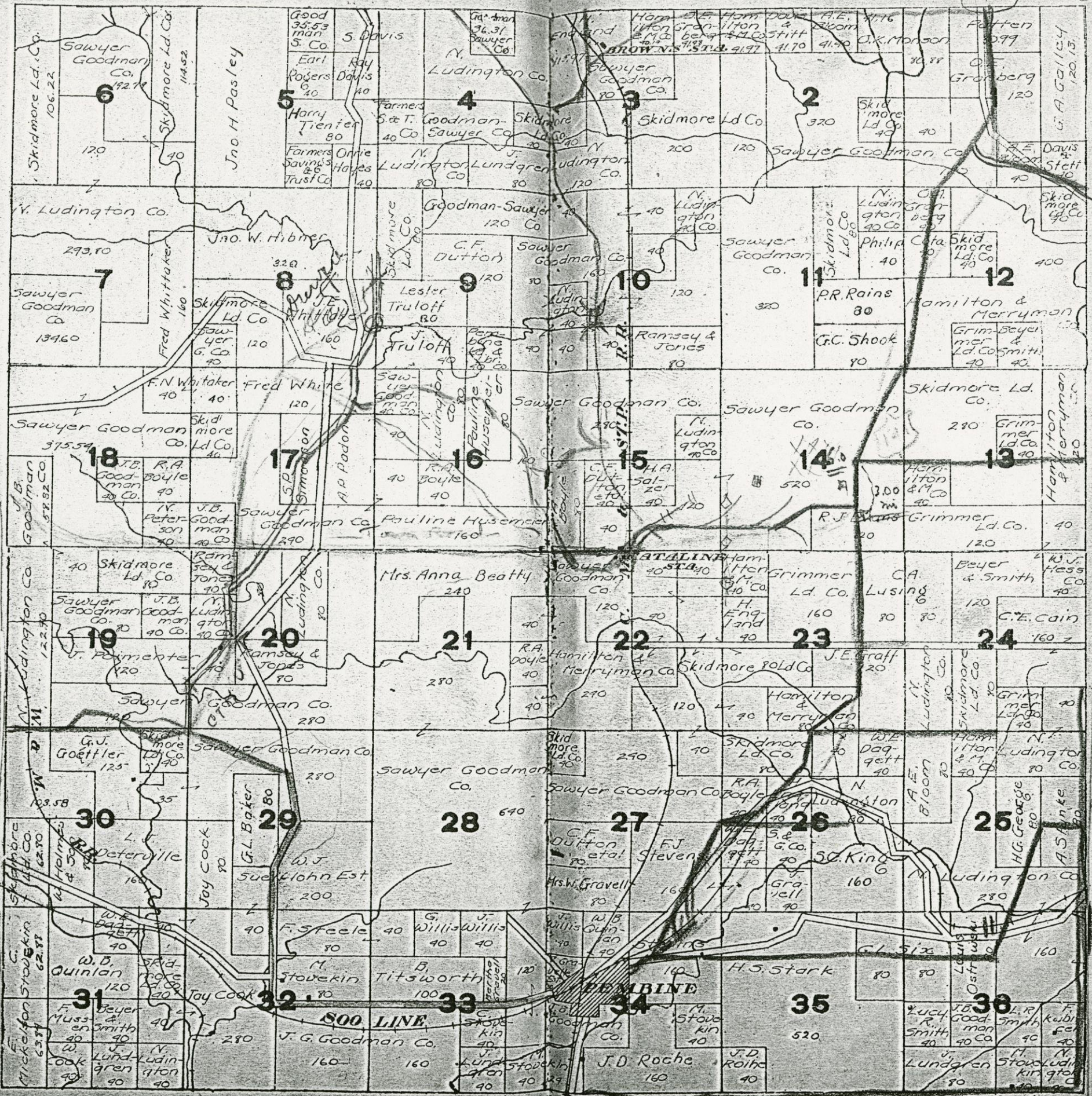


T.37N. GIRARD R.19E. - Third to Town Road

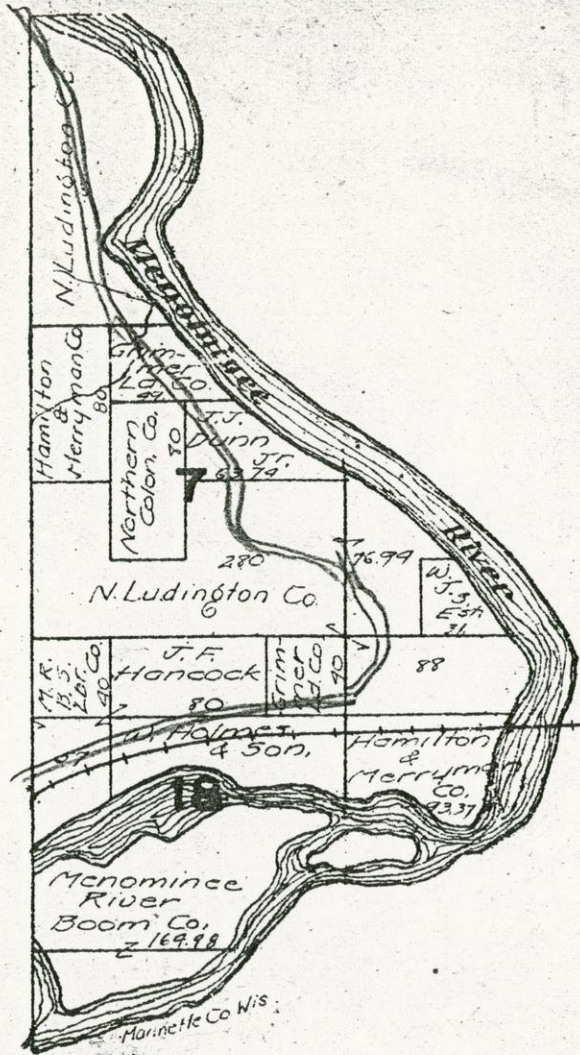


T.37N. R.20E.

1.1 30

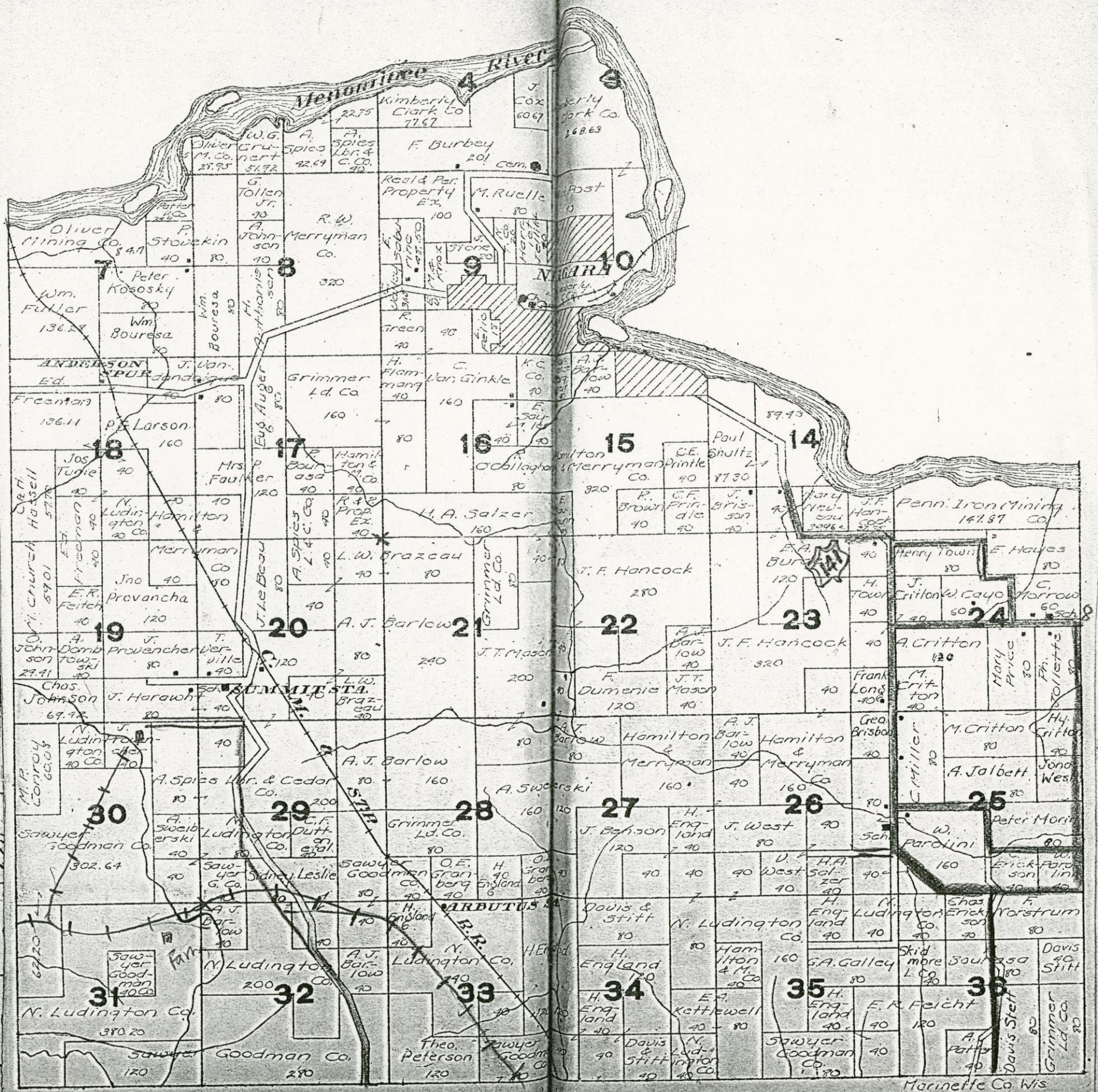


T.37N. NIAGARA R.22E.



T.29N. GROVER R.21E.

A. Behnke 47.70	H. Marquardt 43.14	T. Damitz 118.72	C. Weeting 53.60	Wlepinsky 31.734	A. Kamke 114.47
E. Mariner 80	E. Doberstein 80	F. Behnke 80	40	A. Weindt 200	Emma J. Fetterly 80
C. Seefeldt 80	G. Janigan 80	J. Schroeder 40	Litzke 40	A. Leisitzky 40	Caroline Fetterly 40
H. Seefeldt 80	F. Eisenman 40	A. Doberstein 40	Bretzman 80	Mary Fetterly 200	R. Dahnke 40
Frank Seefeldt 80	F.H. Marquardt 80	Mrs. W.C. Able 80	E. Mariner 200	W. Fetterly 14	Caroline Dahnke 40
G. Goldsmith 160	Frank Goldsmith 80	Mrs. W.C. Able 40	Nelson 40	Forststal 40	C. Spangenberg 80
				R. Dowell 80	L. Fetterly 80



MORGAN LAKE PROJECTS

- No. 1 ✓ Tn. of Athelstane Truck Trails 21 Miles.
2. ✓ Fire Break, 4 State 40's, ^{S 12-13, 34-17 Addn'} _{S. 7-18-34-18} Stand Imp. 2 Miles
- 3 Tn. of Silver Cliff, Truck Trail T-34-17 5 1/2 Miles
- 4 Tn. of Athelstane Truck Trail T 34-19 2 Miles
- 5 Tn. of Athelstane Fire Break T 34-19 (S-27) 1 Mile
- 6 Road to Camp
- 7 old 19 Proj. Roadside Clearing
- 8 Amborg Fire Lane
- 9 Telephone to Camp
- 10 Filling Lot
- 11 Rebuild Wausaukee-Athelstane Line
- 12 Dunbar Trench Line
- 13 Portable Office
- 14 Dynamite House NE-NE S 26-34-18
- 15 Tn. of Athelstane T35-18 Truck Trail 5 Miles
- 16 Fire Suppression Project.
- 17 Blister Rust S-28-34-17 800 Acres
S-27-34-19
- 18 Stream Improvement 25 Miles
- 19 Planting ✓ 440 Acres
- 20 Erection of 3 New Lookouts ^{Pembine} _{Peshigo} Beaver
- 21 Blacksmith Shop 3-33-19 ✓
- 22 Maintenance 1932 Truck Trails, 50 Miles.
- 23 Telephone Line Constr. T34-18 Const 7 1/2 Miles
Abandon 9 Miles
- 24 ~~4 stall garage~~ Thunder Mtn. Telephone Line.
- 24 Slash Disposal & Cultural, 40 Acres - Sect. 10-34-18
no map.
- 25 Roadside Clearing 4 Miles T34-18-19 Town Row.
Camp 1 mile So
- 26 Truck Trail, 1 Mile 1 Mile off RR Gr. S-31-37-19
- 27 Truck Trail, 5 Miles Truck Trail, T36-19
- 28 Garage Construction - no map ref.
- 29 Truck Trails 25 Miles - T 36-17

- 30 20 Miles Truck Trail T36 NR18E 012
- 31 5 1/2 Miles Truck Trail, 37-18 37-17 off north
38-18 5th
- 31-A Cultural } SE-SW S-23-36-17 - State 4.
see 90-5-1

C. L. Hamilton

808 Merchants National Bank Bldg

St Paul, Minn -

Weyerhaeuser Timber Co -

Goodman, Wis.

G. Houghton - S. Mgr.

G. De Moor - P.H. S'annon

J. W. Swope Bank A. S. Warner

Dave Wahl Store ^{SW} Gene Maletta

Howard Beaulier Store Alex Tenant

Diebold Store Fred Heidewald

King - Hotel Kingsbury, M

J. J. Bantz, Dentist Chas. La. Shink

Clark - Supt Mill Chas. Baker, File

Bishop " Veneer Mill

Marlin Sub Marshall, School Pr

Ebert - Office Conklin Lawrence

Miller - Office Thierli

Ray Kears -

Ray Kears - Dale Dickie

Ray Kears - R.R. Office

Billy " Office

John Carr - front Engineer

Walter Hoyt - wood's Boss

Peterson - Pipe fitter

Ed Coult - Coleman Lake

T.29N. PESHTIGO R.23-24E.

