



LIBRARIES

UNIVERSITY OF WISCONSIN-MADISON

Measured drawings of Georgian architecture in the District of Columbia, 1750-1820. 1914

Cunningham, Harry Francis, 1888-1959; Younger, Joseph, 1932-;
Smith, J. Wilmer (Joseph Wilmer), 1893-
New York: Architectural Book Publishing Co., Inc., 1914

<https://digital.library.wisc.edu/1711.dl/F4N3RP2RSJEZT83>

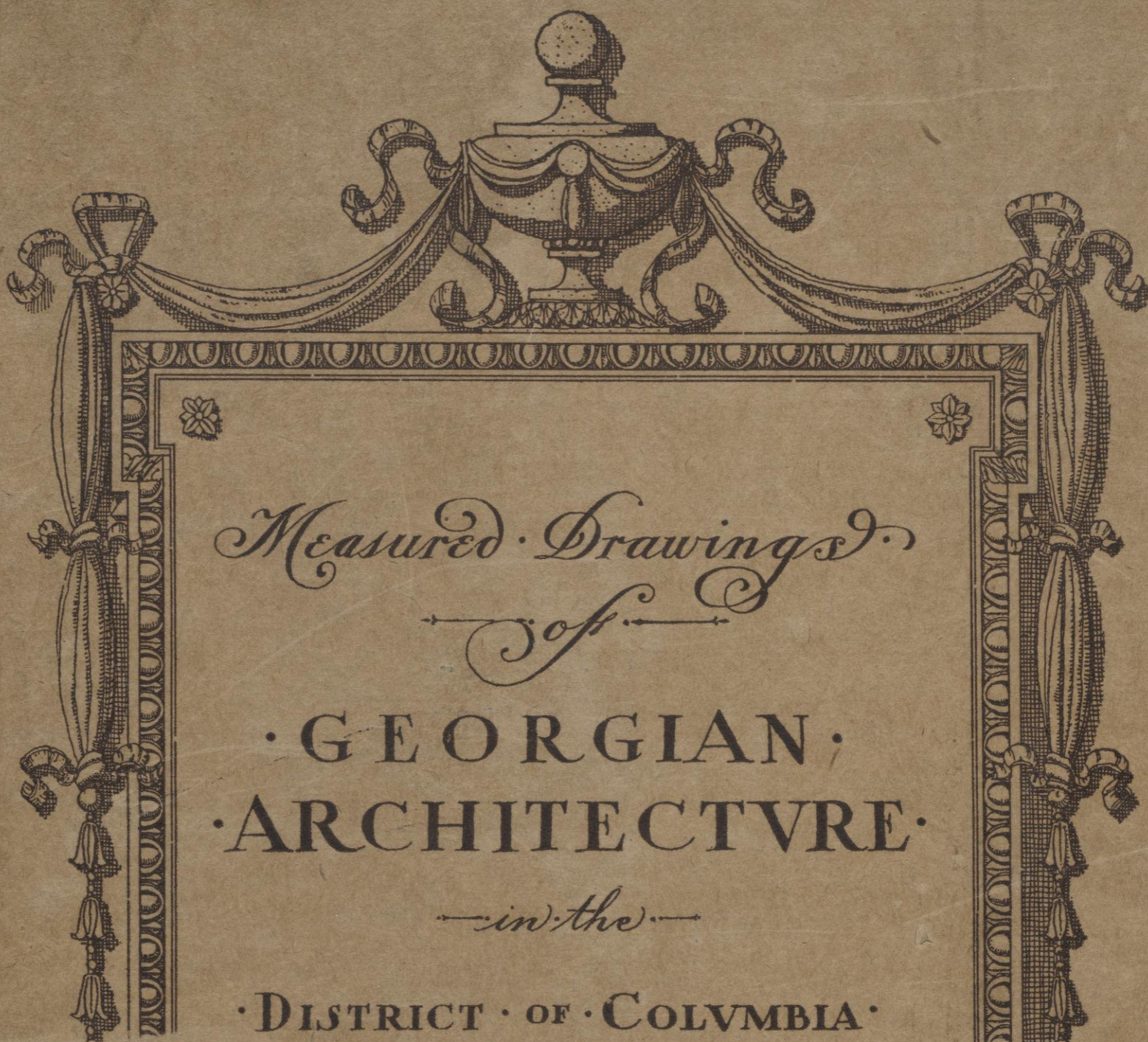
<http://rightsstatements.org/vocab/UND/1.0/>

For information on re-use see:

<http://digital.library.wisc.edu/1711.dl/Copyright>

The libraries provide public access to a wide range of material, including online exhibits, digitized collections, archival finding aids, our catalog, online articles, and a growing range of materials in many media.

When possible, we provide rights information in catalog records, finding aids, and other metadata that accompanies collections or items. However, it is always the user's obligation to evaluate copyright and rights issues in light of their own use.



Measured Drawings
of

· GEORGIAN ·
· ARCHITECTURE ·

in the

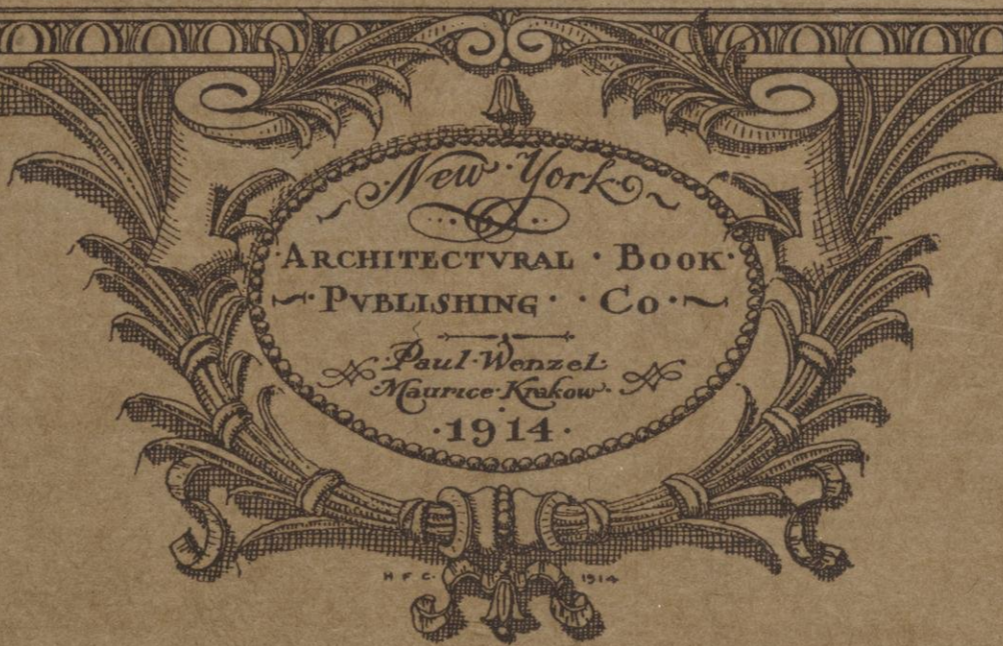
· DISTRICT · OF · COLUMBIA ·


· 1750 — 1820 ·



Harry Francis Cunningham · and ·
Joseph Arthur Younger
J. Wilmer Smith

WASHINGTON · D · 1914 ·



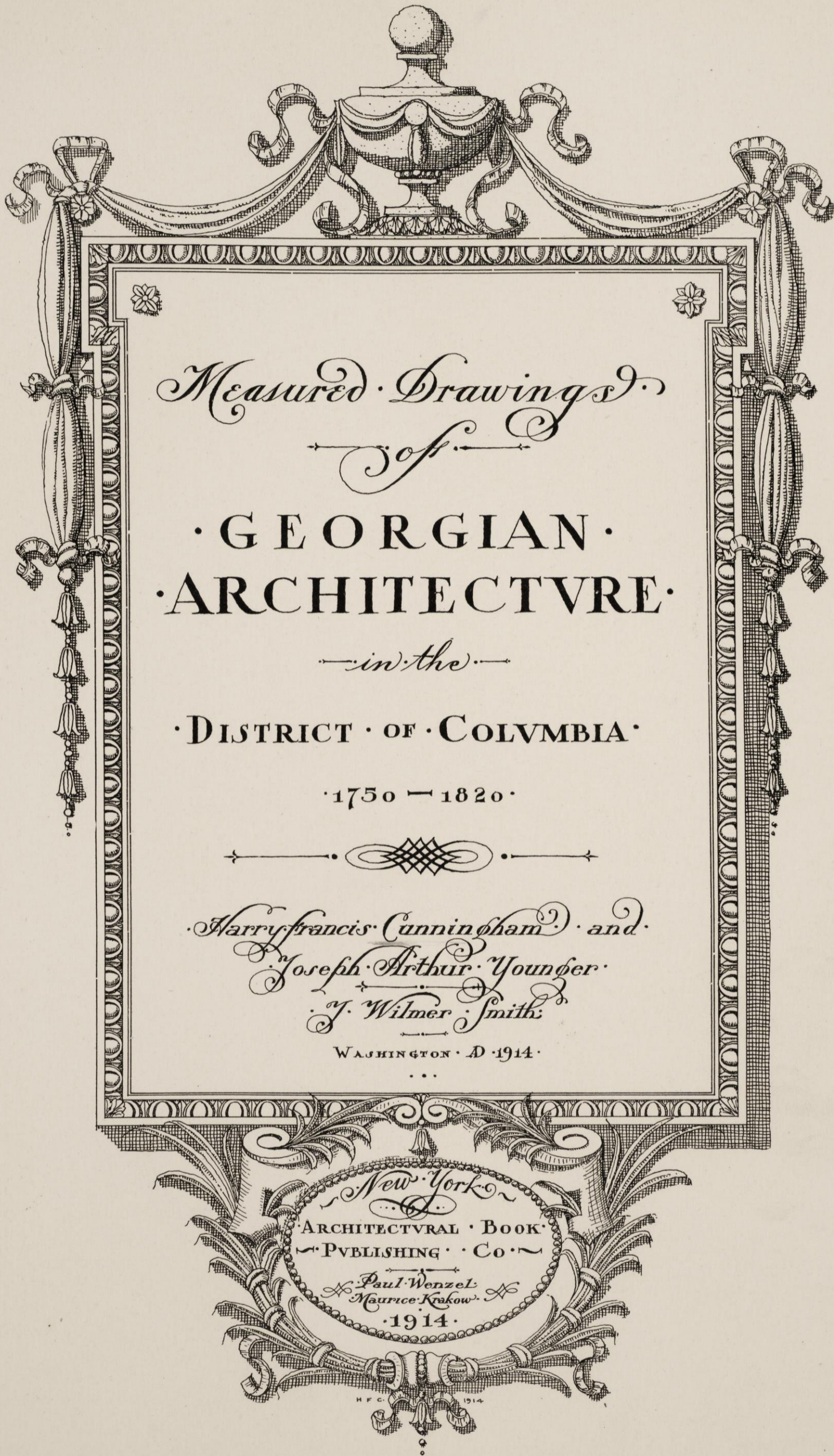


No.



KOHLER ART LIBRARY





Measured Drawings
— of —

· GEORGIAN ·
· ARCHITECTURE ·

— in the —

· DISTRICT · OF · COLUMBIA ·

· 1750 — 1820 ·

— — — — —
Harry Francis Cunningham · and ·
Joseph Arthur Younger ·
J. Wilmer Smith

WASHINGTON · D · 1914 ·
· · ·

New York
ARCHITECTURAL · BOOK ·
PUBLISHING · Co ·

Paul Wenzel
Maurice Krakow
· 1914 ·

H. F. C. 1914

Copyright by
Paul Wenzel and Maurice Krakow
New York, 1915

ART
NA
+730
+D6
C8

Ac

MEASURED DRAWINGS OF GEORGIAN ARCHITECTURE

IN THE
DISTRICT OF COLUMBIA

1750—1820

INDEX

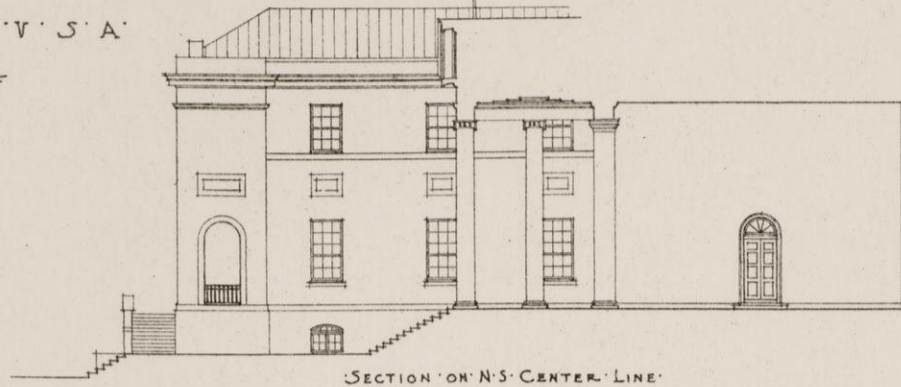
| | | |
|-------|------------------------|--|
| No. 1 | The Courthouse. | Two Elevations, Section and Plan. |
| 2 | “ | Detail of Central Portico. |
| 3 | “ | Detail of End Pavilion. |
| 4 | “ | Large Scale Details. |
| 5 | 3247 M Street N. W. | Front Elevation. |
| 6 | “ | Detail of Main Cornice. |
| 7 | “ | Detail of Doorway and New York Avenue, Door. |
| 8 | “ | Detail of Dormer. |
| 9 | “ | Large Scales of Dormer and Doorway. |
| 10 | 1338 New York Ave. | Doorway. |
| 11 | “ | Large Scale Details. |
| 12 | Brentwood | Front (South) Elevation. |
| 13 | “ | Detail of Front Entrance. |
| 14 | “ | Large Scale Details of Entrance. |
| 15 | “ | East Elevation. |
| 16 | “ | Rear (North) Elevation. |
| 17 | “ | West Elevation. |
| 18 | “ | Longitudinal Section. |
| 19 | “ | Detail of Entrance Hall. |
| 20 | “ | Details of Stair. |
| 21 | “ | Detail of Lantern. |
| 22 | “ | Details of Exterior Cornices. |
| 23 | “ | Details of Circular Room. |
| 24 | “ | First Floor Plan. |
| 25 | “ | Second Floor Plan. |
| 26 | Stephen Decatur House. | Entrance Hall. |
| 27 | “ | Lamp Post. Lamp Post on Pennsylvania Avenue. |
| 28 | 1524 28th Street. | Front Elevation. |
| 29 | “ | Details of Front Entrance. |

| | | |
|--------|---------------------------------------|--|
| No. 30 | Saint John's Church. | Front Elevation. |
| 31 | " | Detail of Tower. |
| 32 | " | Large Scale Details. |
| 33 | 624 Pennsylvania Ave. | Mantels. |
| 34 | " | Details of Mantels. |
| 35 | The Mausoleum of the Van Ness Family. | Elevation and Section |
| 36 | " | Plan and Developed Elevation. |
| 37 | " | Large Scale Elevation. |
| 38 | " | Details. |
| 39 | Sevier House. | Chamber Mantel and Dormer. |
| 40 | " | Front and Rear Doorways. |
| 41 | " | Details of Front Doorway. |
| 42 | " | Miscellaneous Details. |
| 43 | Highlands. | Front Elevation. |
| 44 | " | Side Elevation. |
| 45 | " | Rear (Garden) Elevation. |
| 46 | " | First Floor Plan. |
| 47 | " | Second Floor Plan. |
| 48 | " | Front Entrance (Interior) and Details. |
| 49 | Gate Lodge of Capitol. | Elevations. |
| 50 | " | Details. |
| 51 | Dumbarton Avenue. | Front Elevation. |
| 52 | " | Detail of Front Elevation. |
| 53 | " | Details of Porch and Dormer. |
| 54 | " | Details of Entrance Door. |
| 55 | " | Dormer and Dormer on "P" Street. |
| 56 | "P" Street, Georgetown. | Details of Dormer and Stoop Rail. |
| 57 | " | Exterior Cornice. |
| 58 | The Mason Homestead. | Basement Plan and Two Elevations. |
| 59 | " | First Floor Plan and Two Elevations. |
| 60 | " | Details of West Wing. |
| 61 | " | Large Details of West Wing. |
| 62 | Abraham Young's House. | Stairway, Front Door and Details. |
| 63 | " | Plaster Cornice, Archway and Details. |
| 64 | " | Second Story Mantel and Details. |
| 65 | Wrought Iron Shutter Catches. | |
| 66 | Sevier House. | Plaster Interior Cornices. |

' THE ' COURT HOUSE '

WASHINGTON · D.C. · U.S.A.

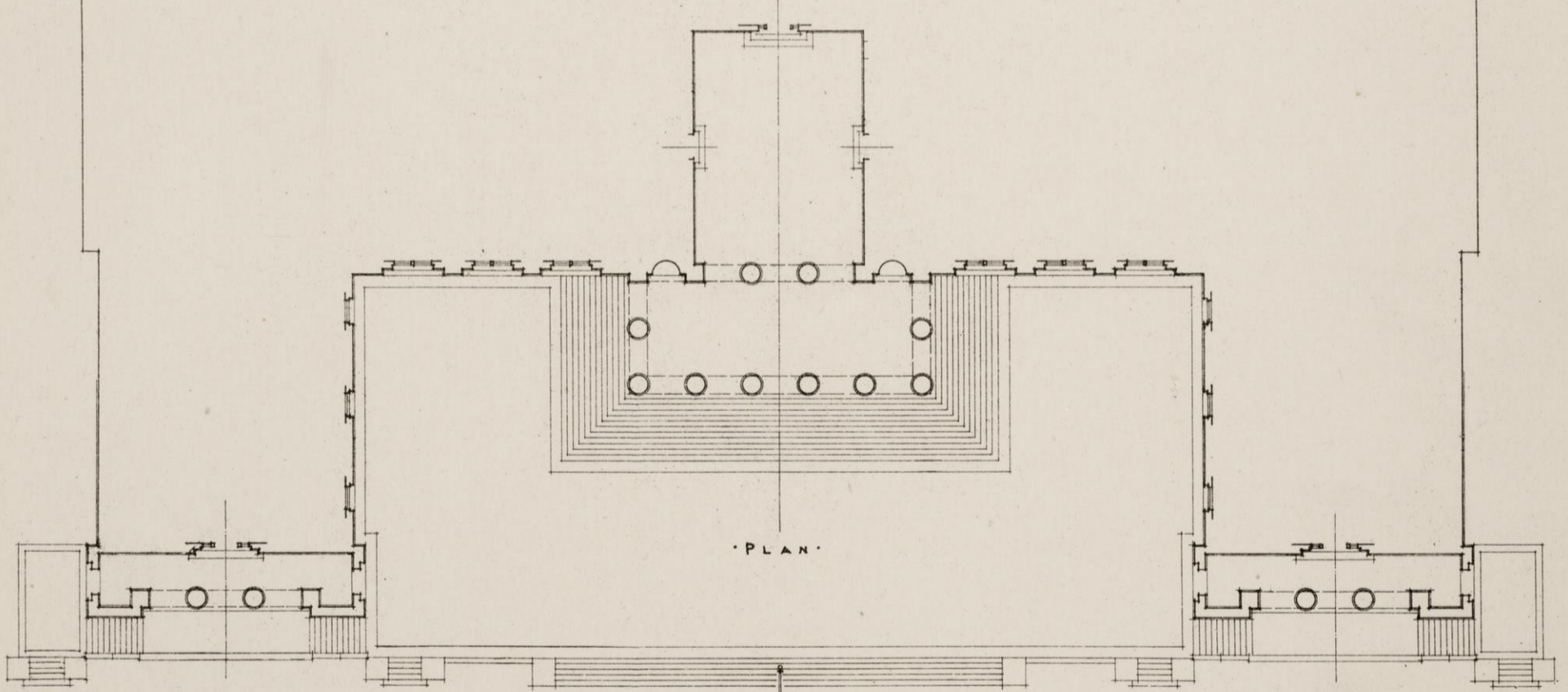
George Hadfield, Architect
1820.




SECTION ON N-S CENTER LINE




WEST ELEVATION OF WEST WING



PLAN



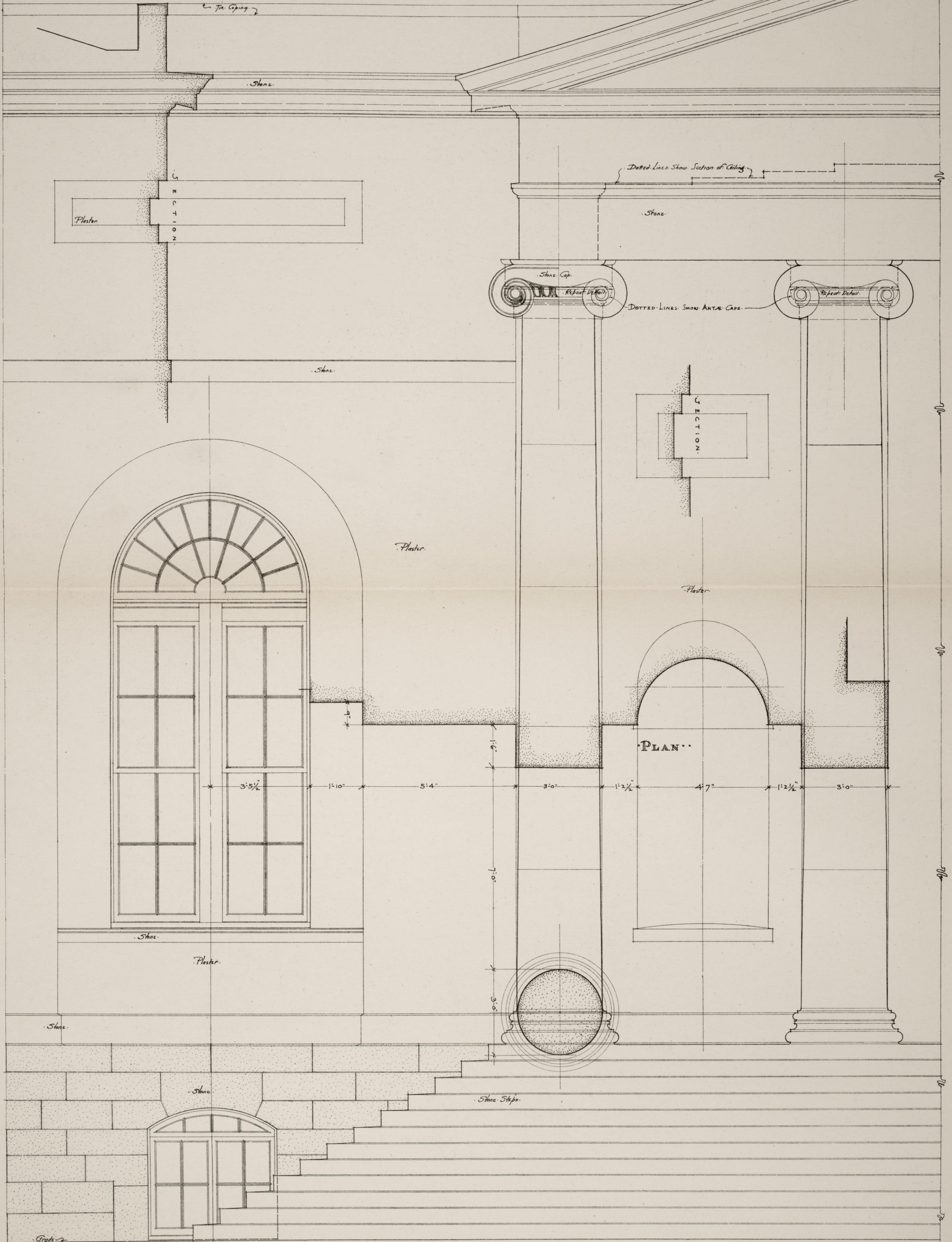
FRONT (SOUTH) ELEVATION



' THE ' COVRT HOVSE '

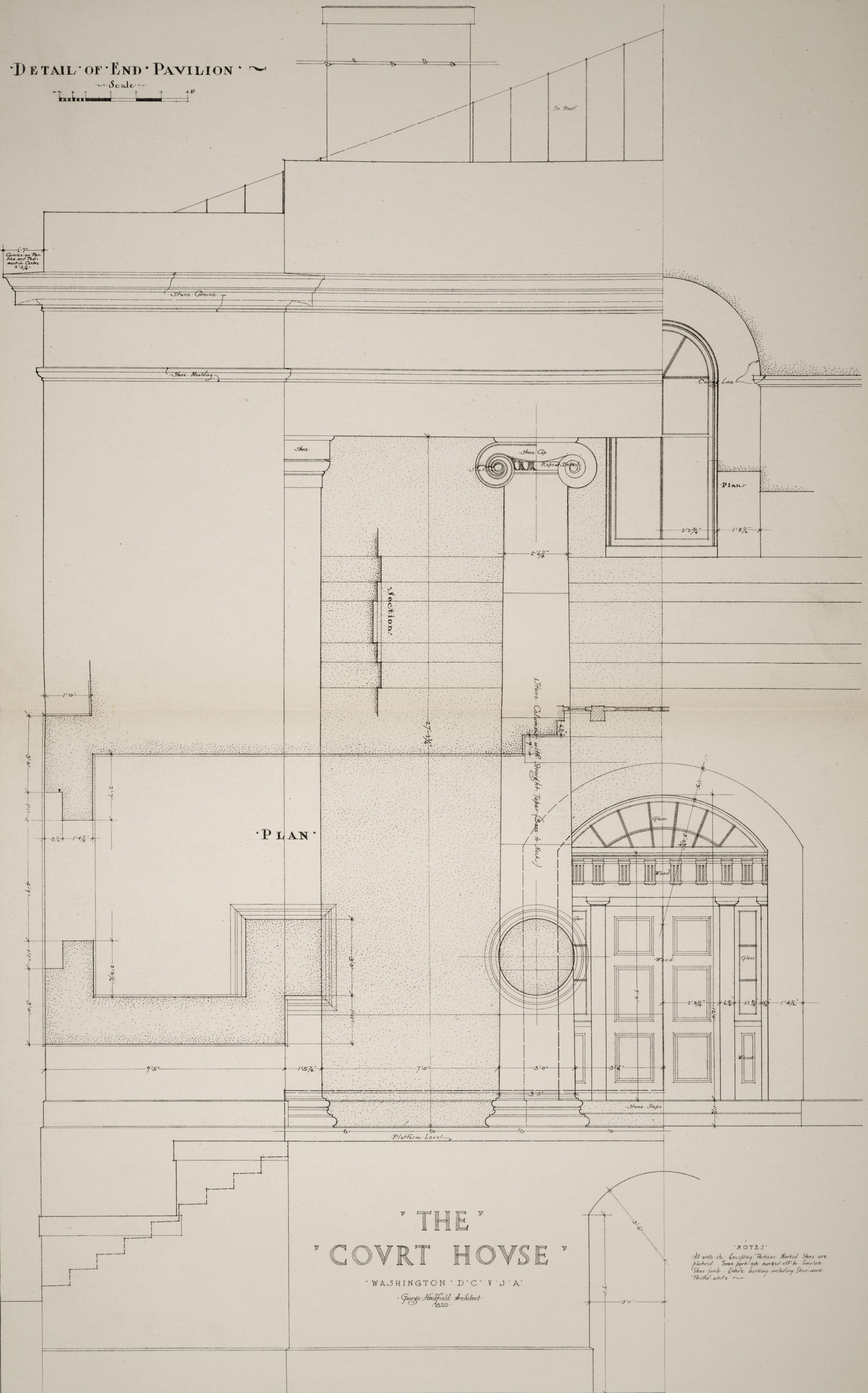
GEORGE HADFIELD ARCHITECT
1820 (about)

WASHINGTON D.C. U.S.A.



DETAIL OF END PAVILION

Scale 1" = 4'



PLAN

Section


' THE ' COURT HOUSE

WASHINGTON D.C. U.S.A.

George Hatfield Architect 1870

NOTES
 All walls etc. Excepting Partitions Marked Stone are plastered. Some parts are marked off to simulate Stone finish. Entire building including Stone-work finished white.

3247 M. Street Georgetown.



Doorway on New York Ave




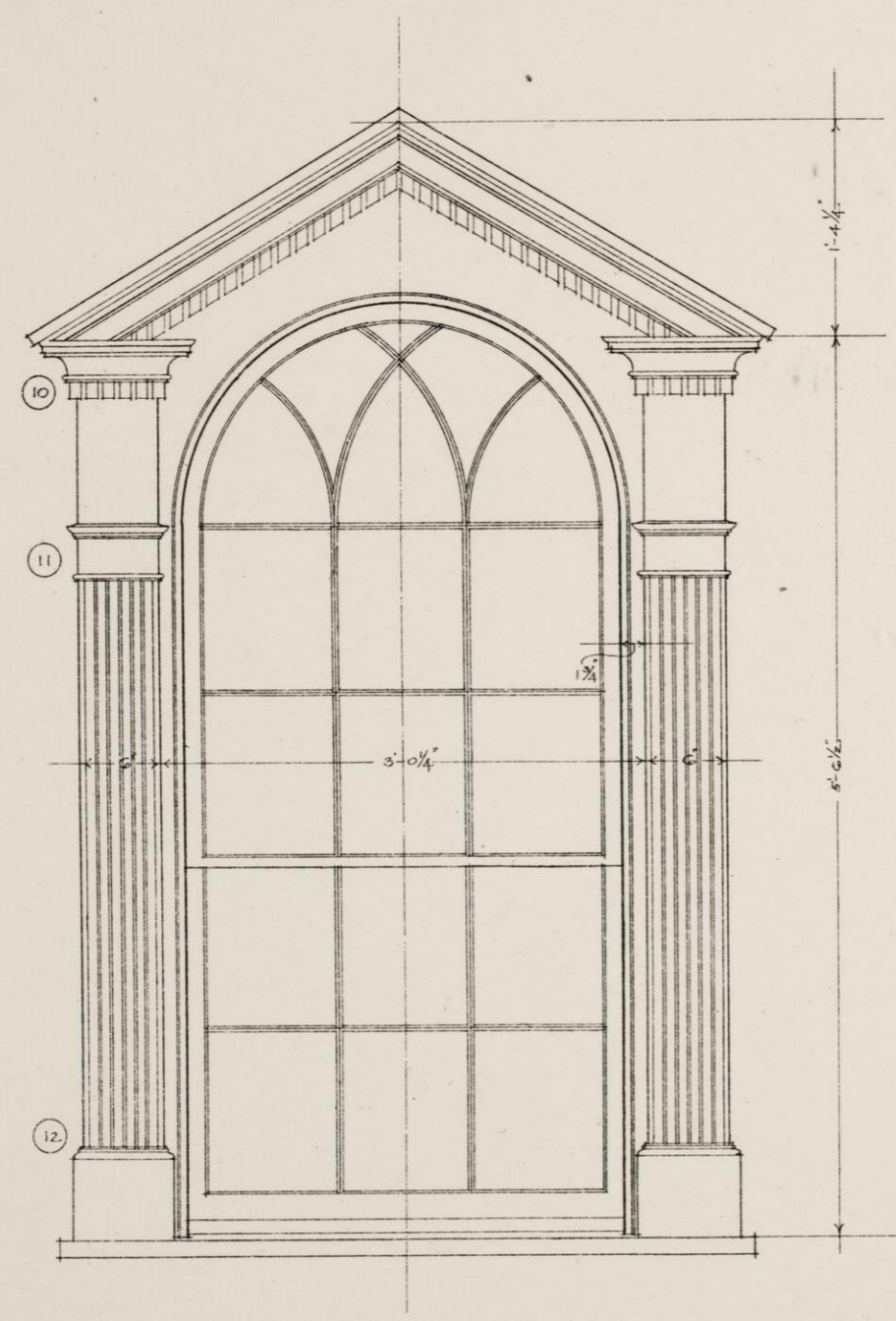
5 Feet

Doorway Detail No. 5-12

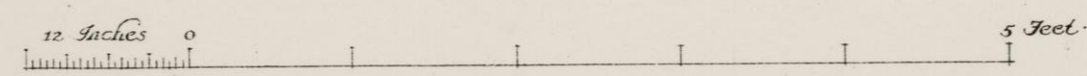


5 Feet

Dormer Detail No. 5-10.



8



0 10 Inches

8-10

8-13

Section

8-11

7-13

Section

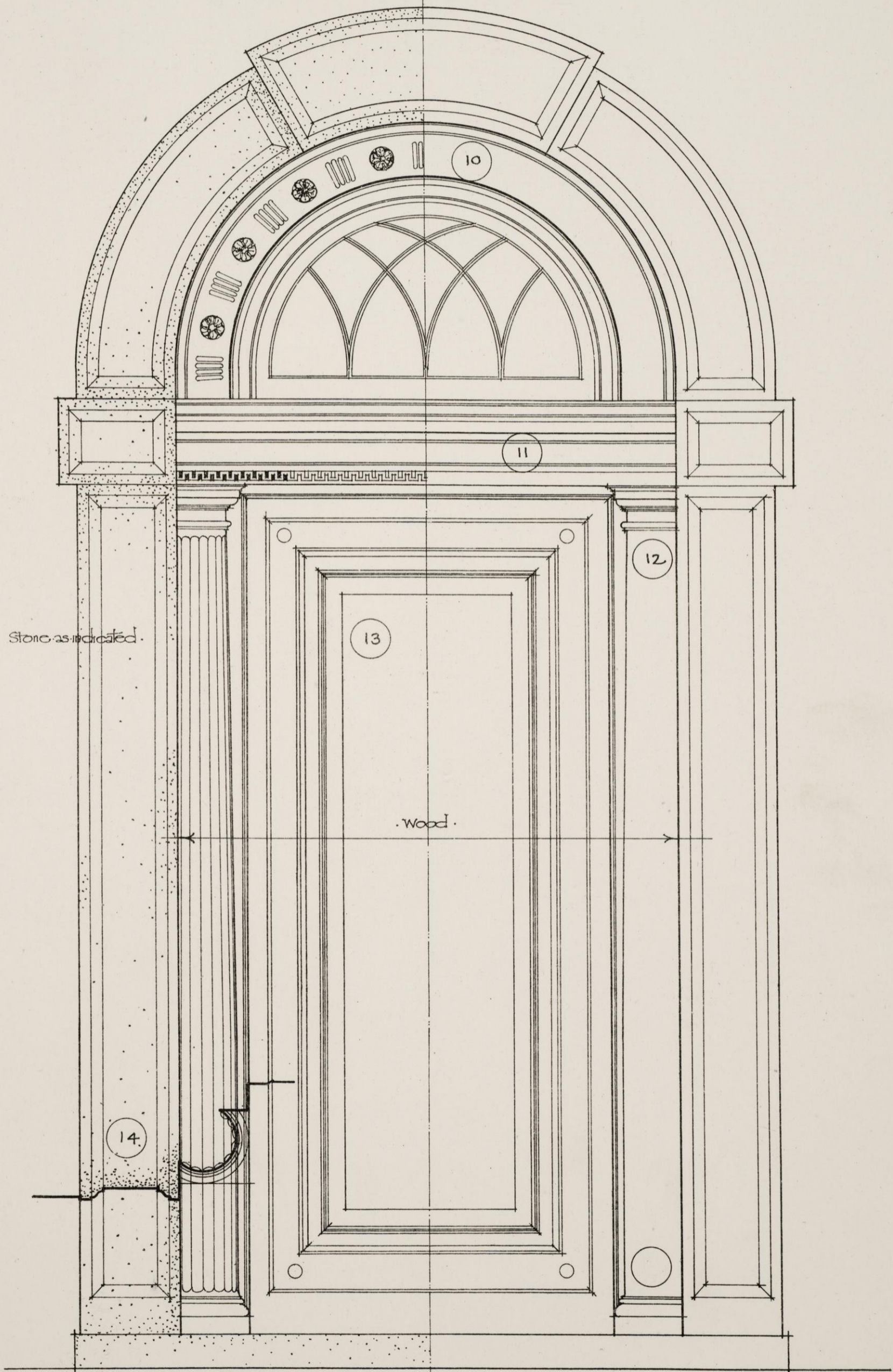
Section


7-12

8-12

9

Doorway on New York Ave.





·1818·
·BRENTWOOD·
Benjamin Latrobe
ARCHITECT
M

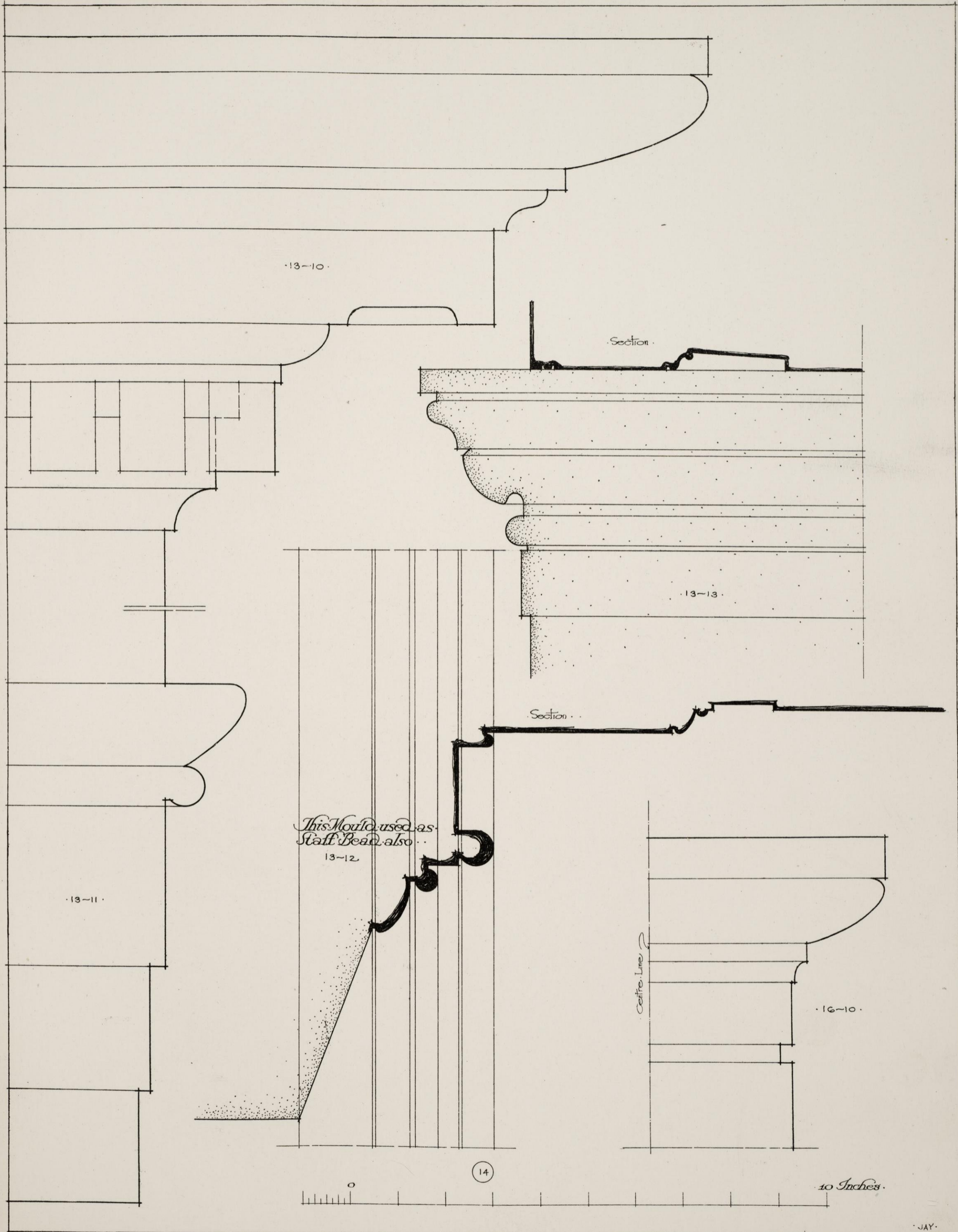


0 5 10 Feet

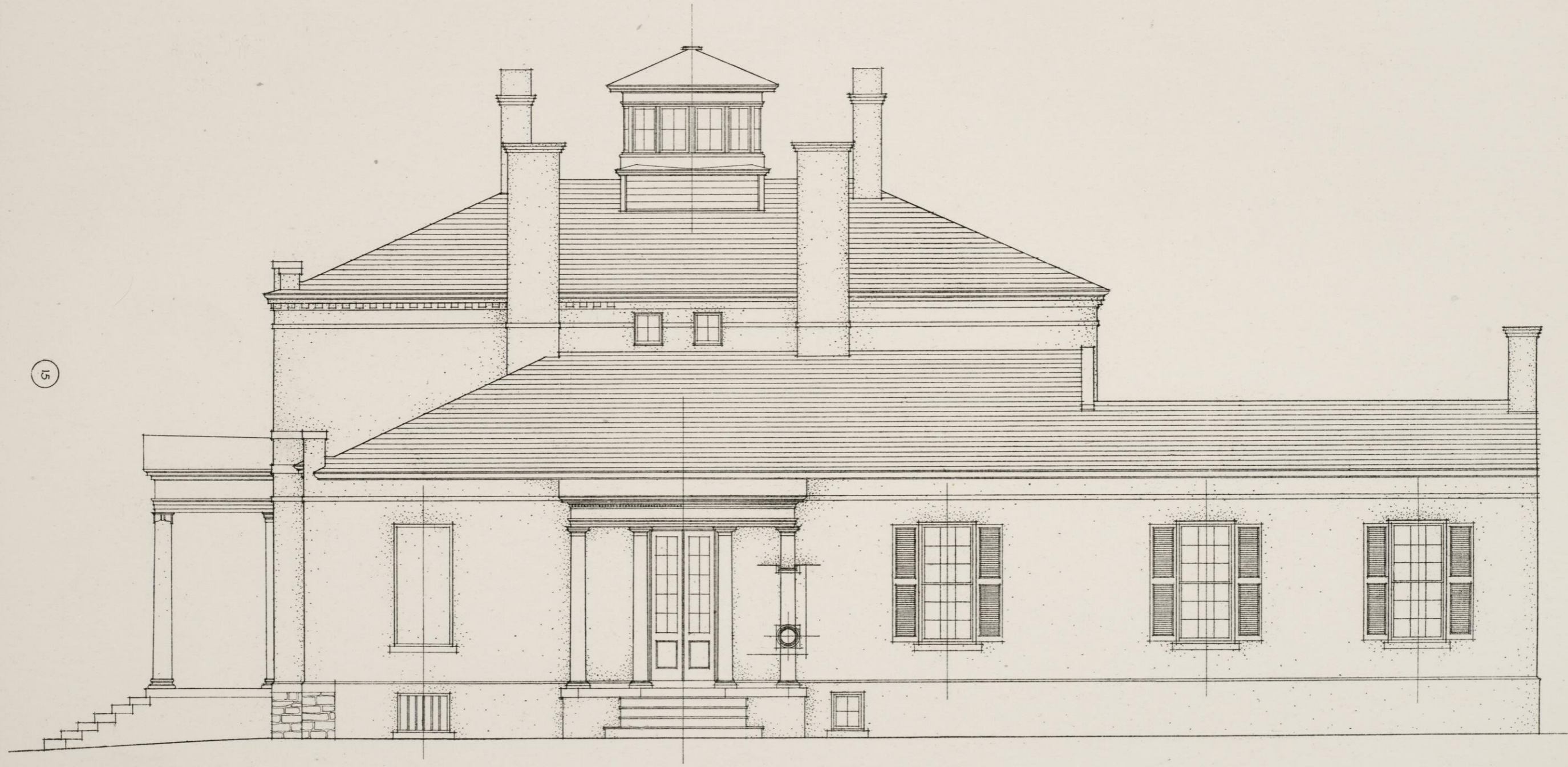
·Fiddle Dash indicated by Shading·
·Wall under Portico smooth·

Detail No. 12-12.





1818
BRENTWOOD
Benjamin Latrobe
ARCHITECT



15

12 feet

JAY

1818.
BRENTWOOD.
Benjamin Latrobe
ARCHITECT.



91

10

0 10 Feet

1818
BRENTWOOD
Benjamin Latrobe
ARCHITECT




17

0 6 12 Feet

JAY

1818
BRENTWOOD
Benjamin Latrobe
ARCHITECT




End Elevation of South West Room First Floor



SECTION

0 20 feet



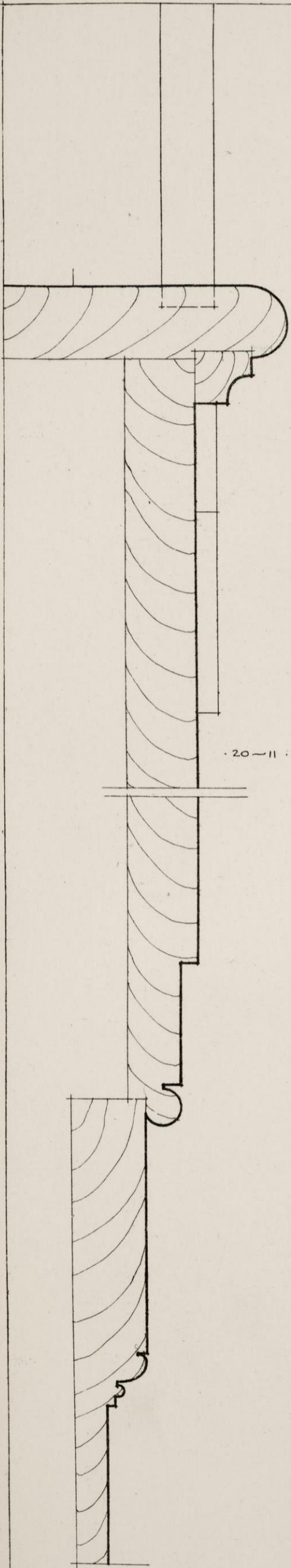
.18-21.

.18-20.

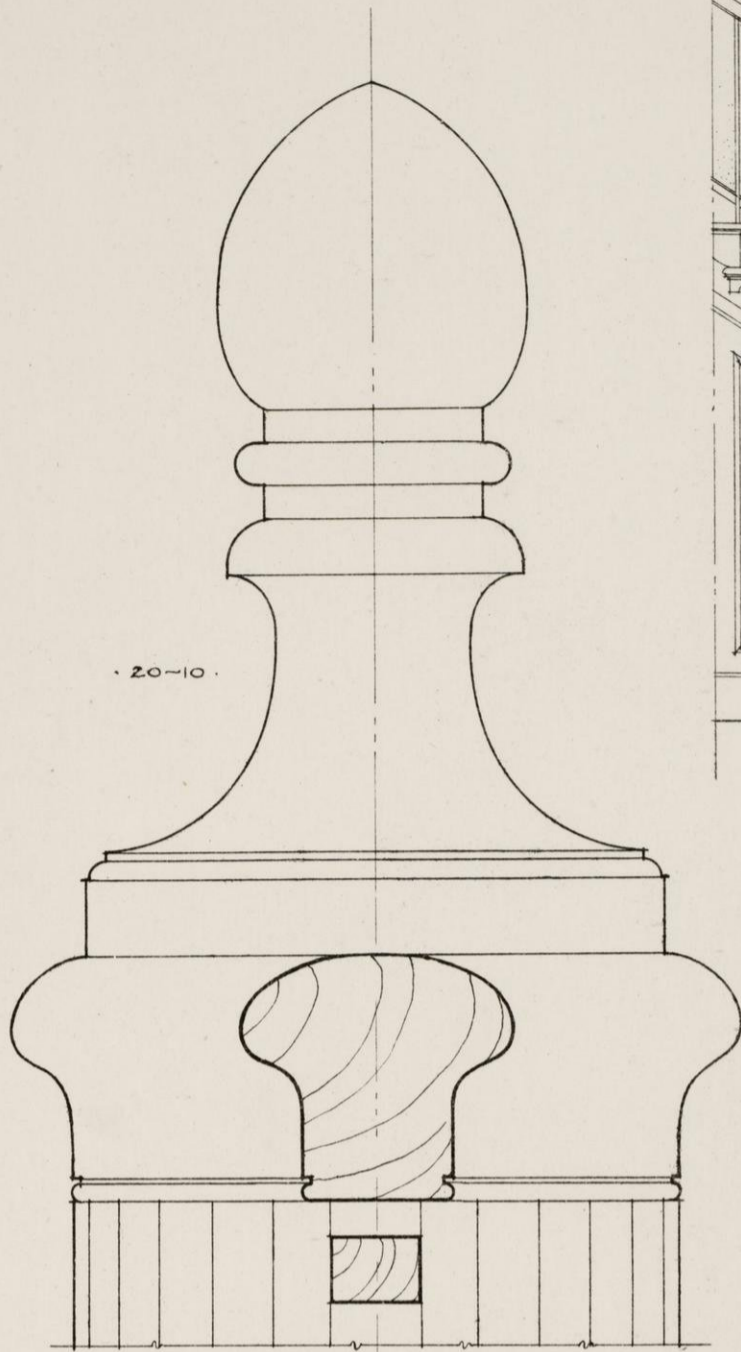
.18-19.

.18-15.


0 10 Inches



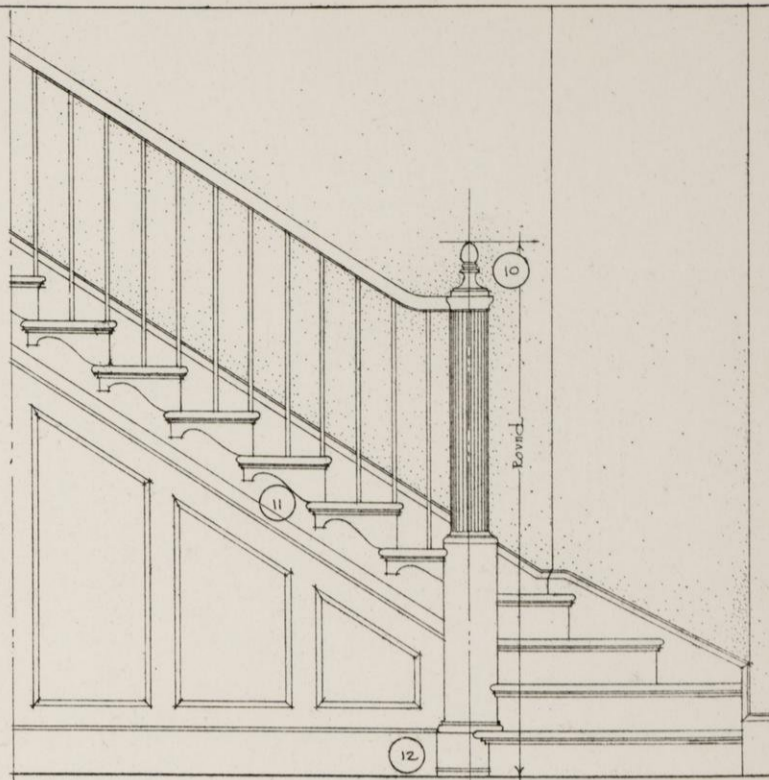
20-11



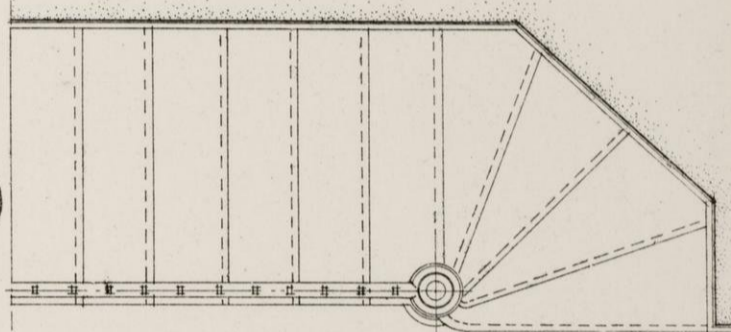
20-10



20-12



Elevation of Start of Stair

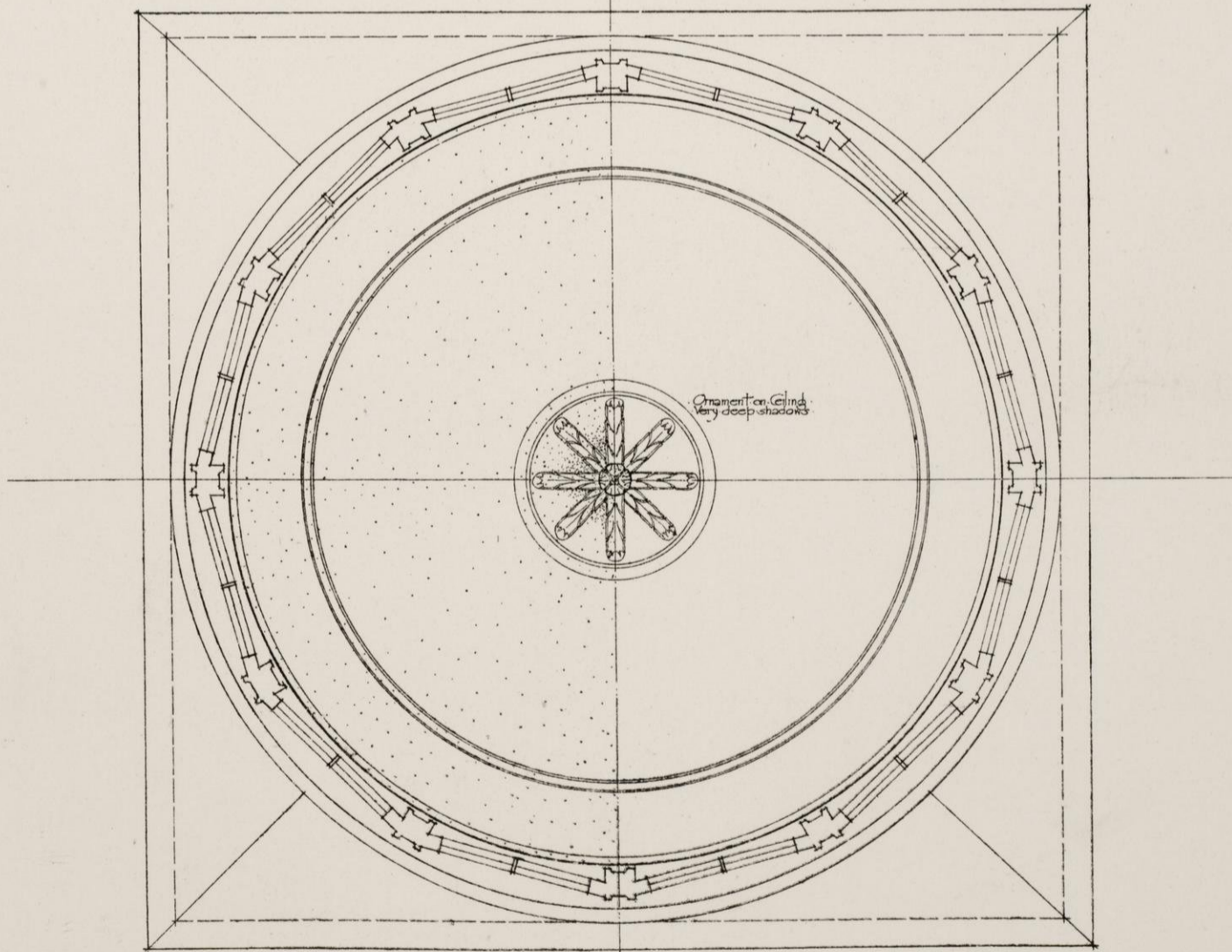
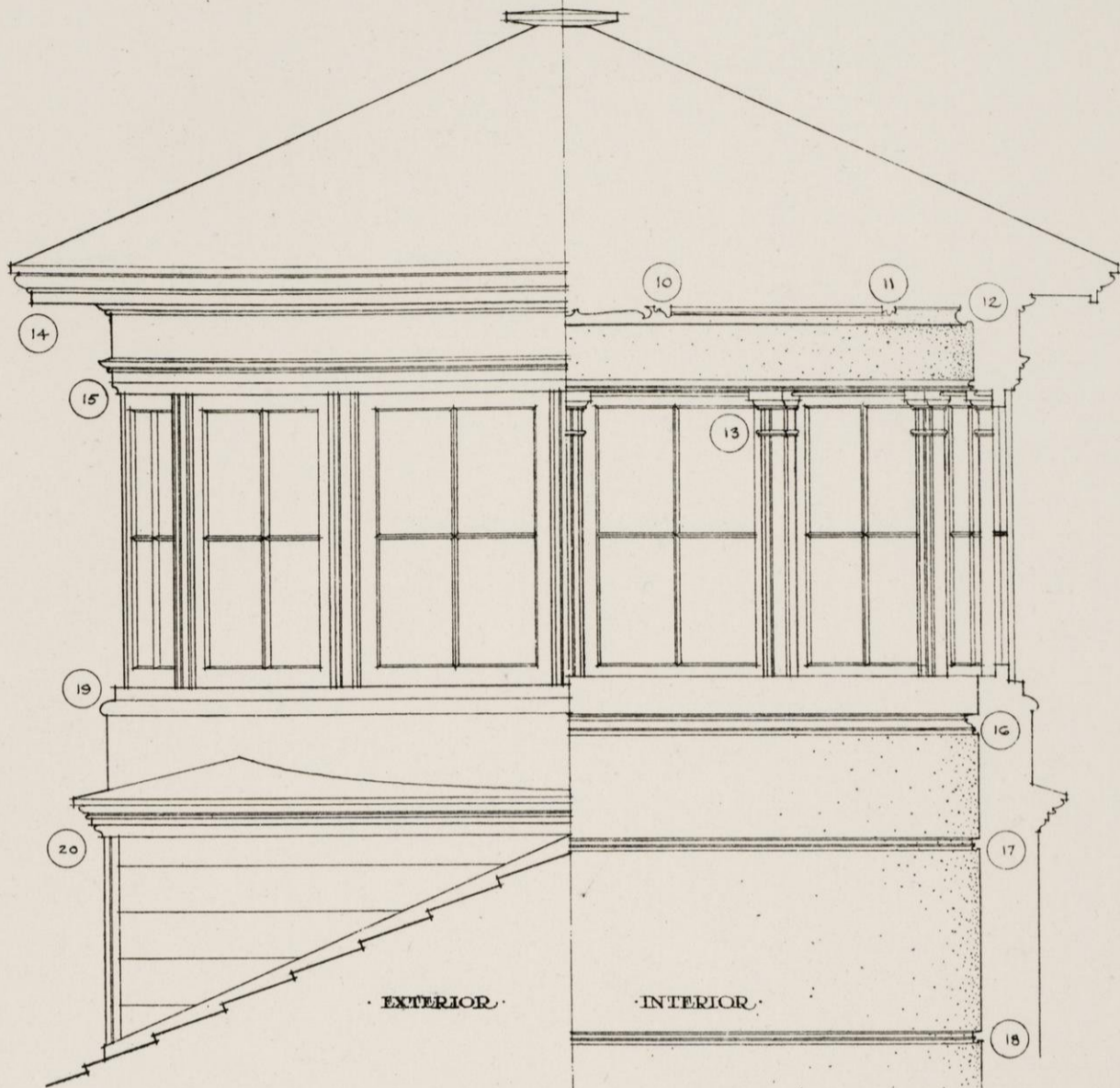


Plan

0 5 Feet

0 10 Inches

Detail No. 12-10.



0 1 2 3 4 5 6 7 8 9 10 Feet.

· 21-14 ·

· 12-11 ·

· 21-15 ·


Projection of Basket

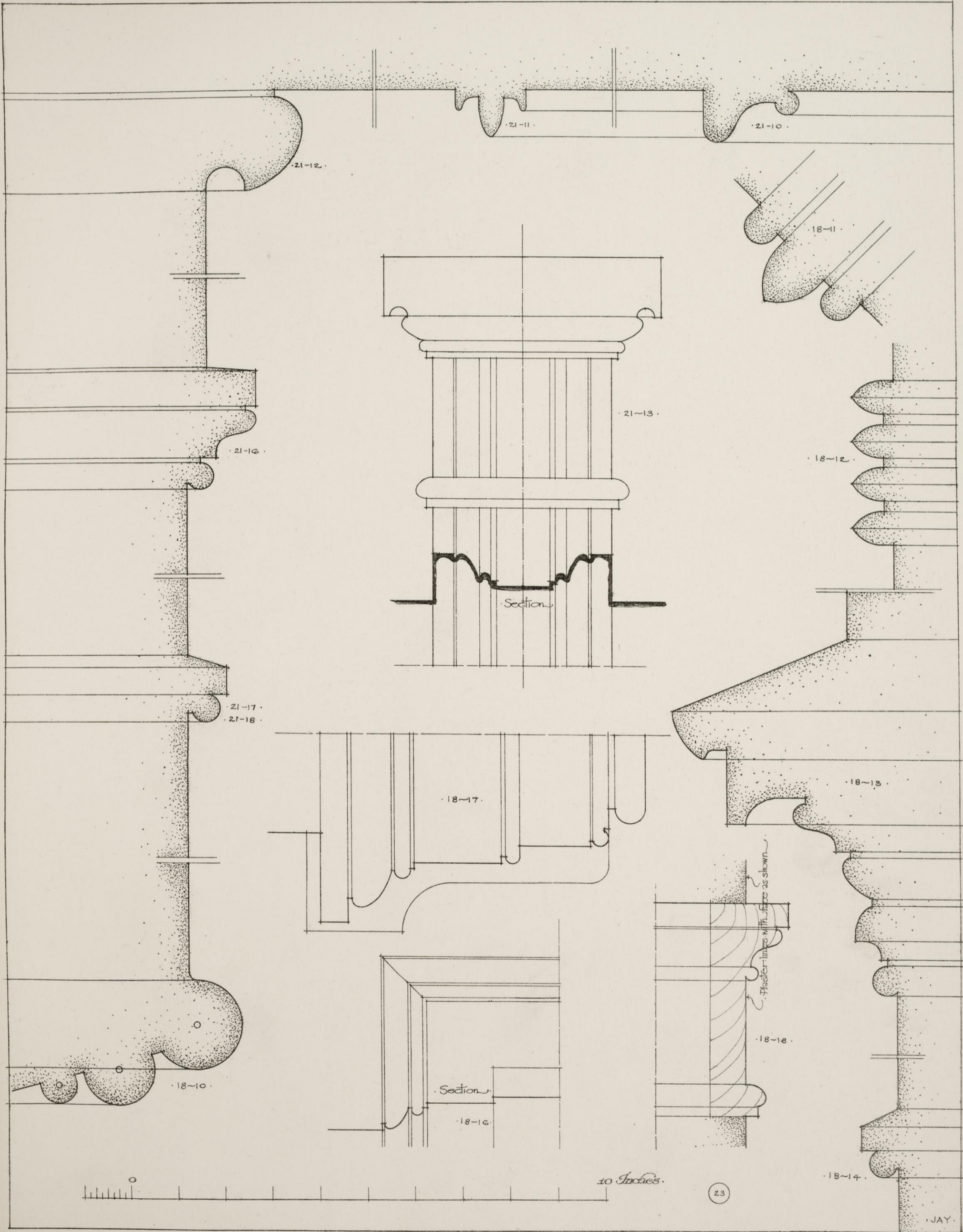
21-19 ·

· 21-20 ·

· 12-13 ·

10 Inches





0 10 Inches

23

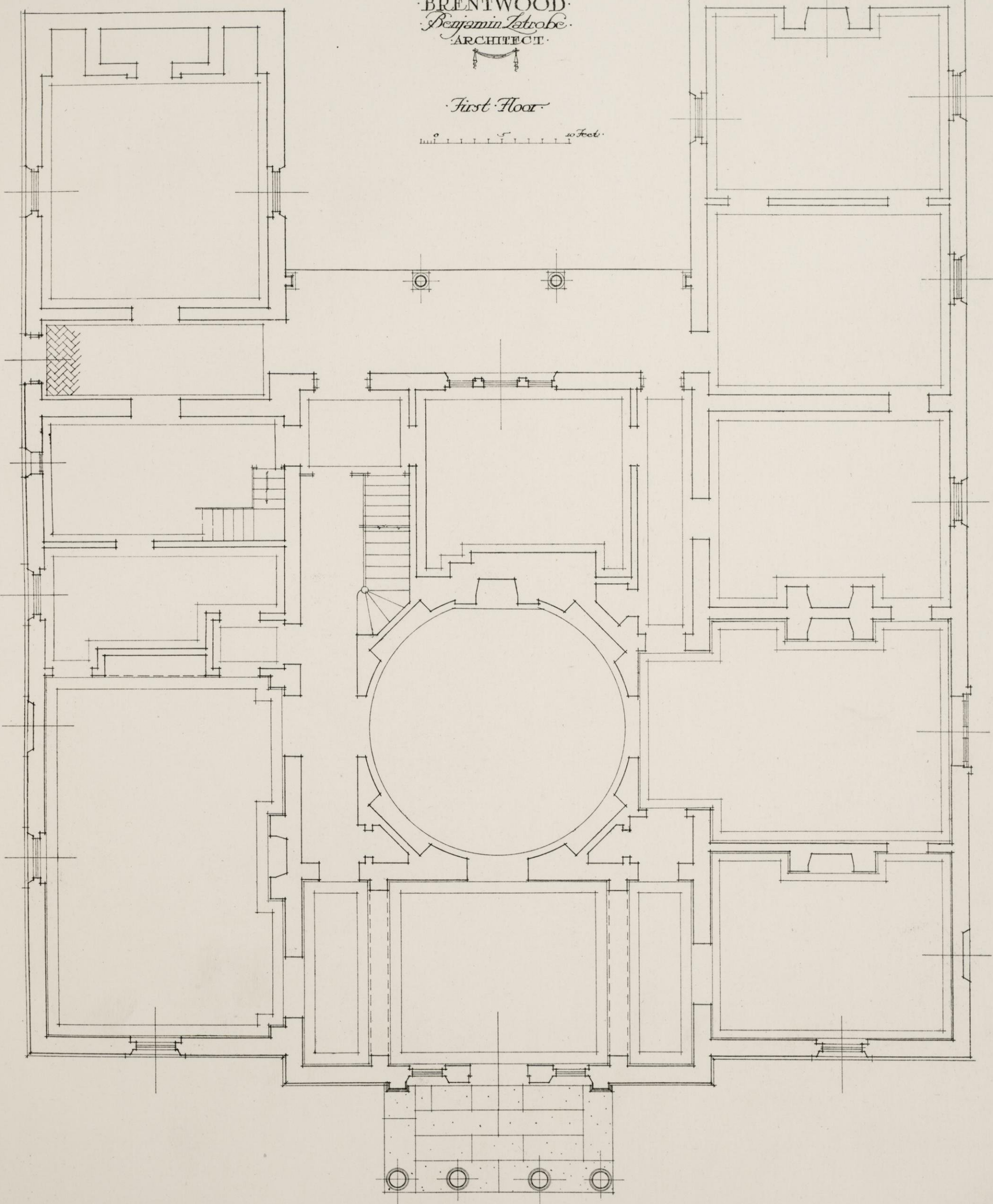
JAY

1818

BRENTWOOD
Benjamin Latrobe
ARCHITECT

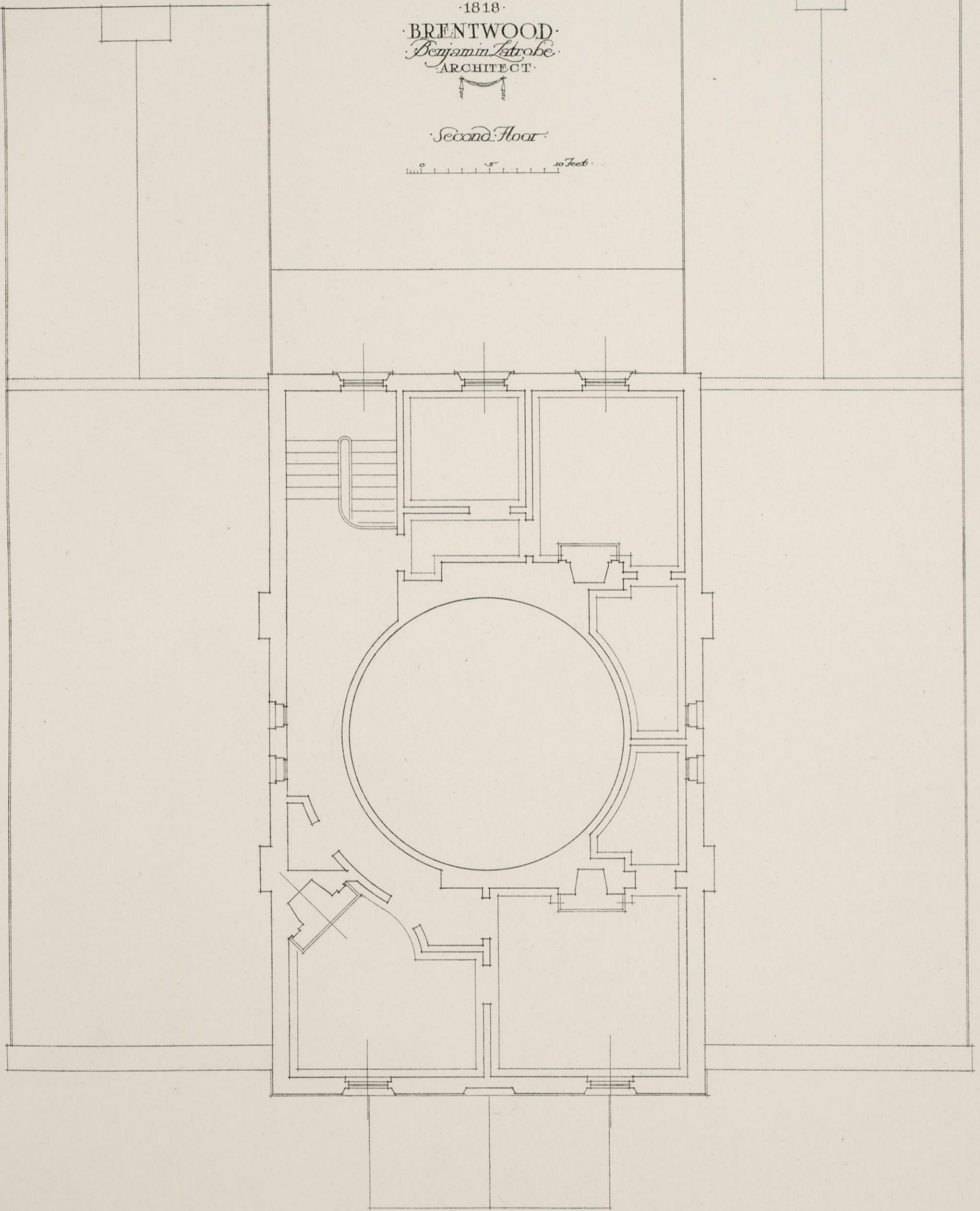

First Floor



0 5 10 Feet



1818
BRENTWOOD
Benjamin Latrobe
ARCHITECT

Second Floor





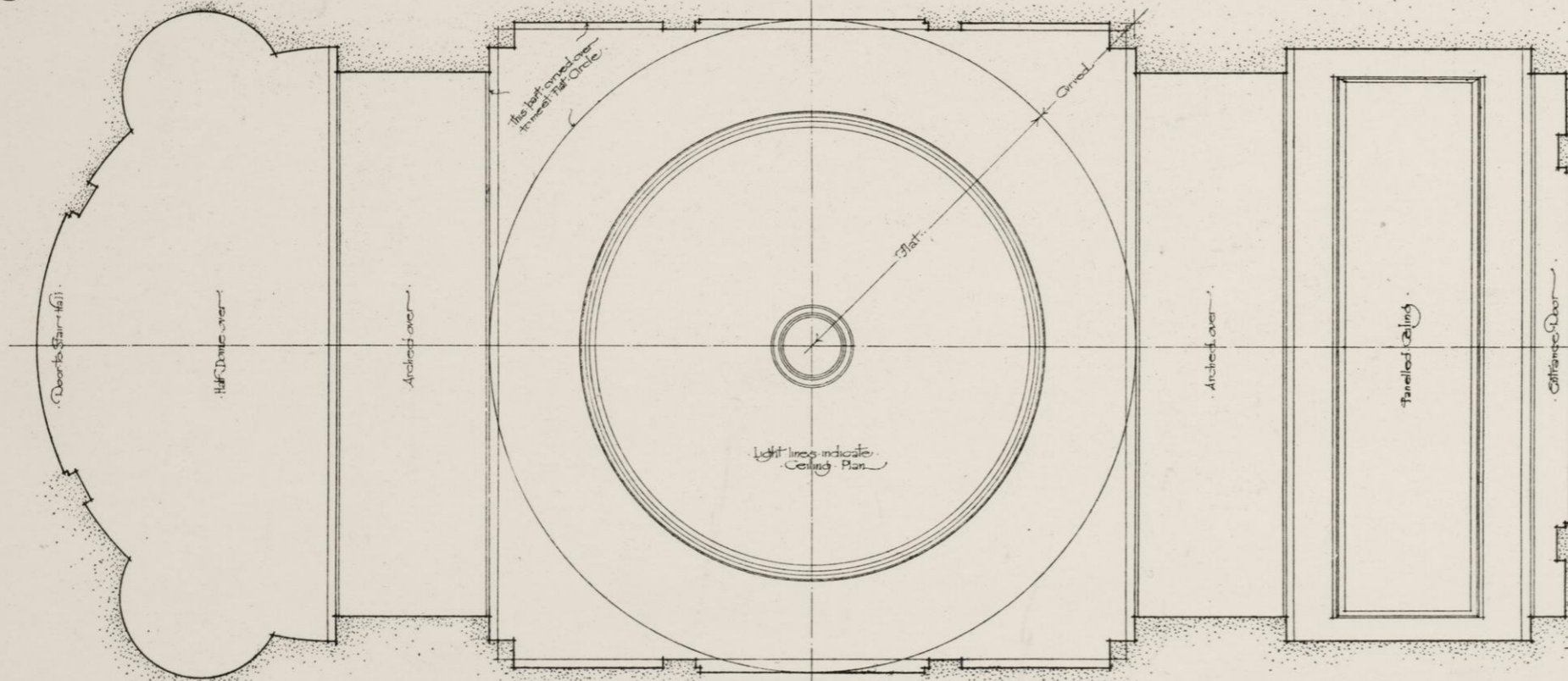
Section

Scale for Plan and Sections

9 Feet

Section towards Stair Hall Door

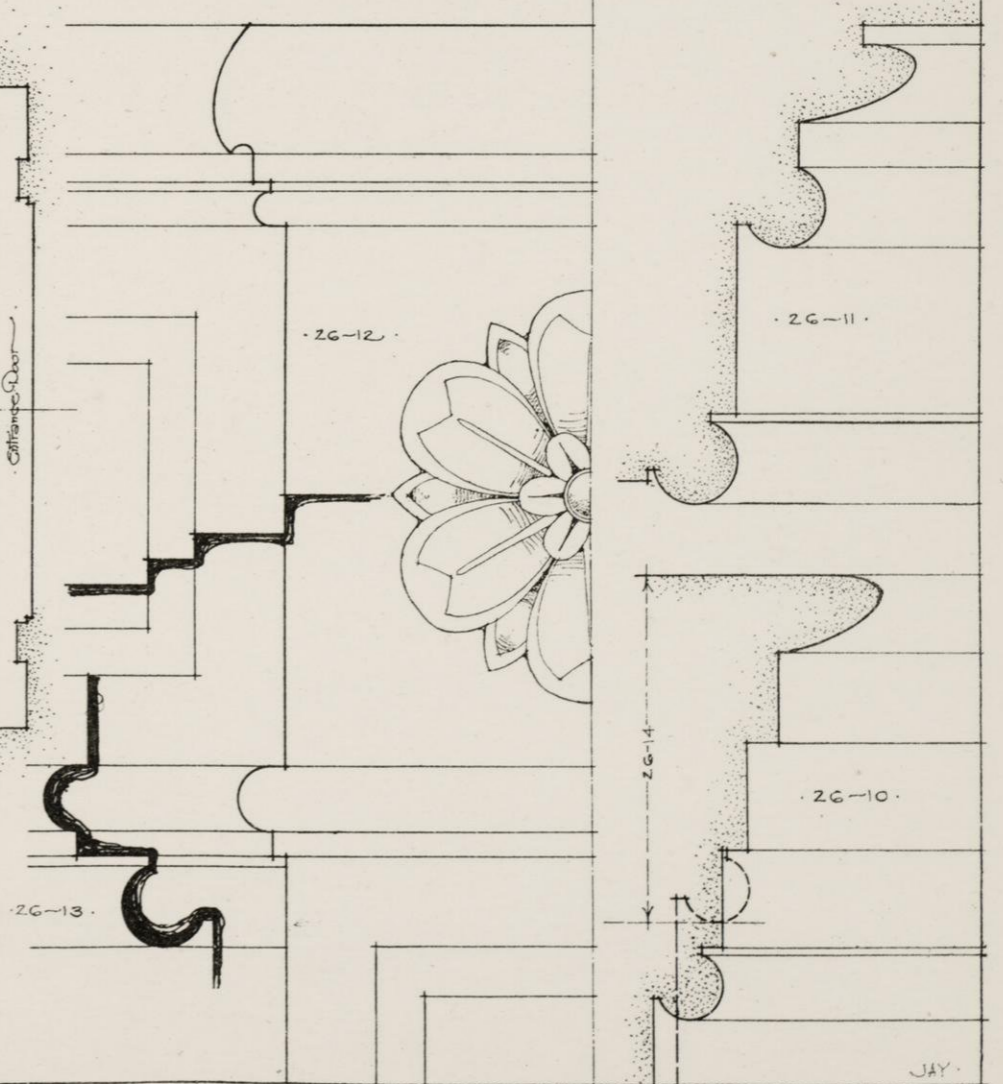
22



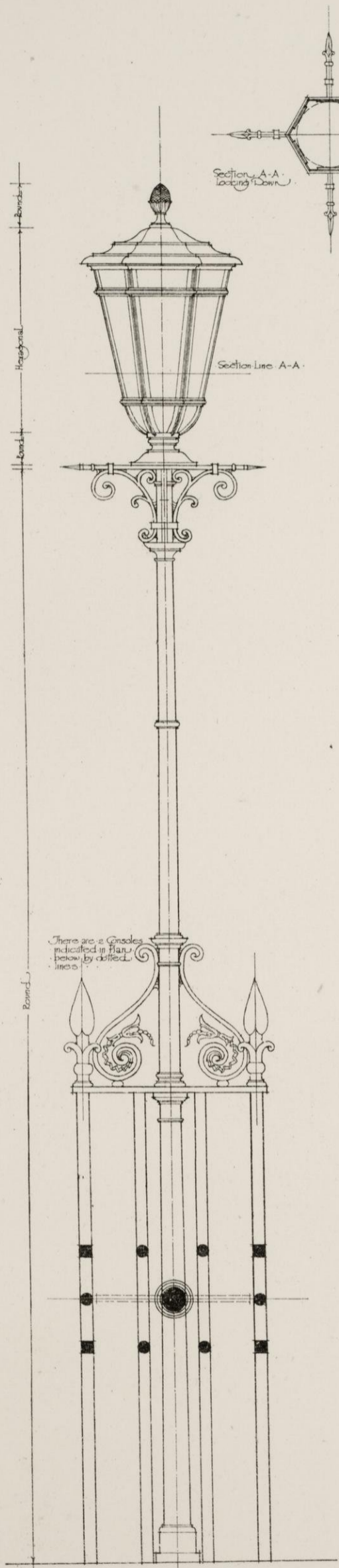
Plan

10 Inches

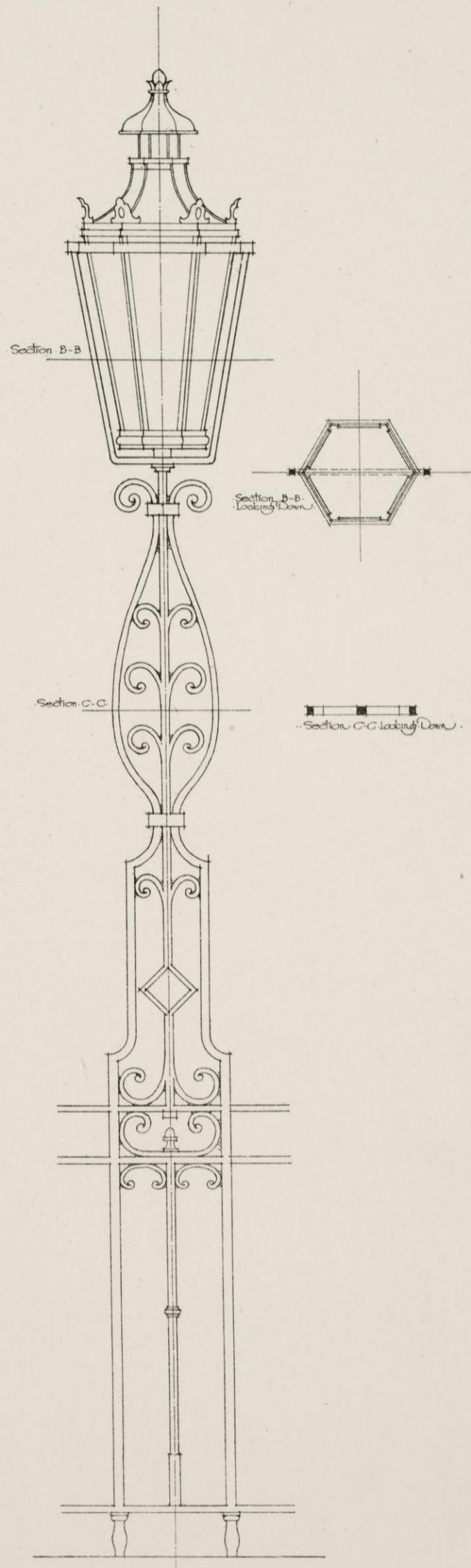
ENTRANCE HALL
Stephen Decatur
House



JAY




Pennsylvania Ave.



Decatur House.

LAMP POSTS



28th Street Georgetown

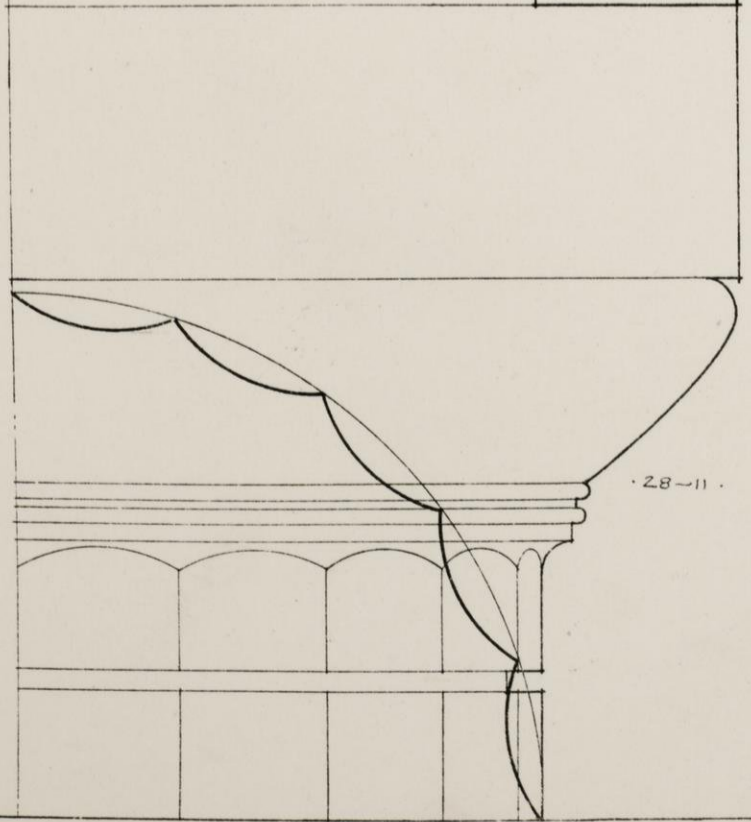
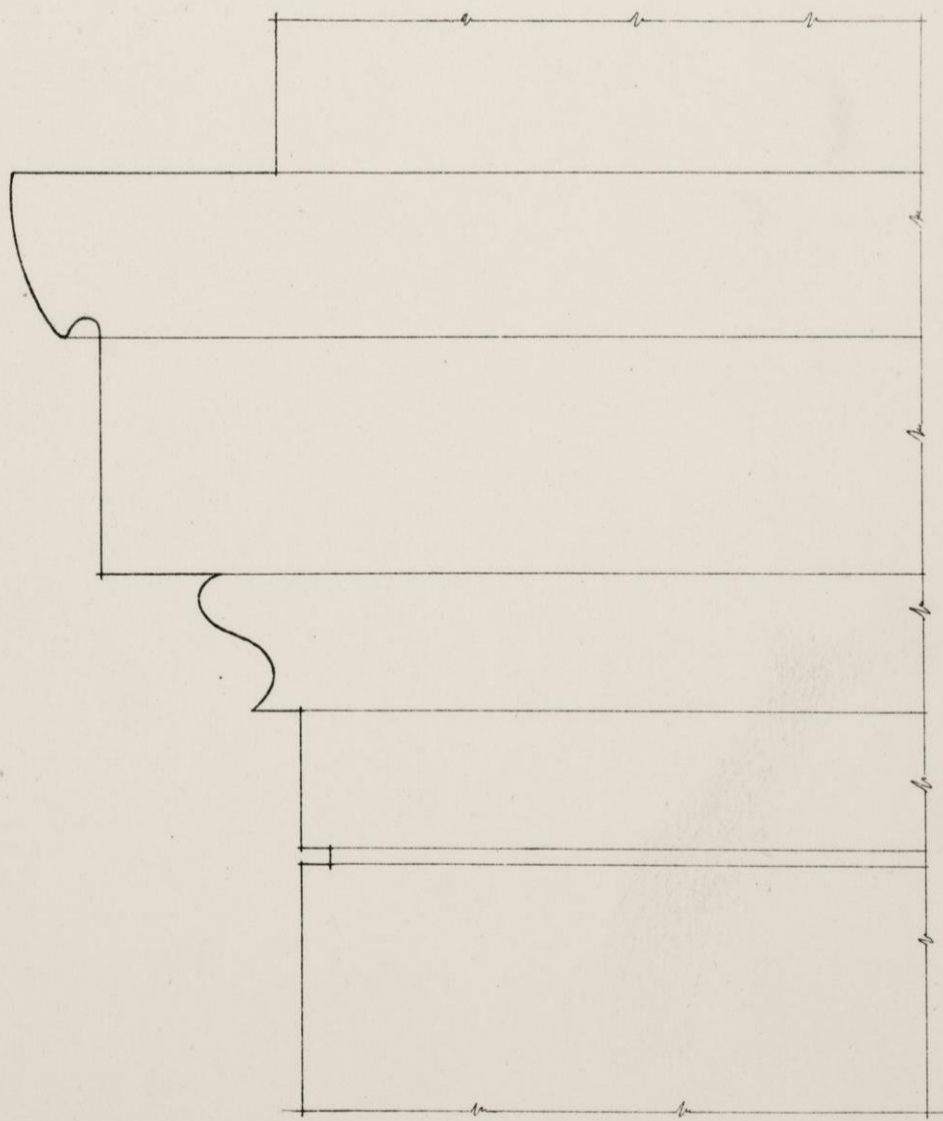
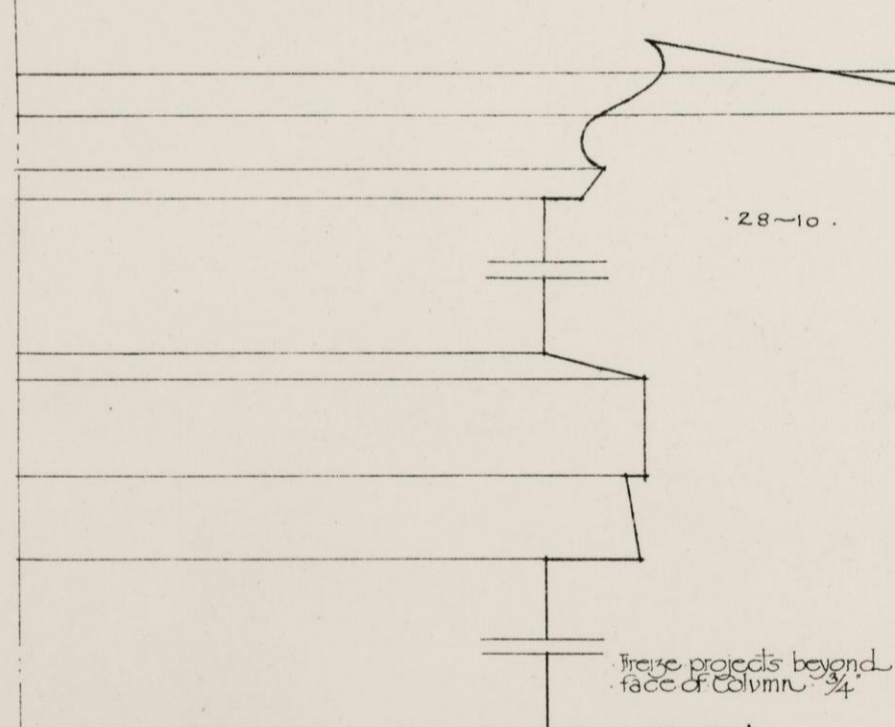
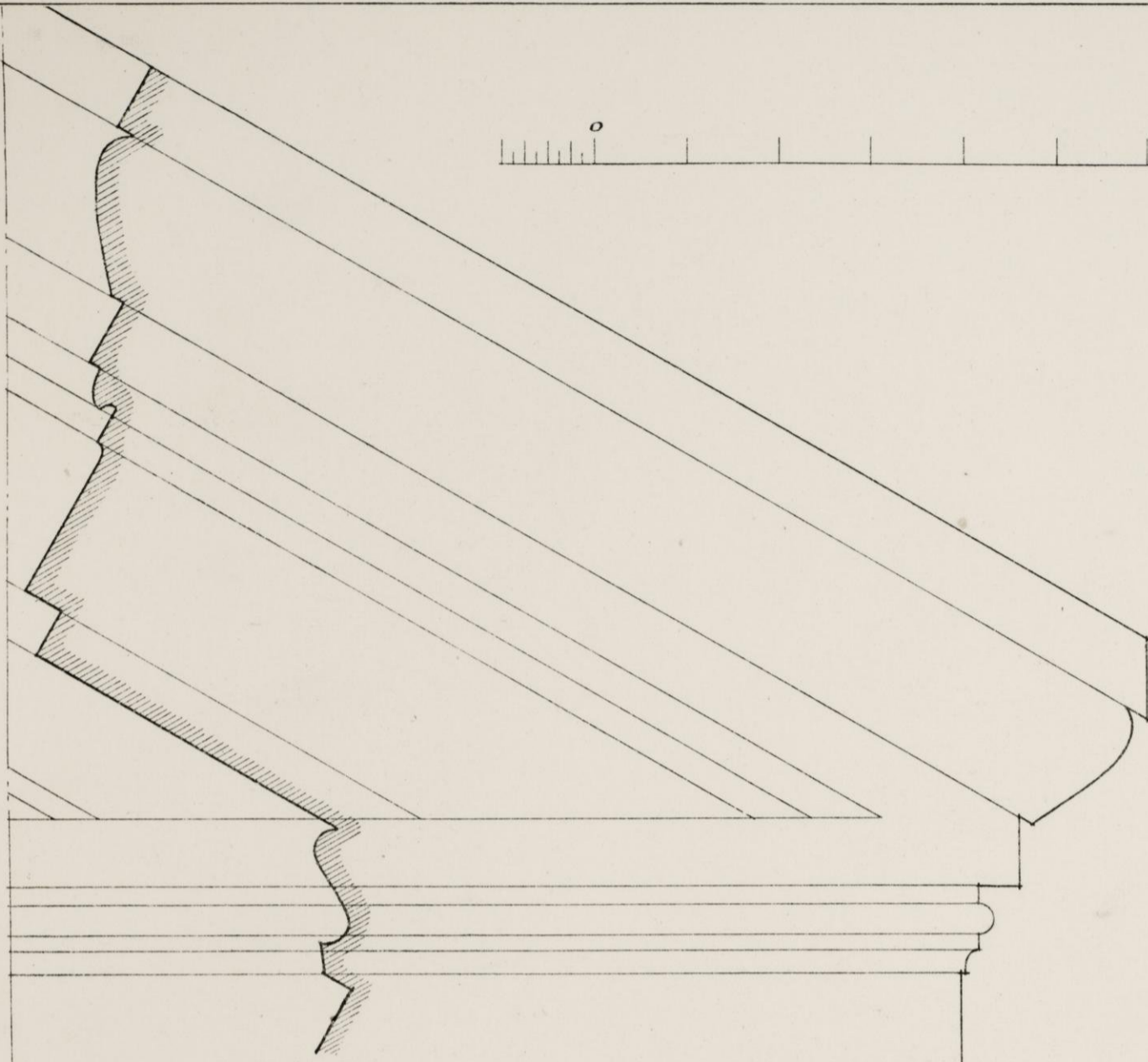



29

10

11

0 5 10 Feet



Plaster Capital Detail

SAINT JOHN'S Protestant Episcopal CHURCH WASHINGTON D C

Benjamin Latrobe
Architect



Elevation to 16th Street (FRONT)

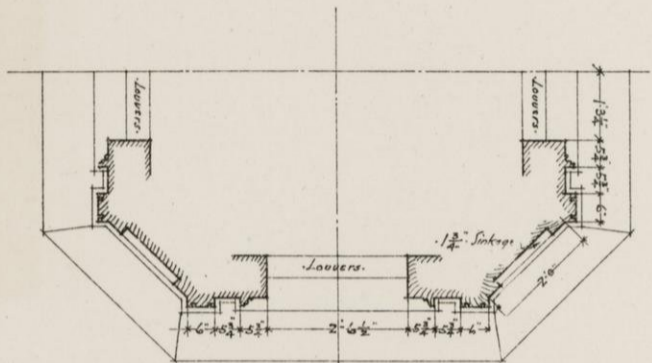
1/4" = 1'-0"
Inches Scale

Measured 1914 by
Younger, S.
Younger, J.
Smith,
Cunningham

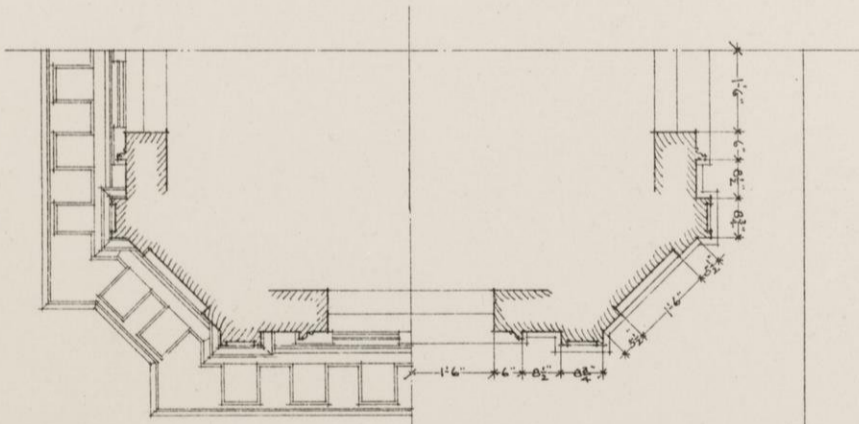
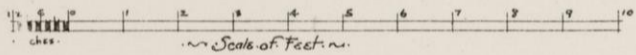
St. JOHN'S CHURCH Washington D.C.

Benj. Latrobe Architect

DETAILS OF TOWER

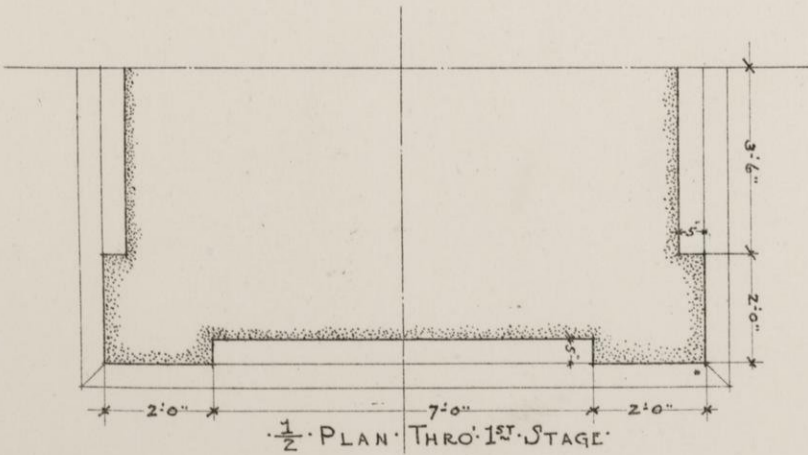


1/2 PLAN THRO' THIRD STAGE



1/4 PLAN 2ND STAGE LOOKING UP

1/4 PLAN 2ND STAGE LOOKING DOWN




1/2 PLAN THRO' 1ST STAGE

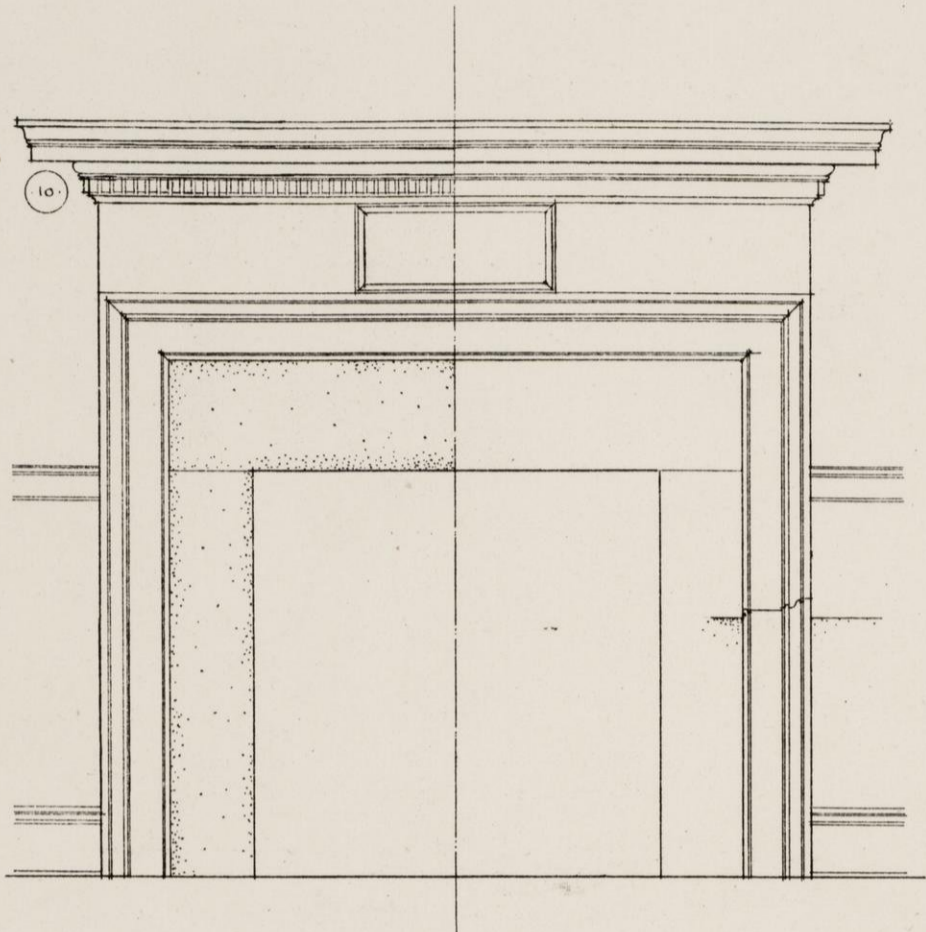
Third Stage

Second Stage



First Stage

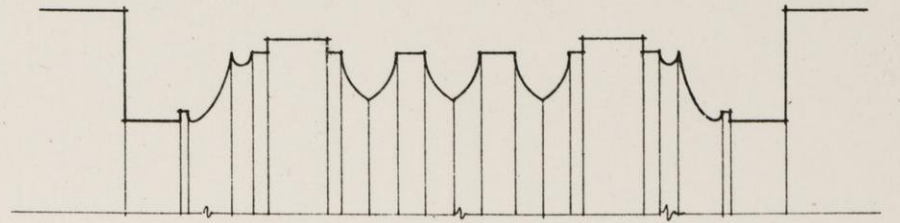
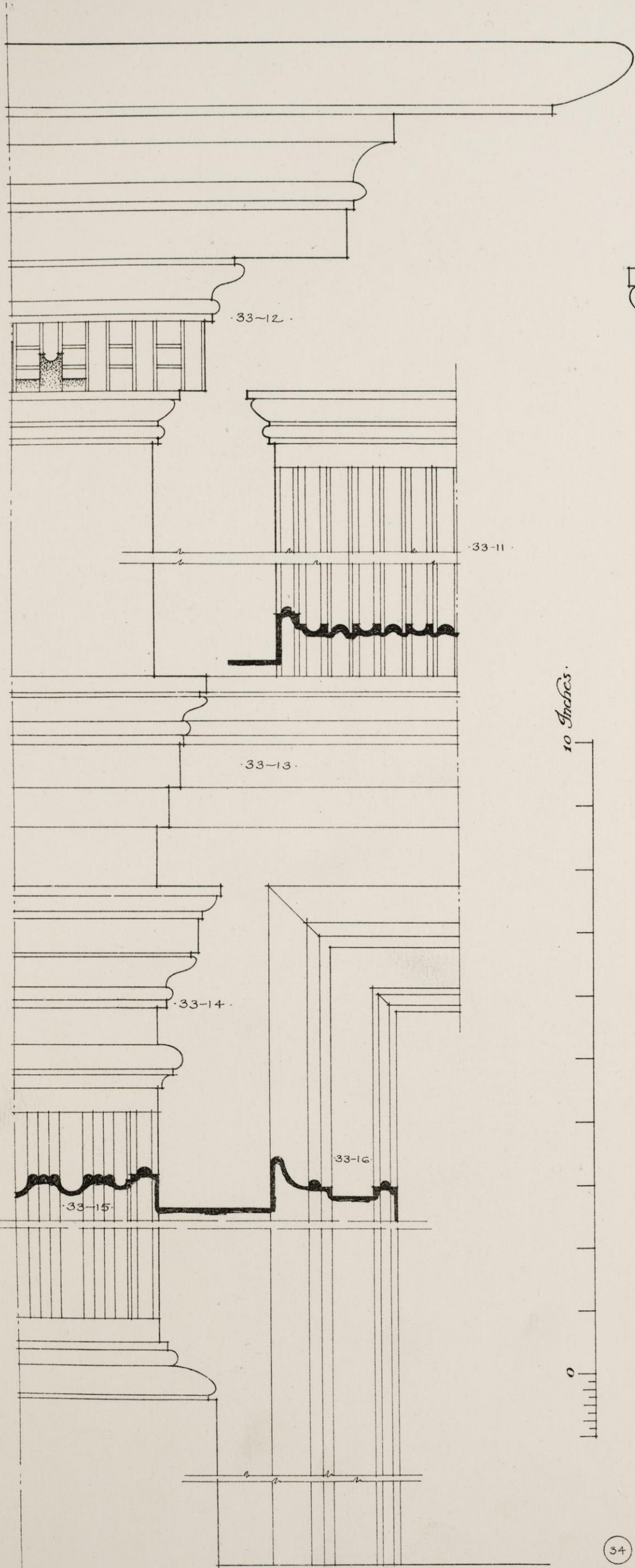


2'10" above Ridge

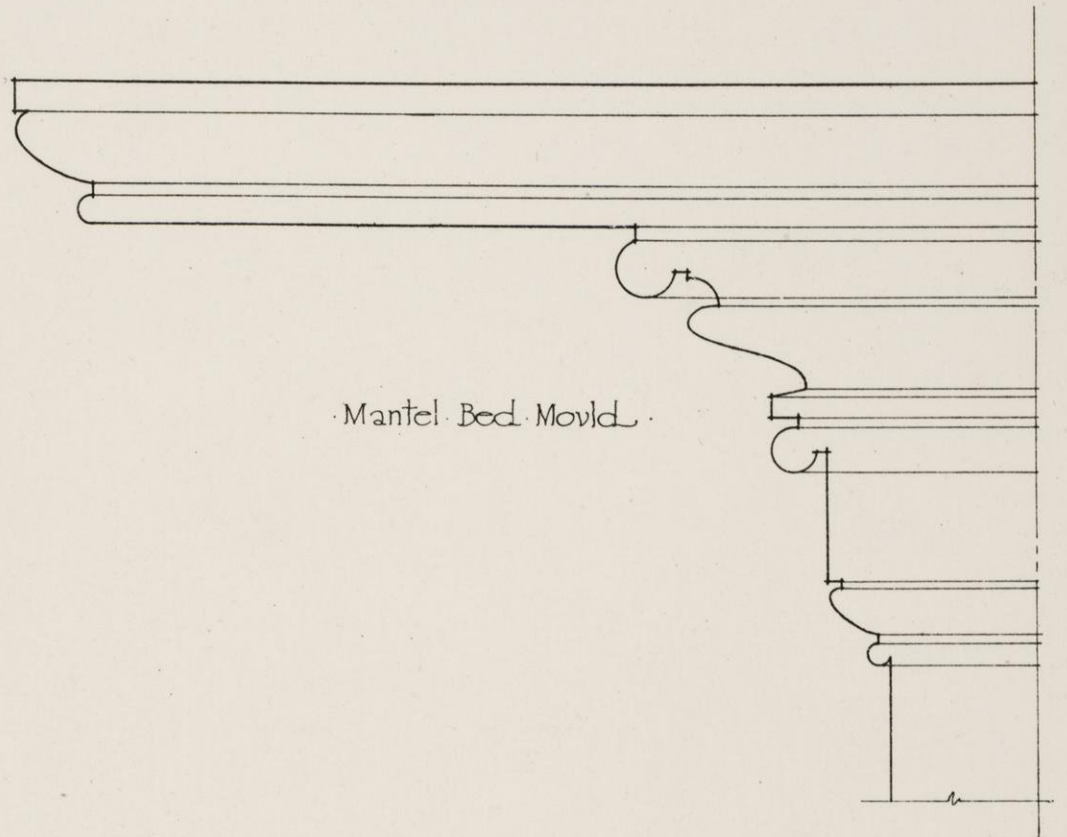


624 Pennsylvania Ave.



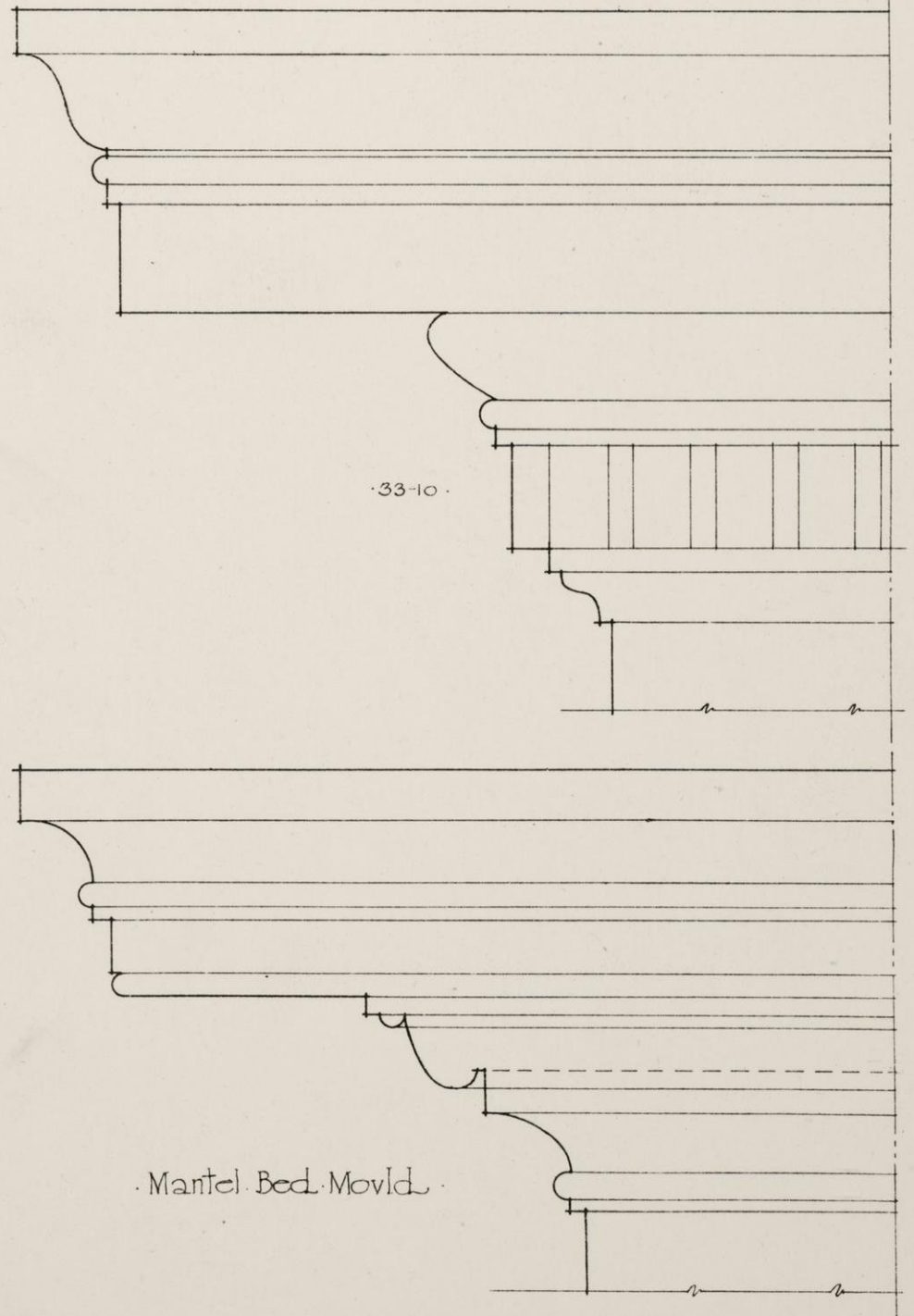



Interior Trim Detail



Mantel Bed Mould

10 Inches




Mantel Bed Mould

VANNESS TOMB
George Hadfield
ARCHITECT

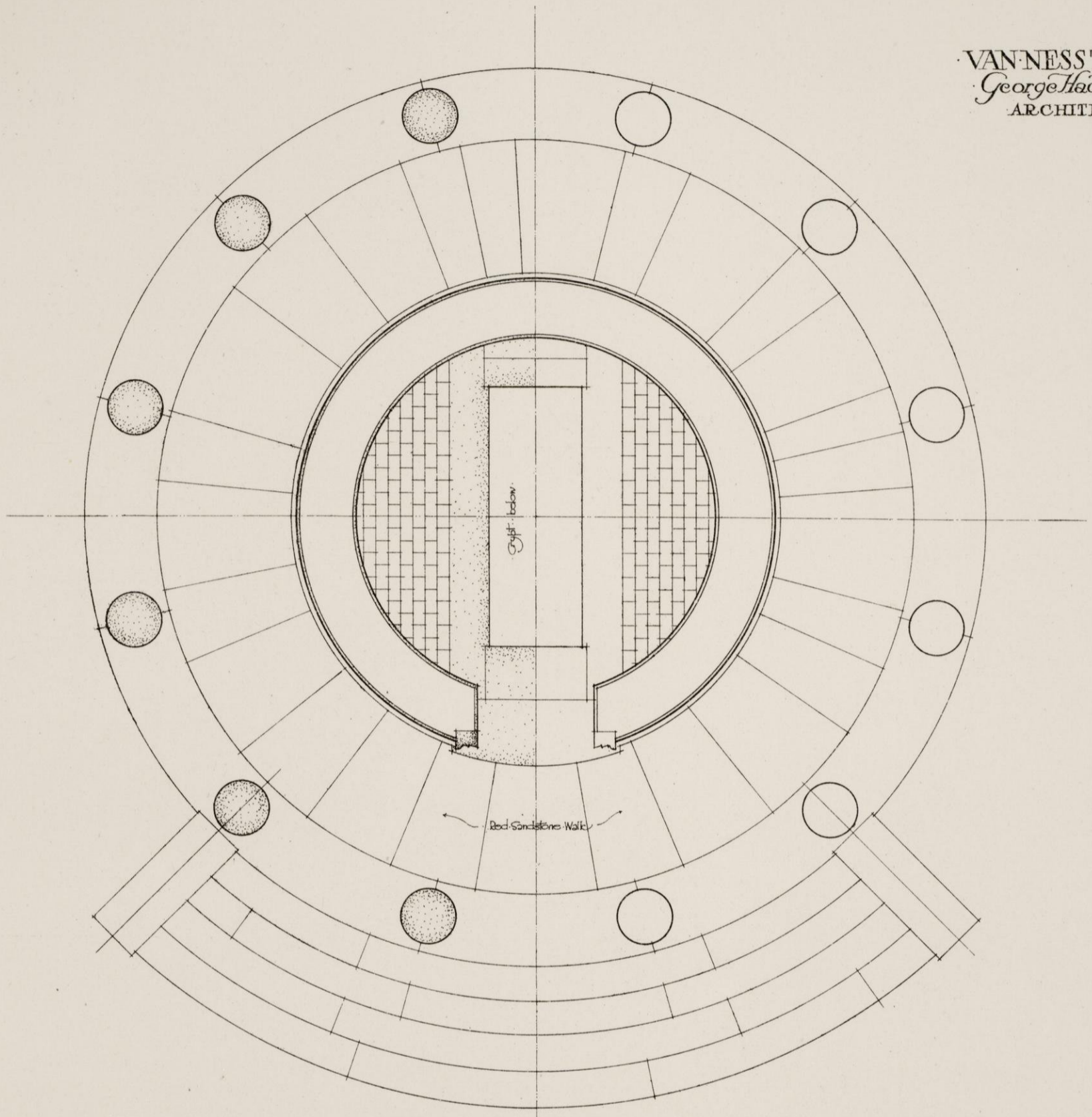
Elevation

Section



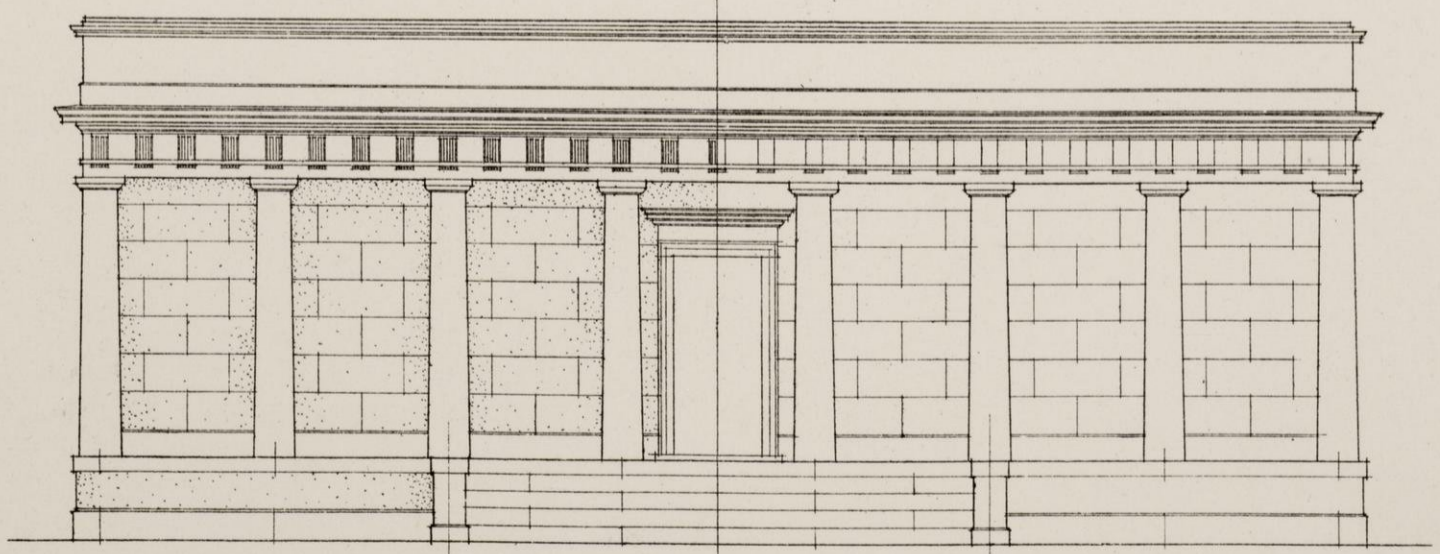
0 5 10 Feet

VAN NESSTOMB
George Hadfield
ARCHITECT



Plan

0 5 10 Feet




Developed Elevation of the Order

0 5 10 Feet

VAN-NESS-TOMB
George Hadfield
ARCHITECT

The Stone Lintel is not shown
on account of the confusion
resulting from its irregularity.
Columns are monolithic and
have straight entasis.



0 6 1 Foot 9

Section

37-11

37-13

37-10

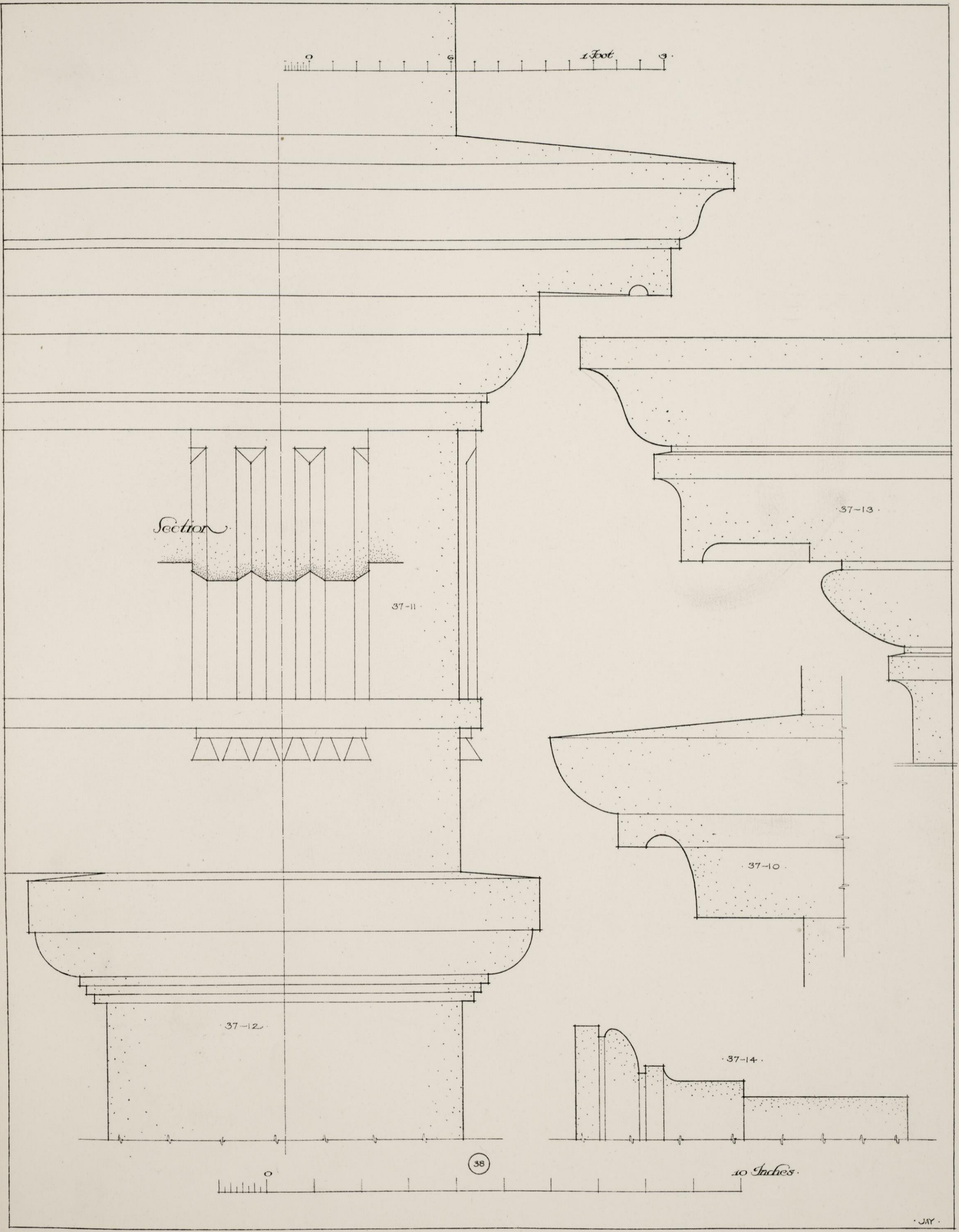
37-12

37-14

38




10 Inches

JAY





Sevier House


39

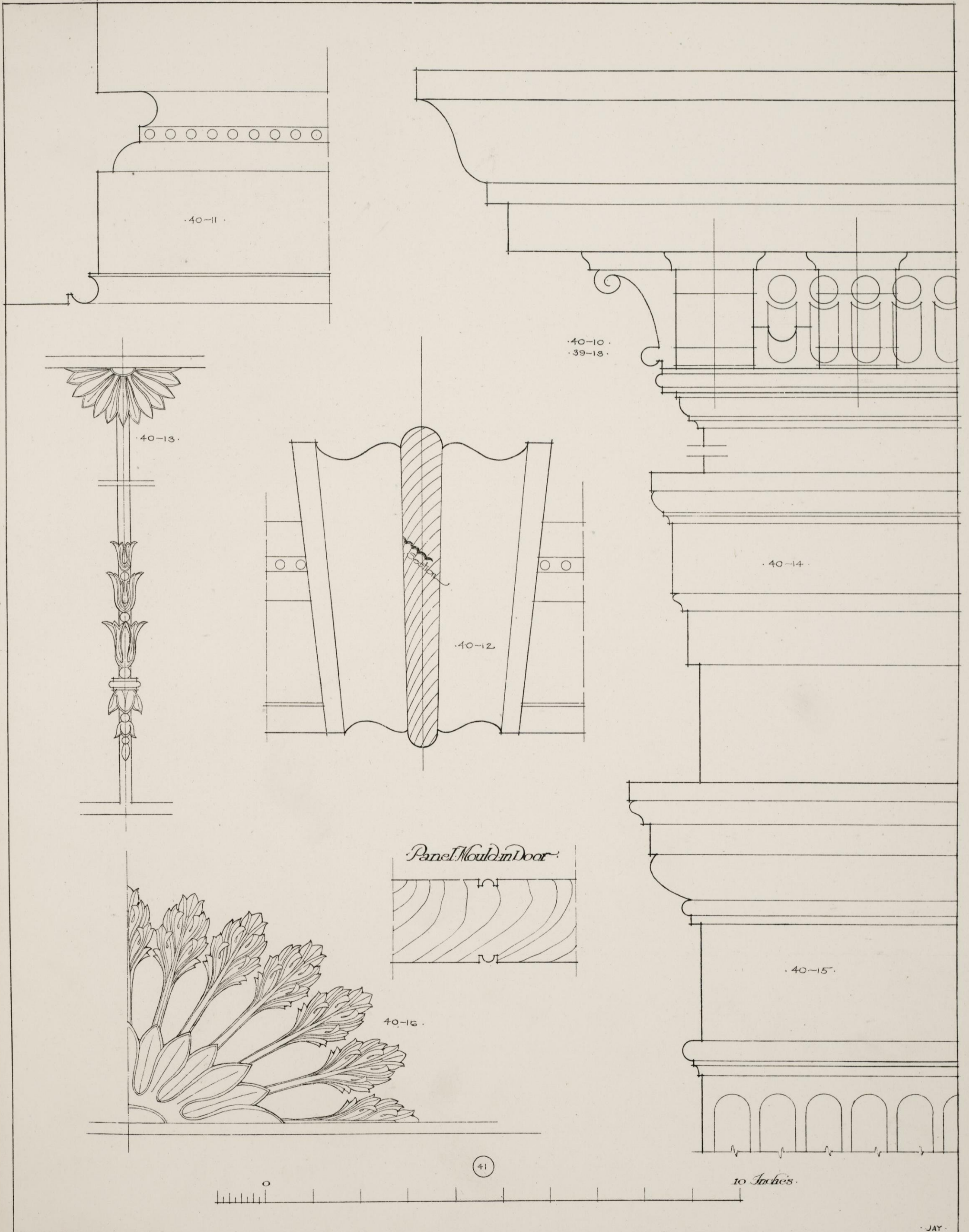


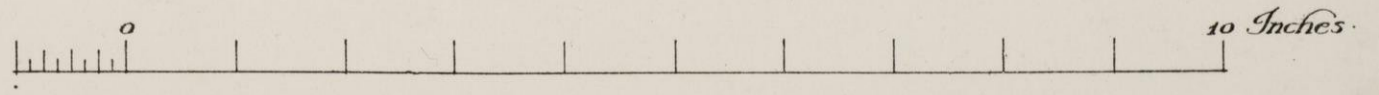
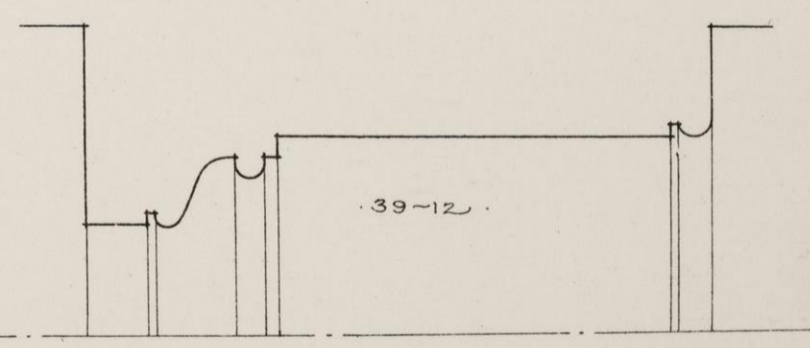
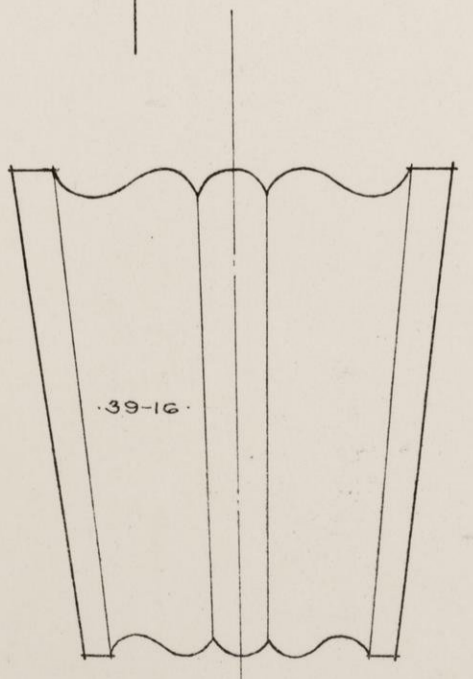
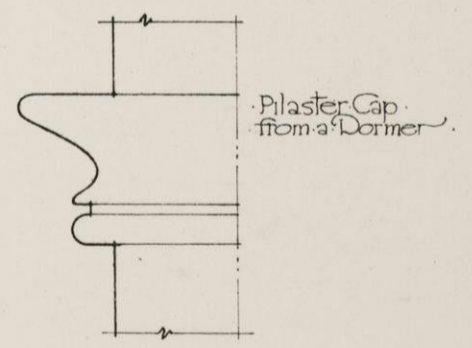
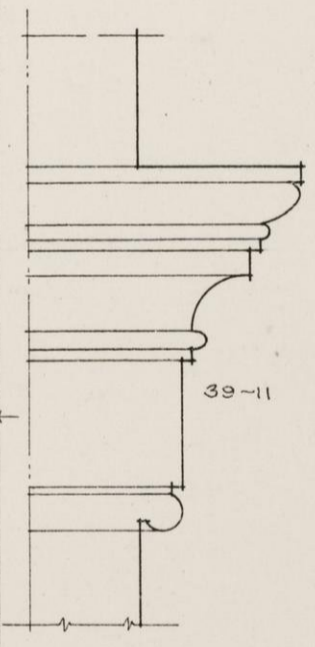
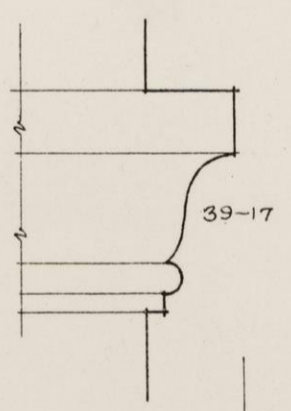
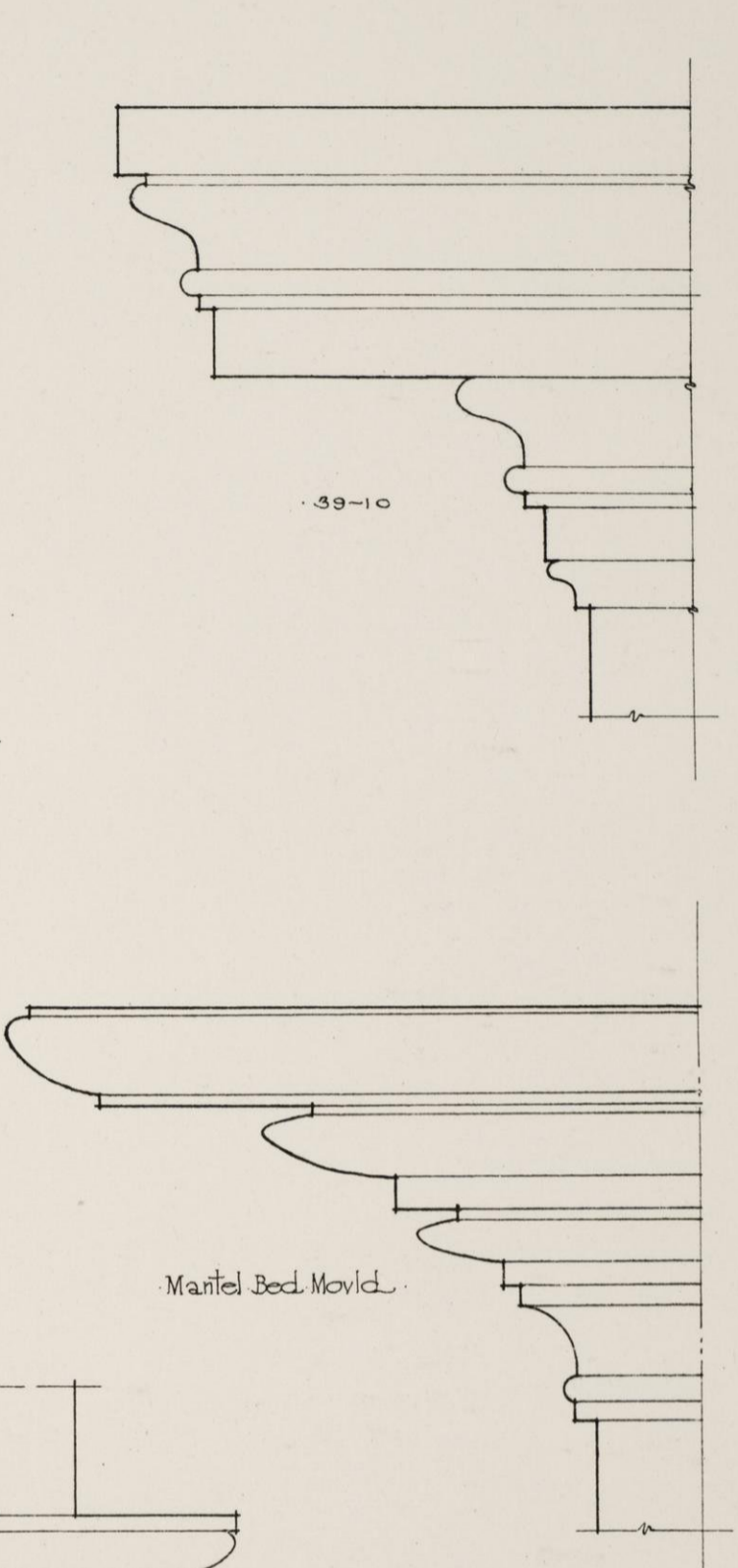
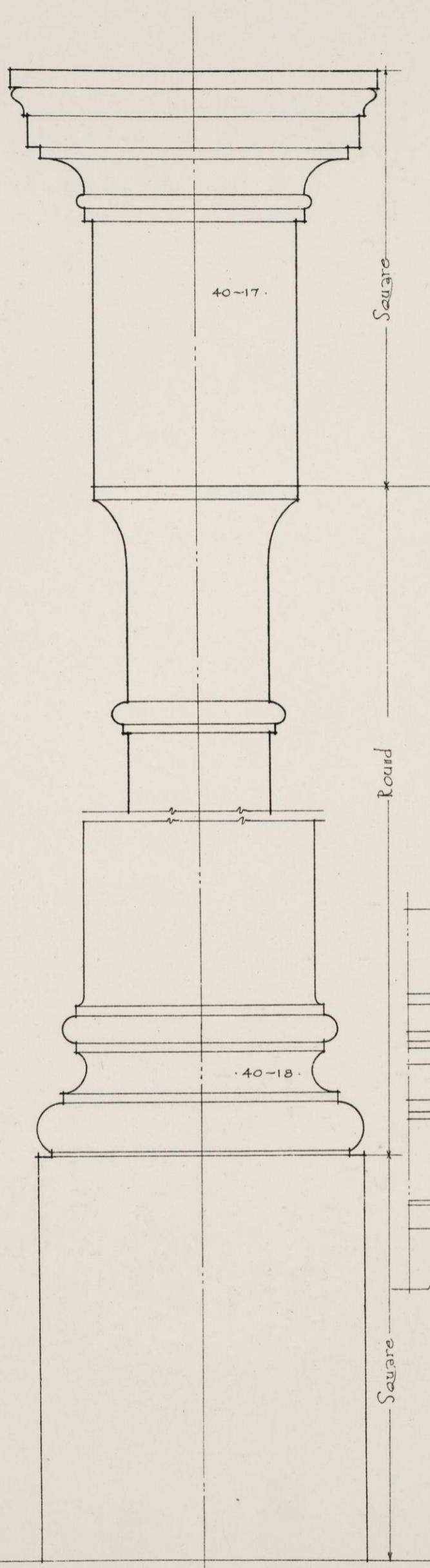
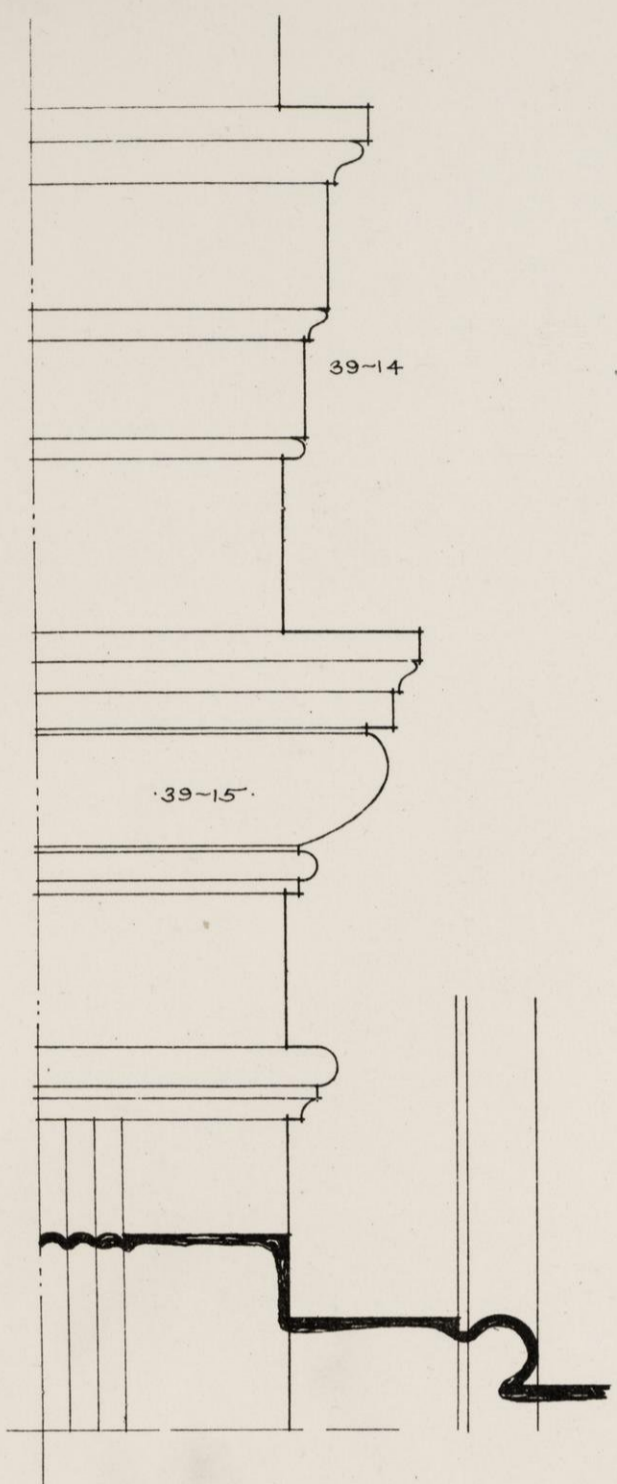
Sevier House



8








1826
HIGHLANDS
Manor of the Nourles
TENNALYTOWN

43




Front Elevation



1826
HIGHLANDS
Mayor of the Town
TENNALYTOWN
M



Side Elevation



1826
HIGHLANDS
Major of the House
TENNALYTOWN
M

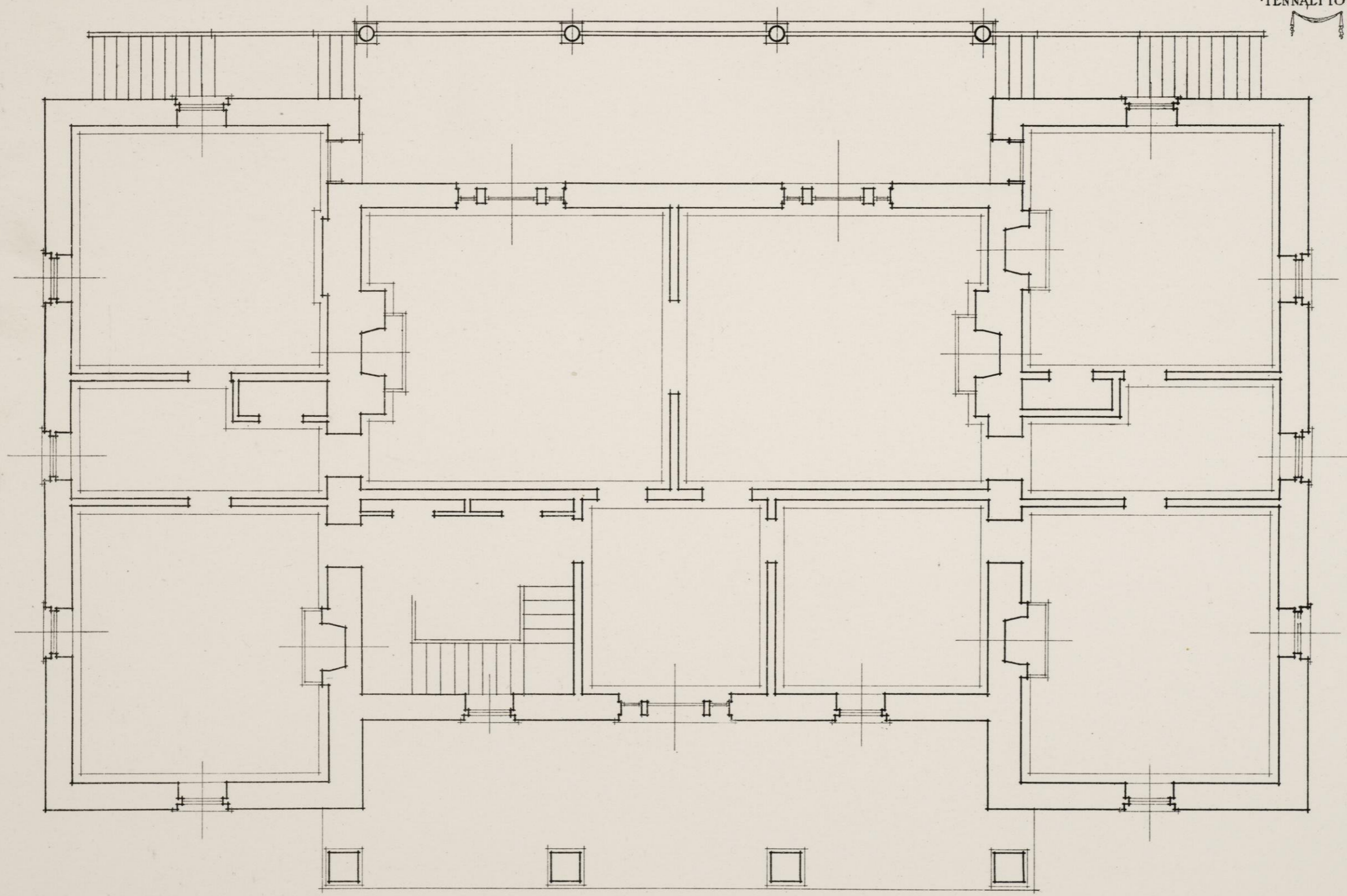
45



Garden Elevation

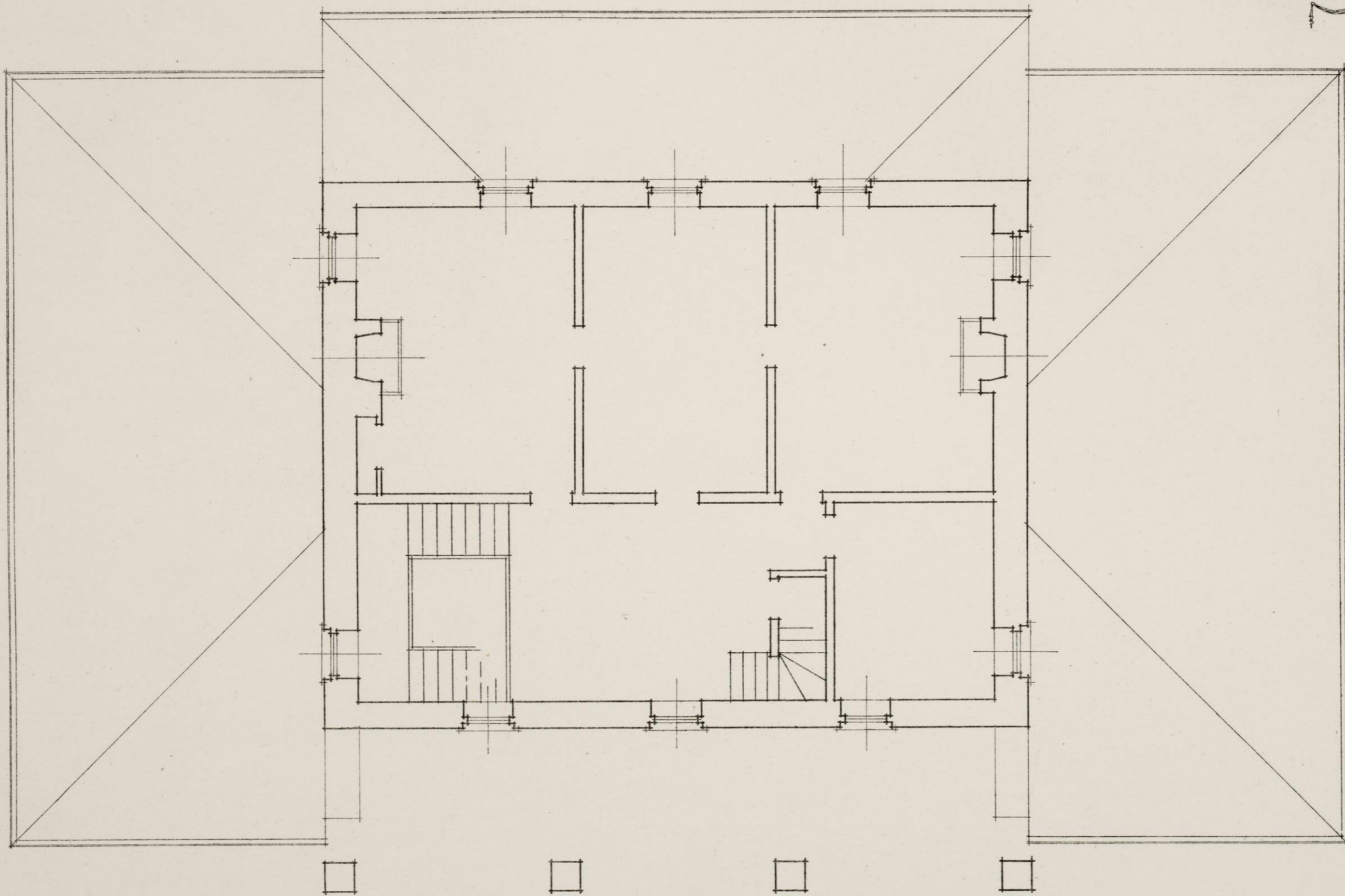
0 10
fe.

1826
HIGHLANDS
Manor of the Nouffes
TENNALYTOWN




46


First Floor Plan
10 Feet



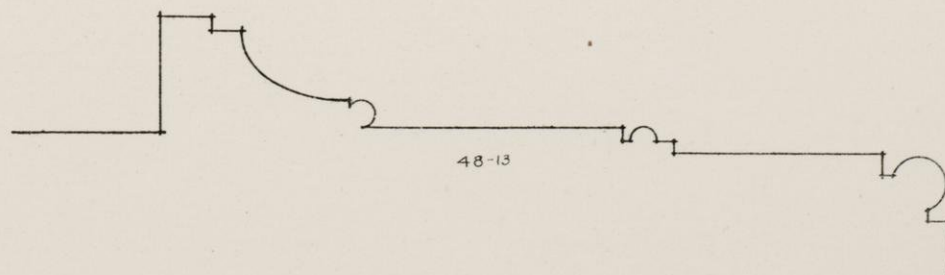
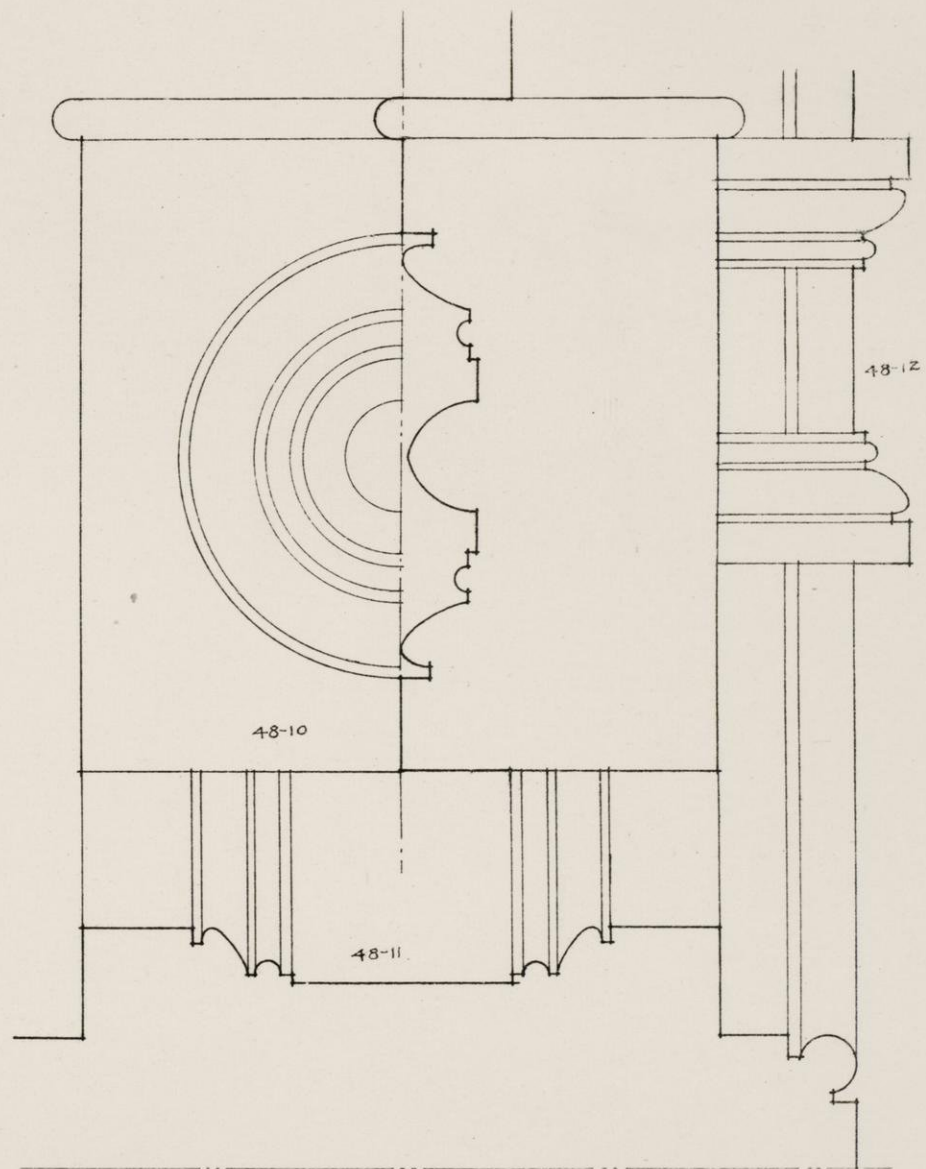
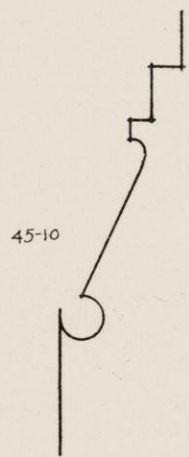
47

Second Floor Plan

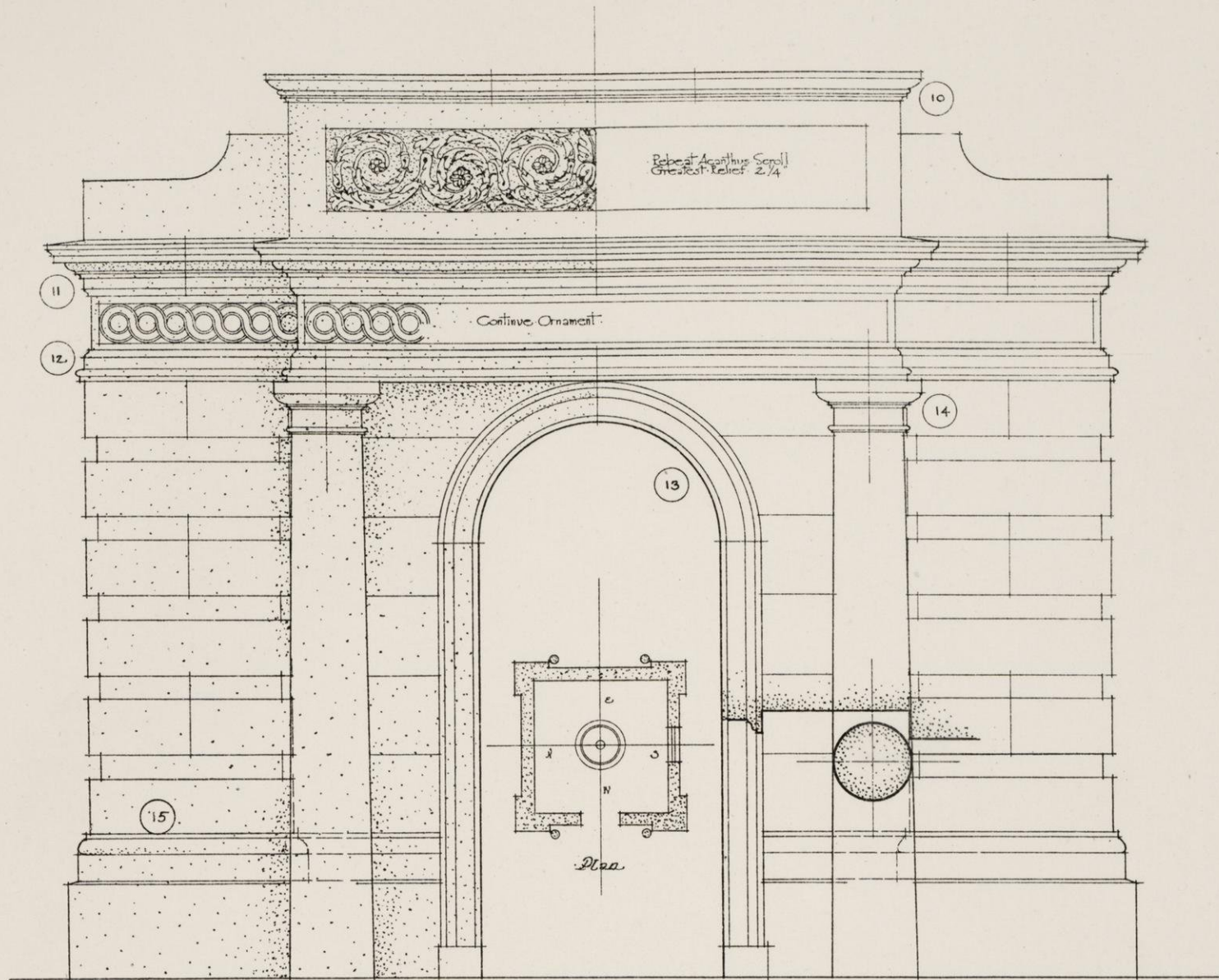




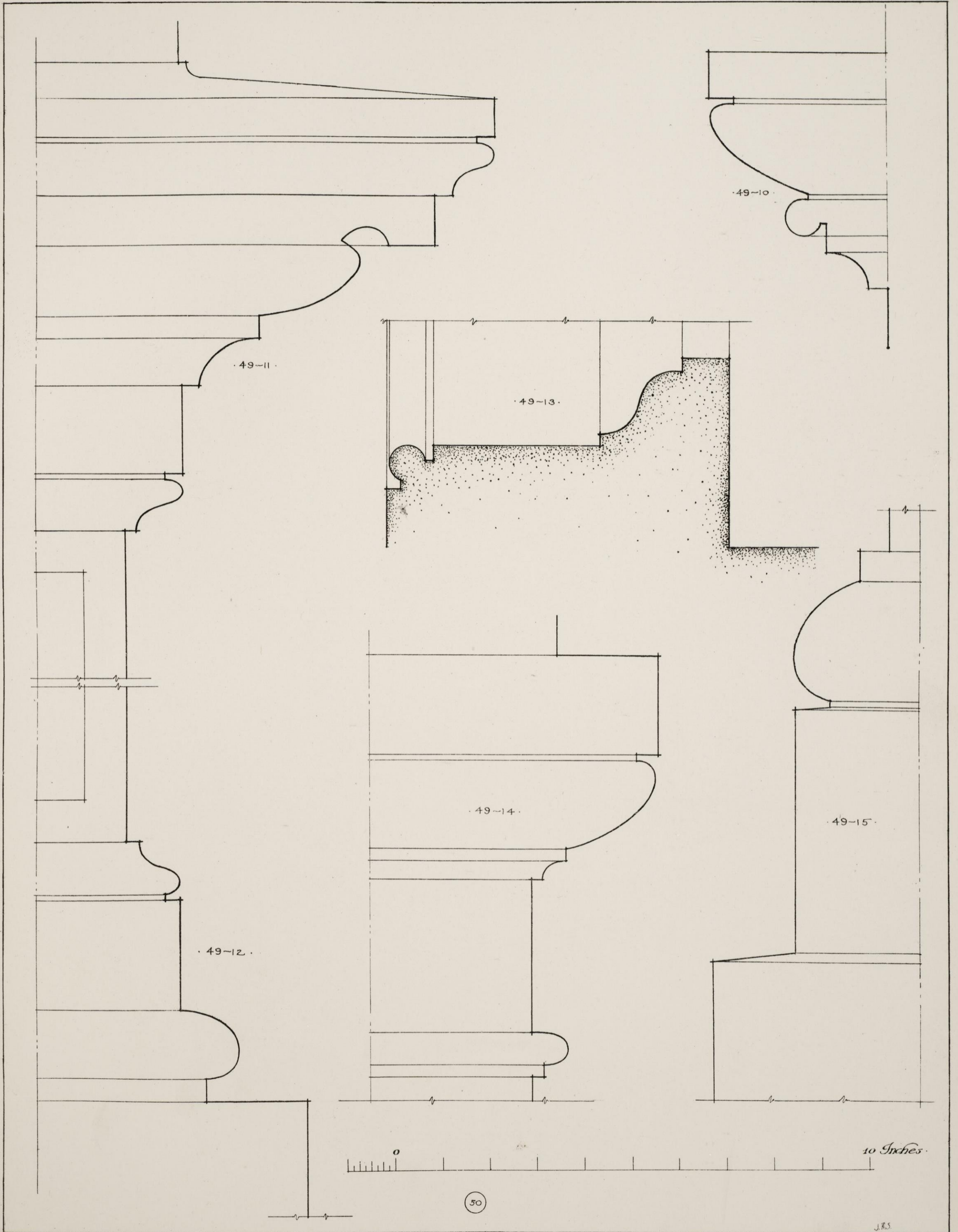
0 5 Feet



0 10 Inches



FORMER GATE LODGE
of Capitol Building
CHARLES BULFINCH
Architect



49-10

49-11

49-13

49-14

49-15

49-12

0 10 Inches

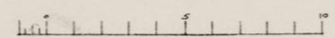
50

J.R.S.

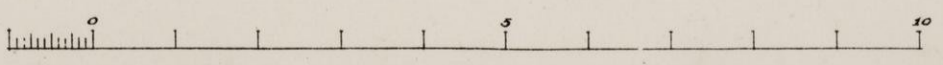
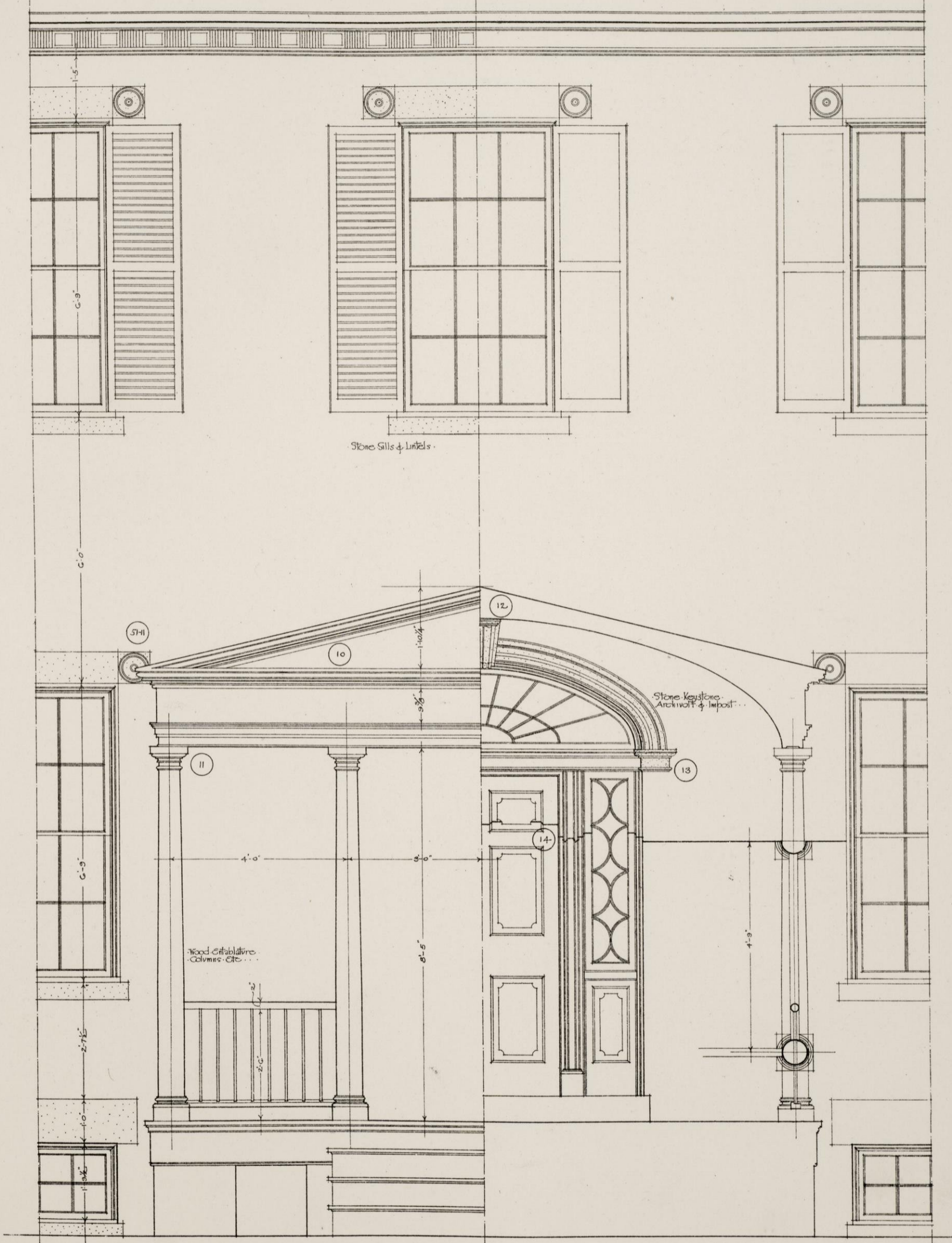
· 3123 Dumbarton Avenue ·

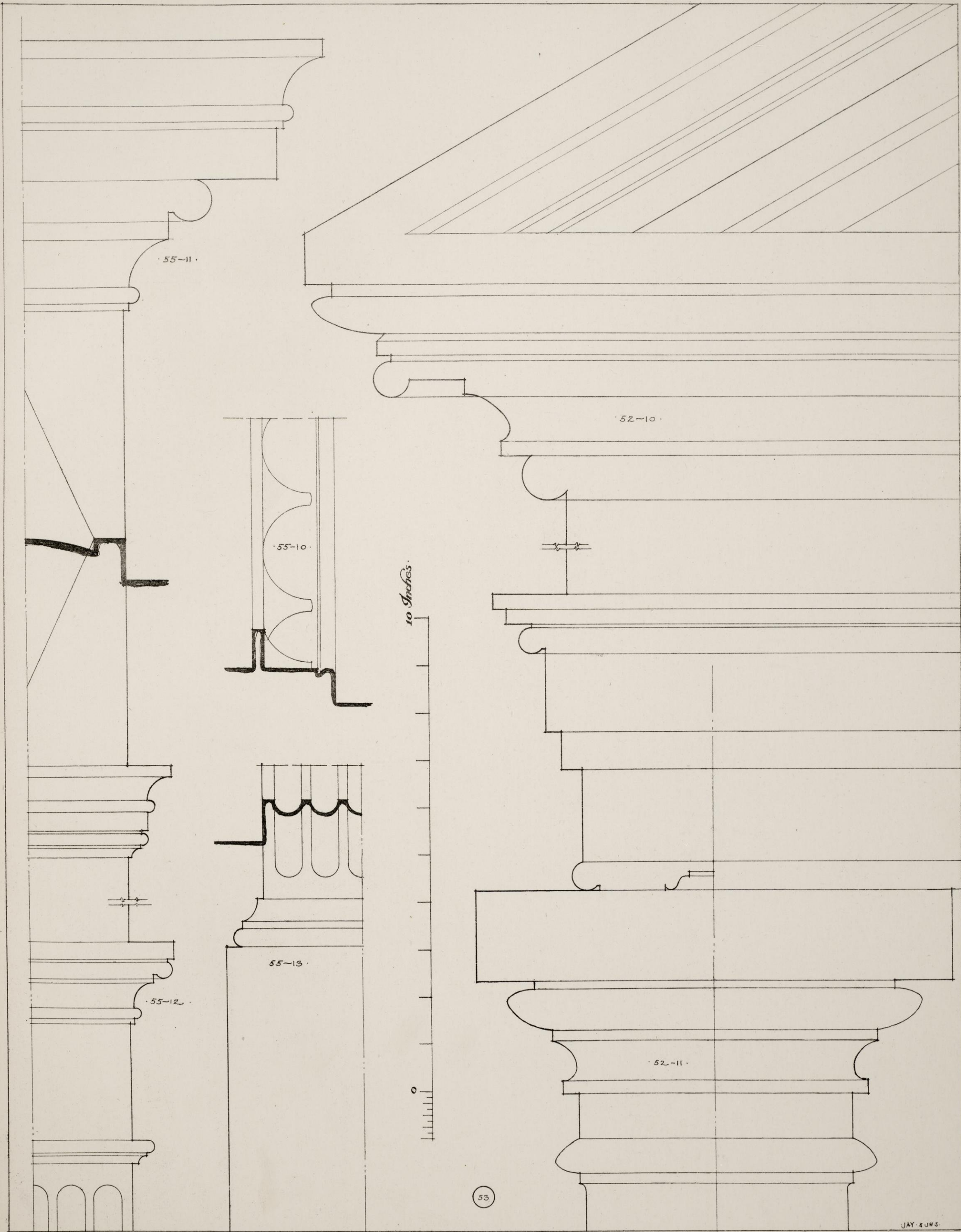


51



3123 Dumbarton Avenue





55-11

55-10

10 Inches

52-10

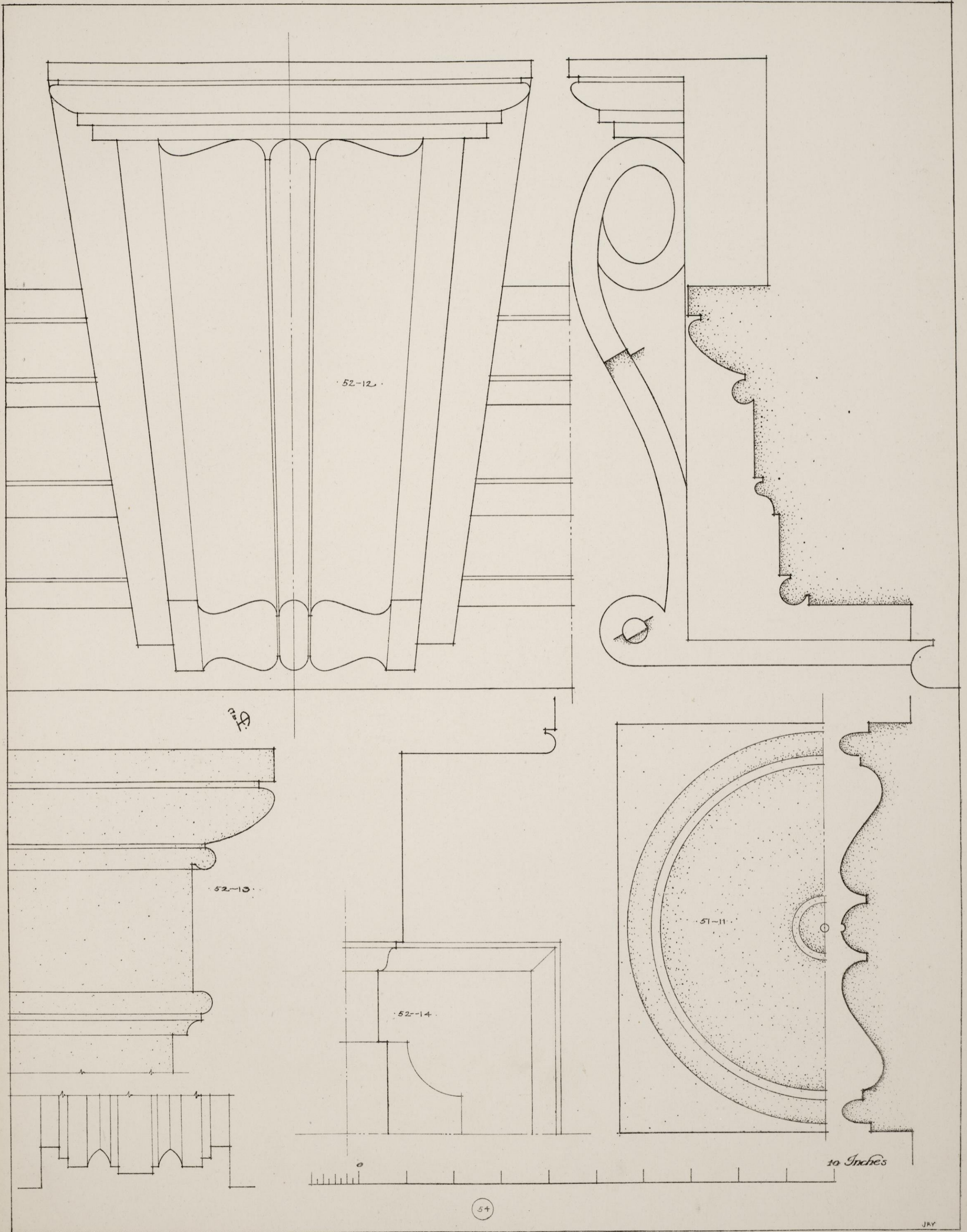
55-13

55-12

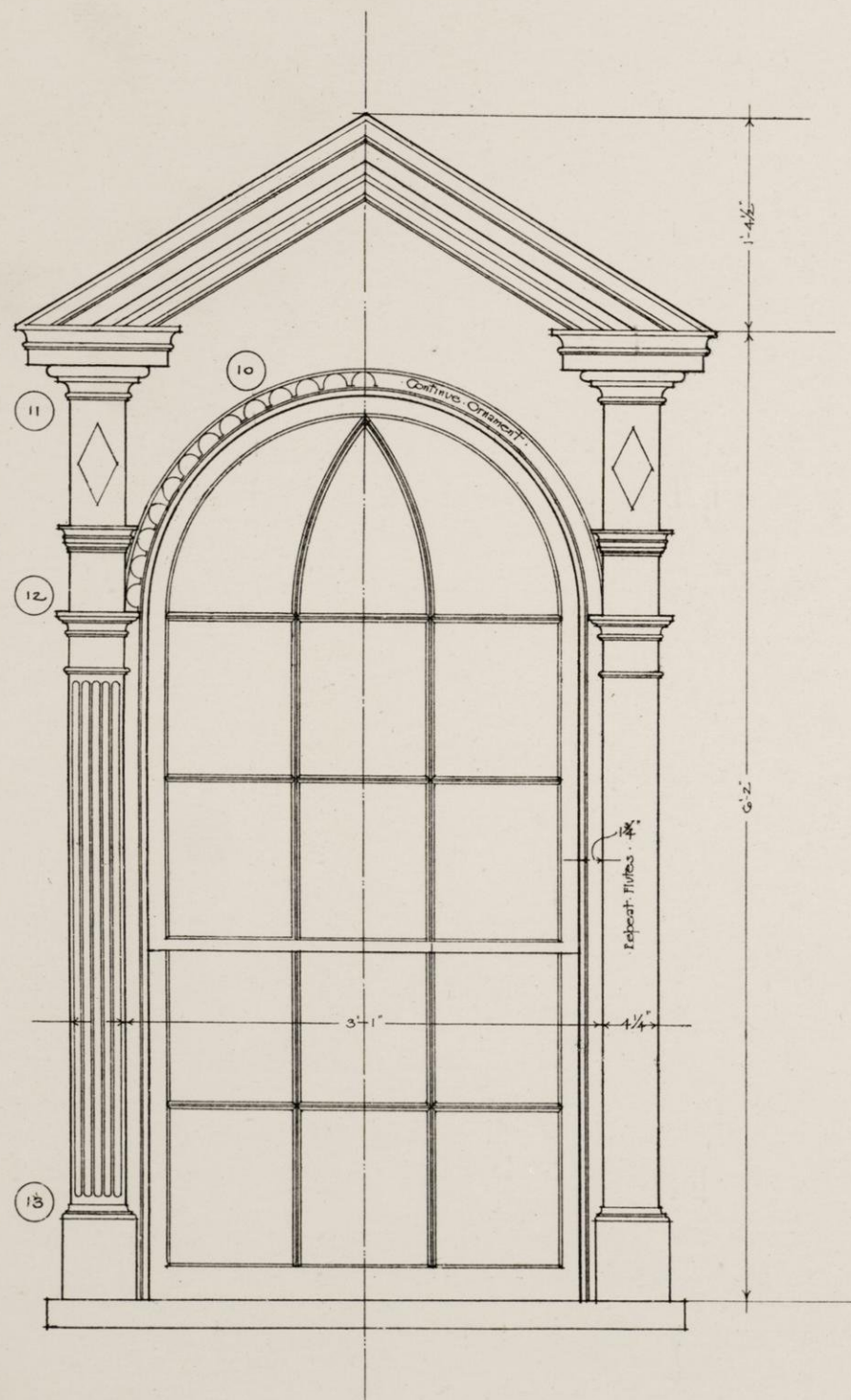
52-11

53

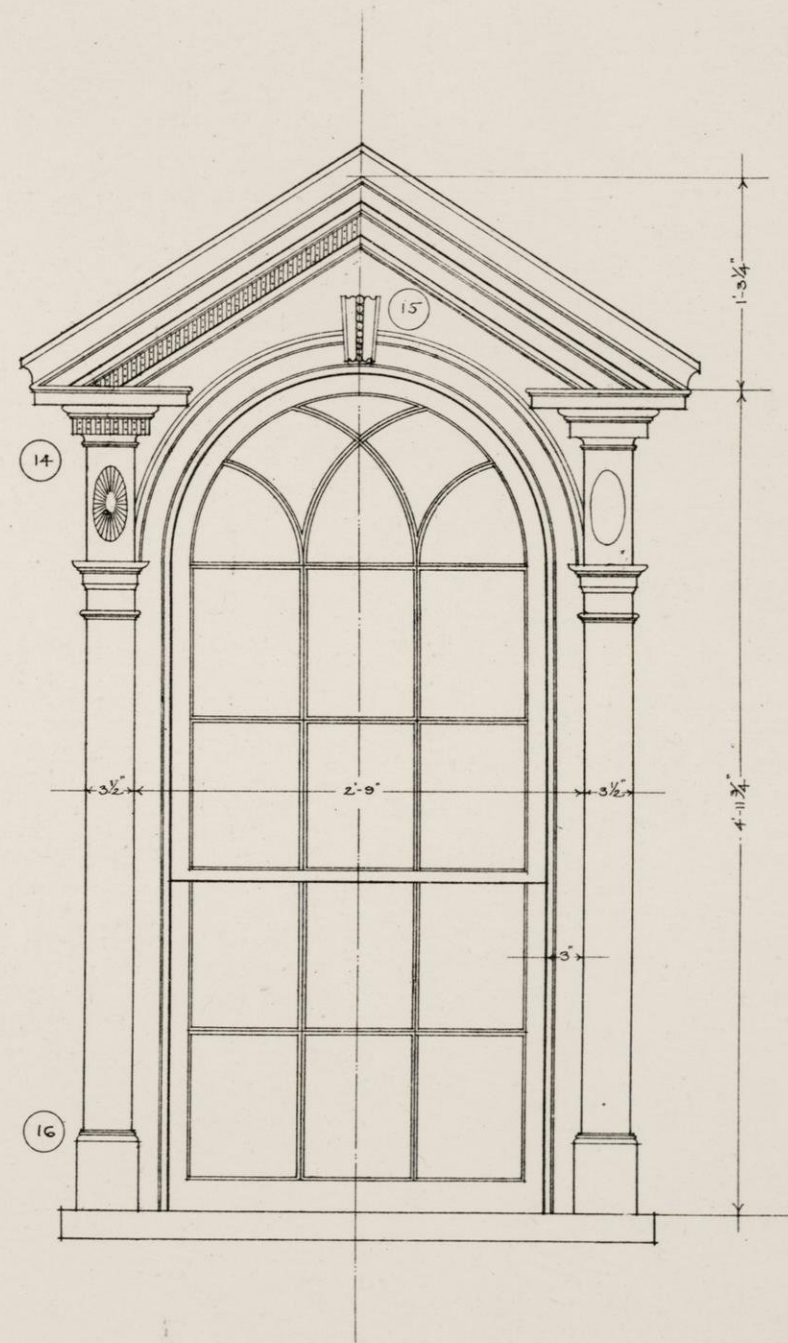
JAY & UWS.



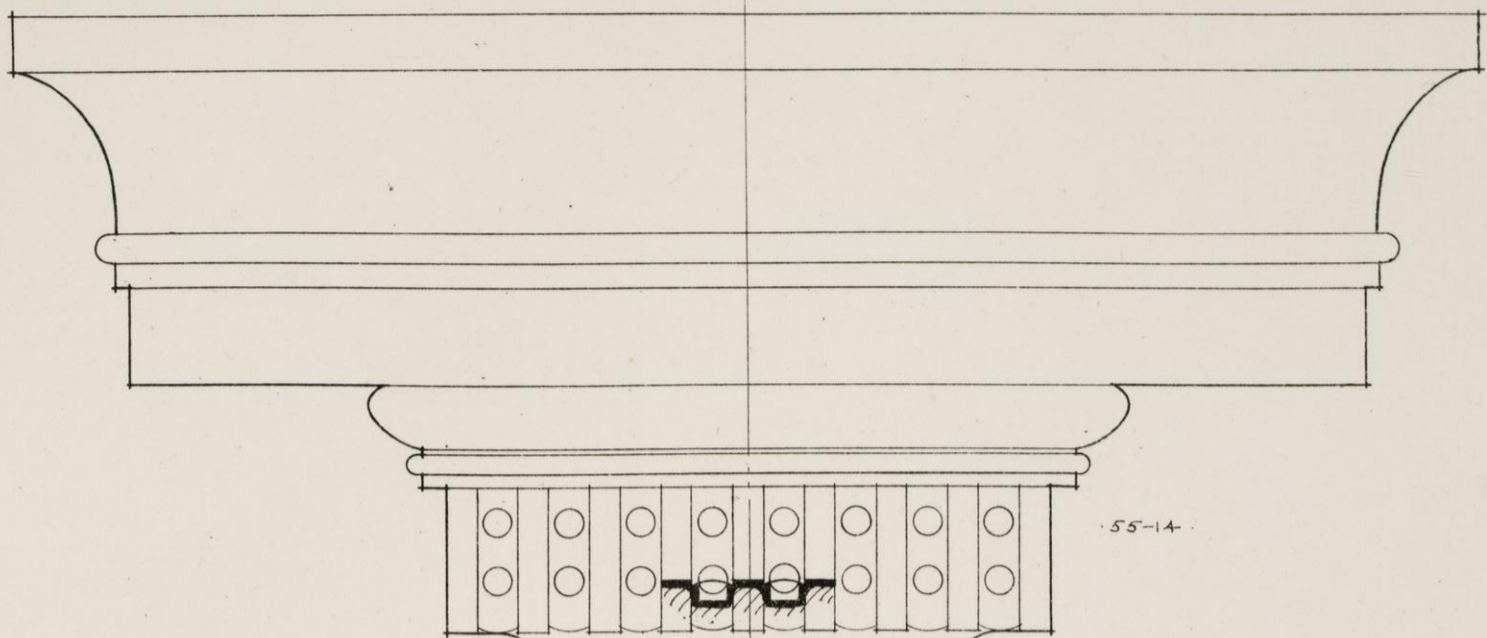
Dormer Detail No. 51-10.



Dormer on P Street

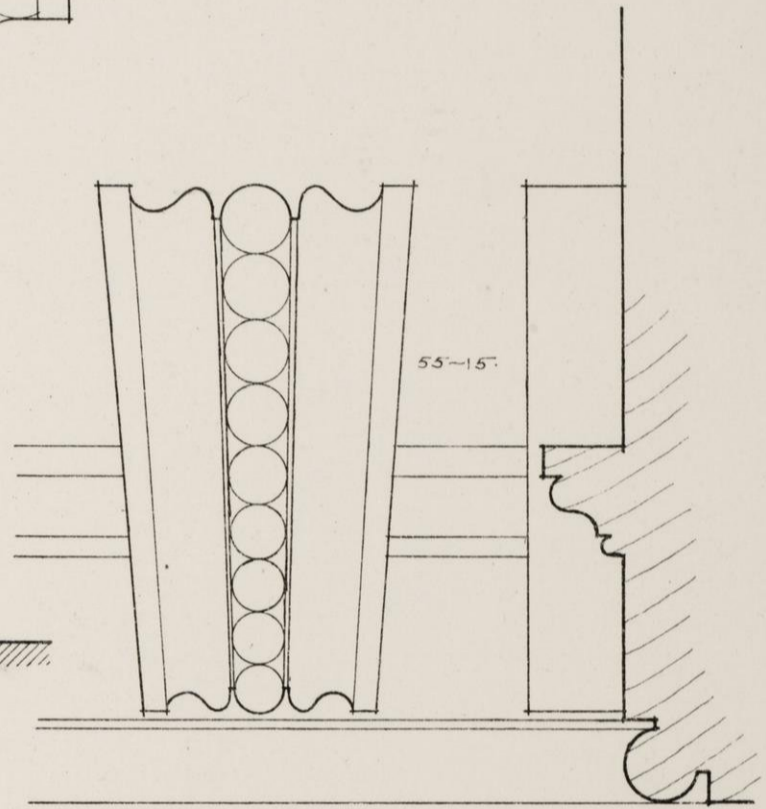
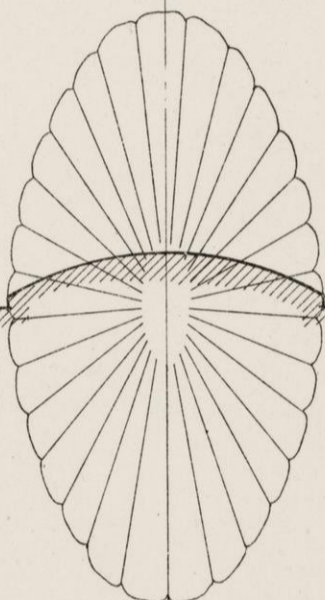



Same Scale for both Dormers.




55-14

Railing Detail from P. Street

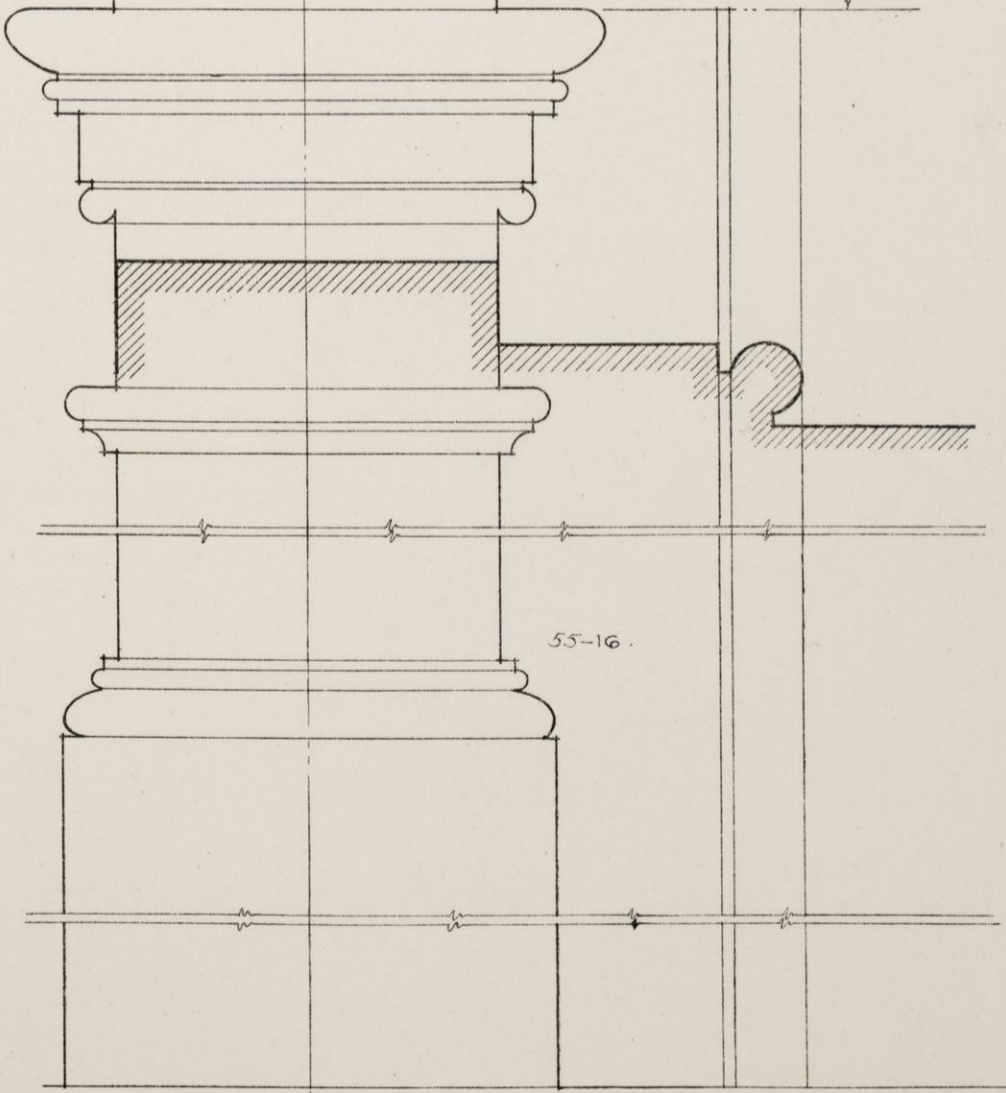


55-15

10 Inches

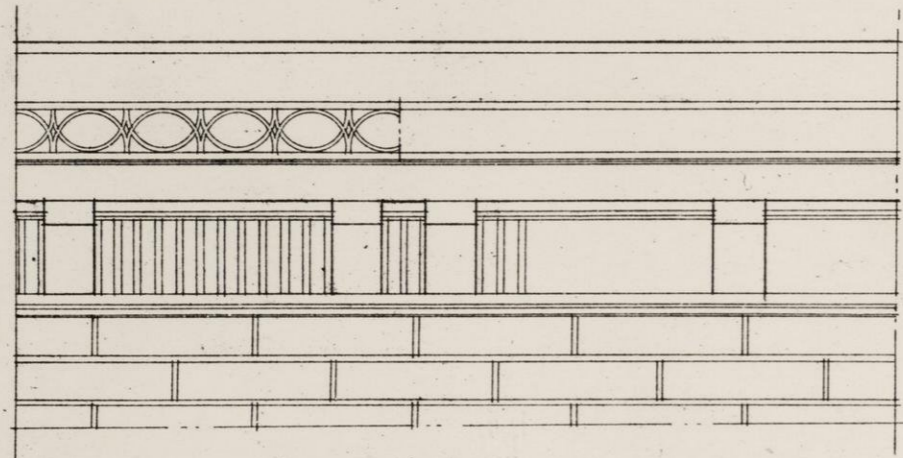


Spring Line of Arch




55-16


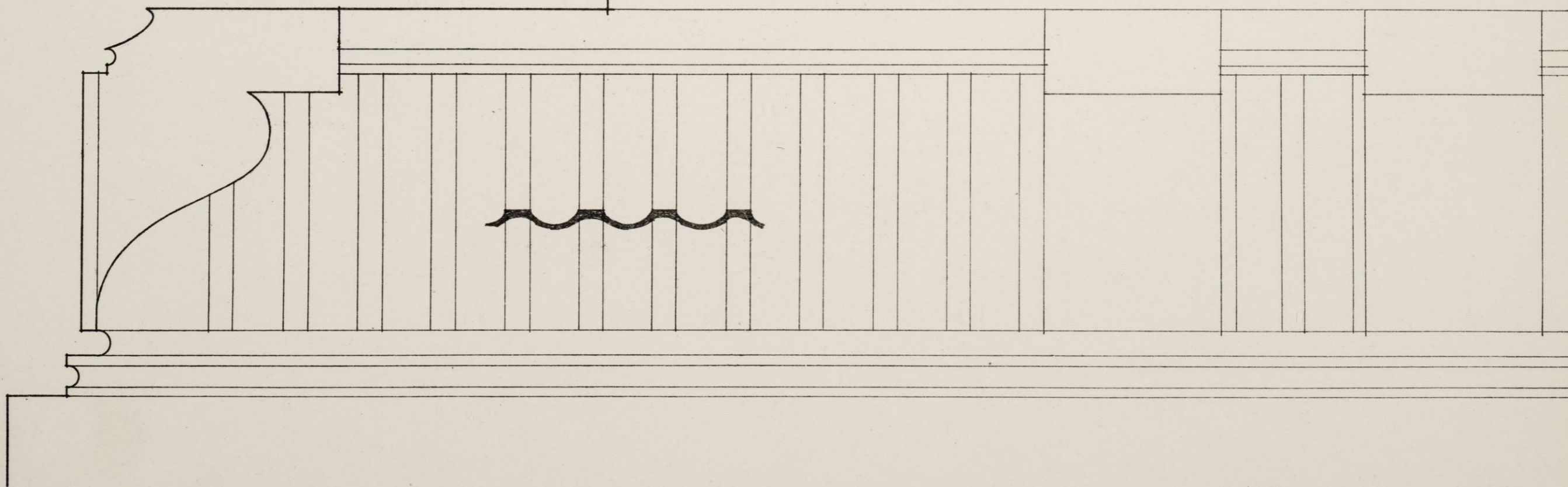
56



Exterior Cornice on P. St.

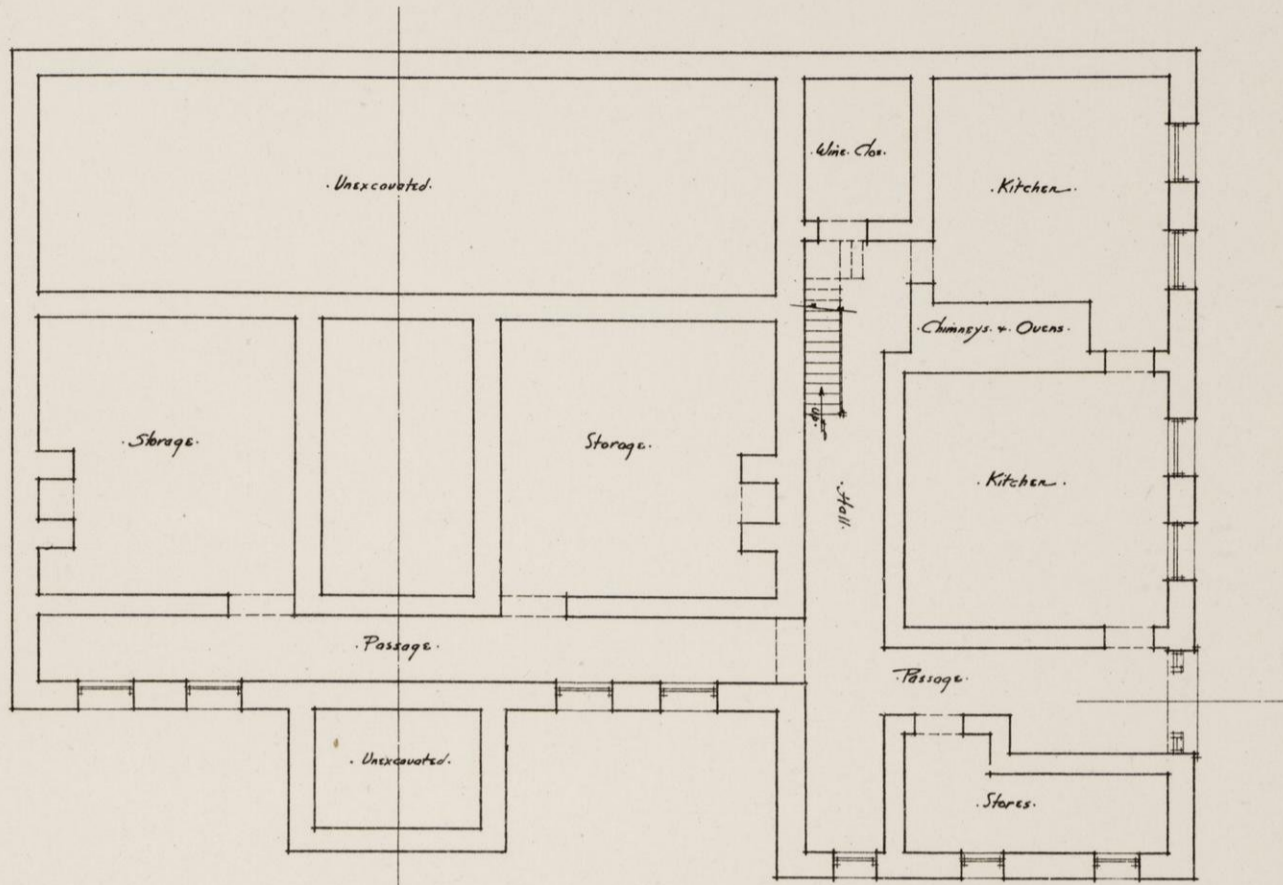


57

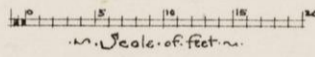


The Mason Homestead.

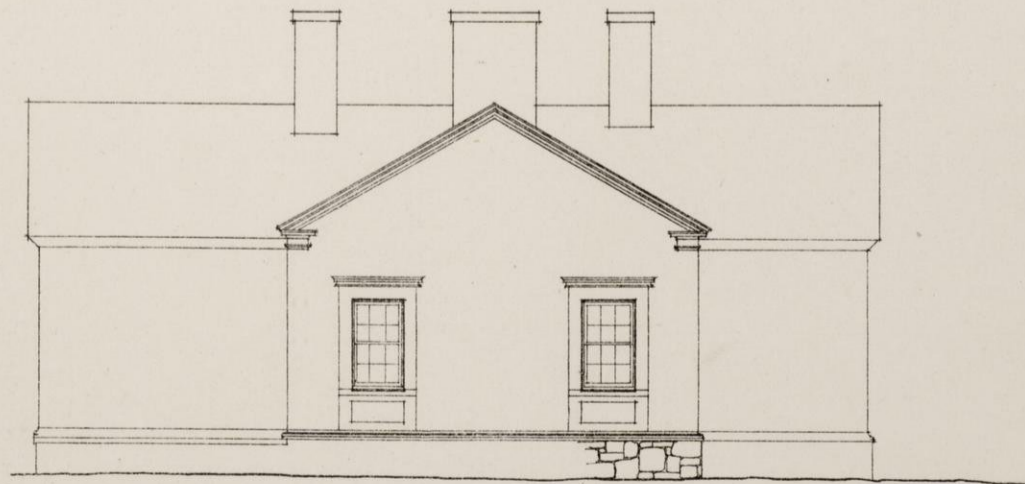
*On Anolston Island
near Washington B.C.
George Hadfield, probable Architect
early XIXth Century.*



BASEMENT FLOOR PLAN



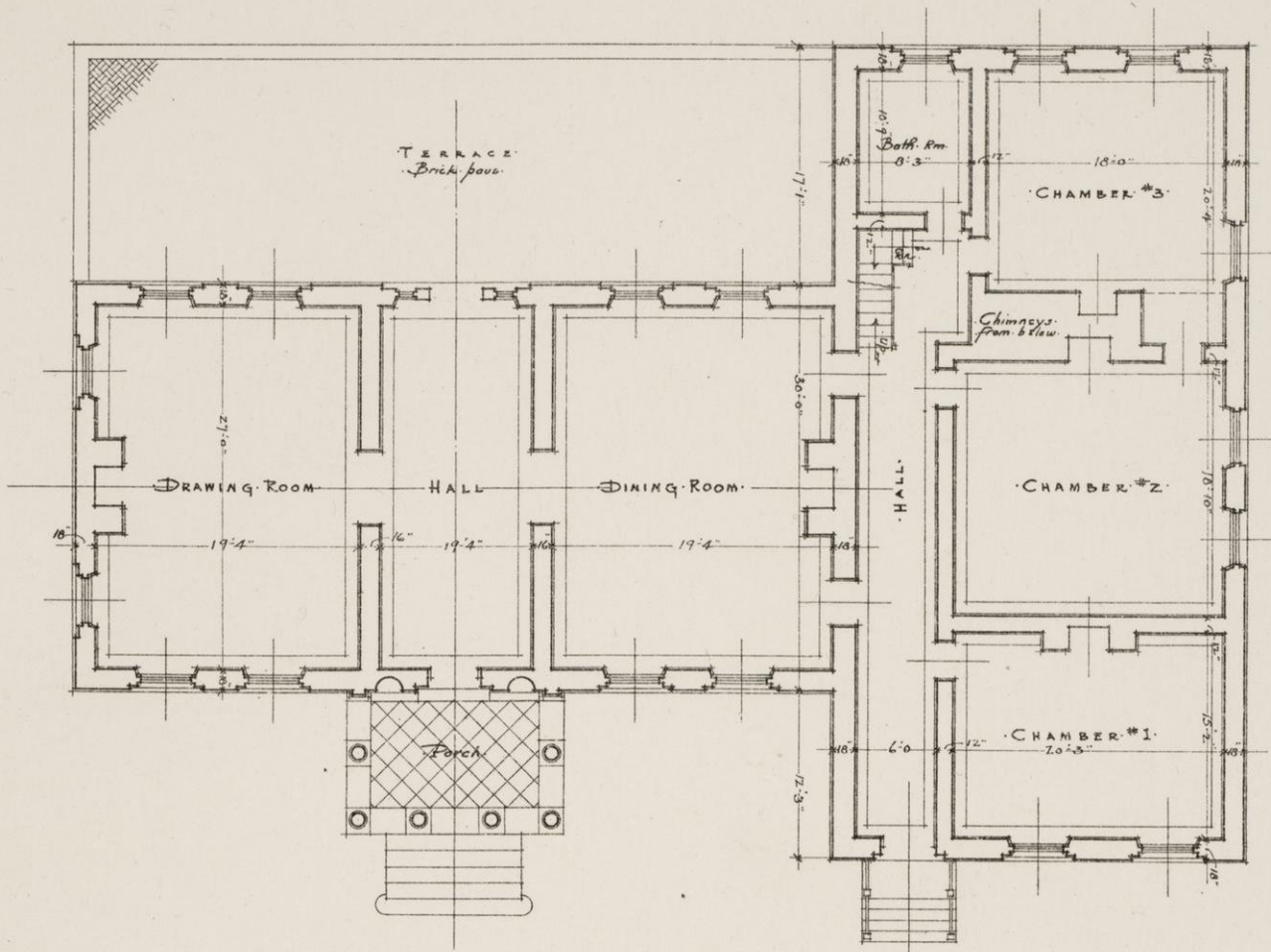
SOUTH ELEVATION



EAST ELEVATION


The Mason Homestead

On Anacoston Island
near Washington, D. C.
George Woodfield, probable Architect
Early XIXth Century
W.



FIRST FLOOR

Scale for plans and Elevations = 1/4"



NORTH ELEVATION (Restored)



WEST ELEVATION

The Mason Homestead

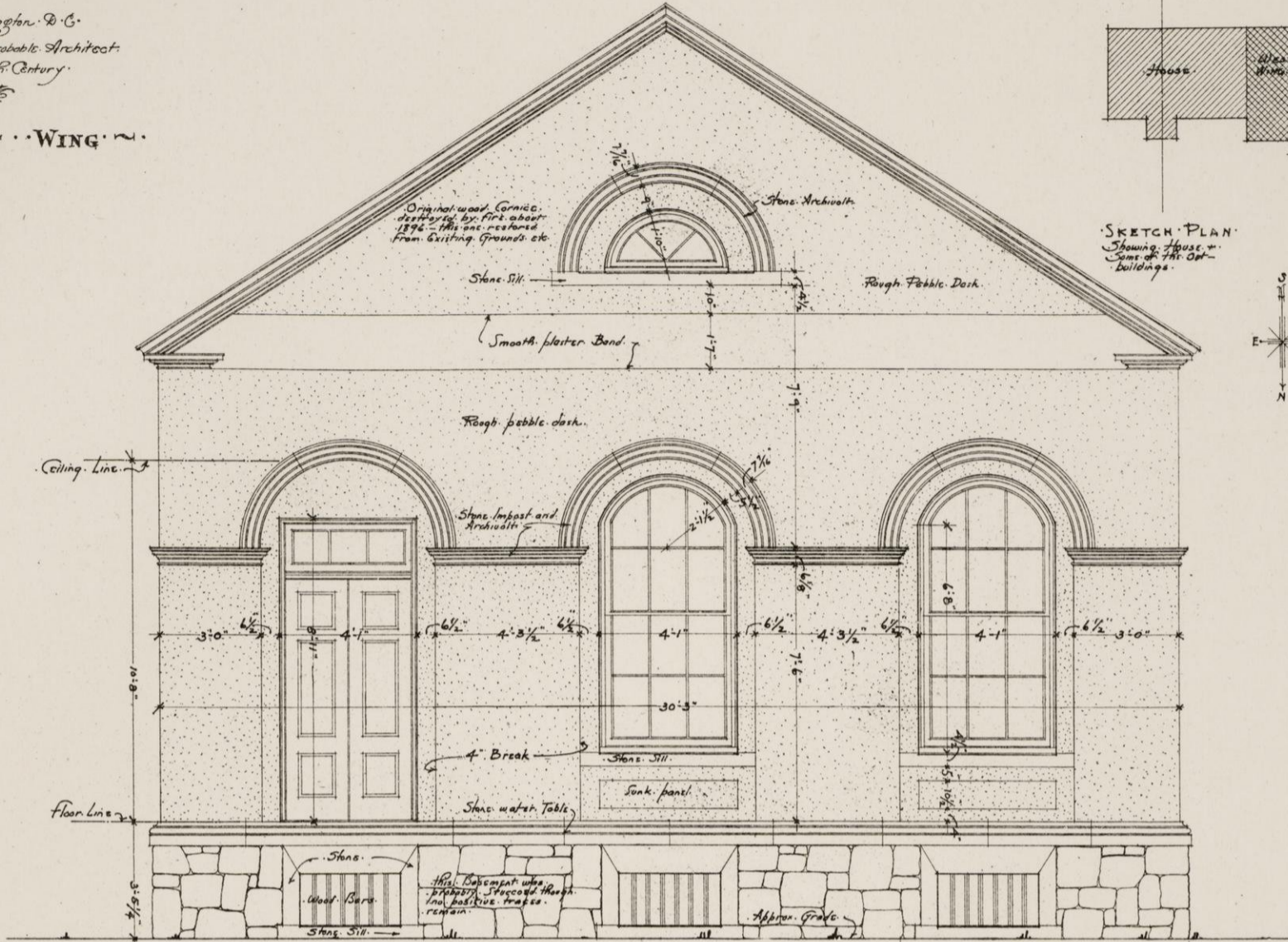
On Anolostan Island

near Washington, D.C.

George Hatfield, Probable Architect.
Early XIXth Century.

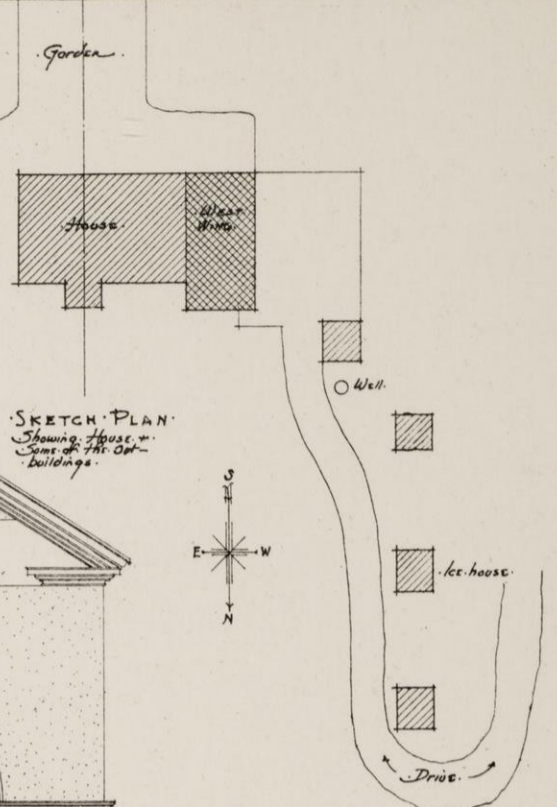


THE WEST WING



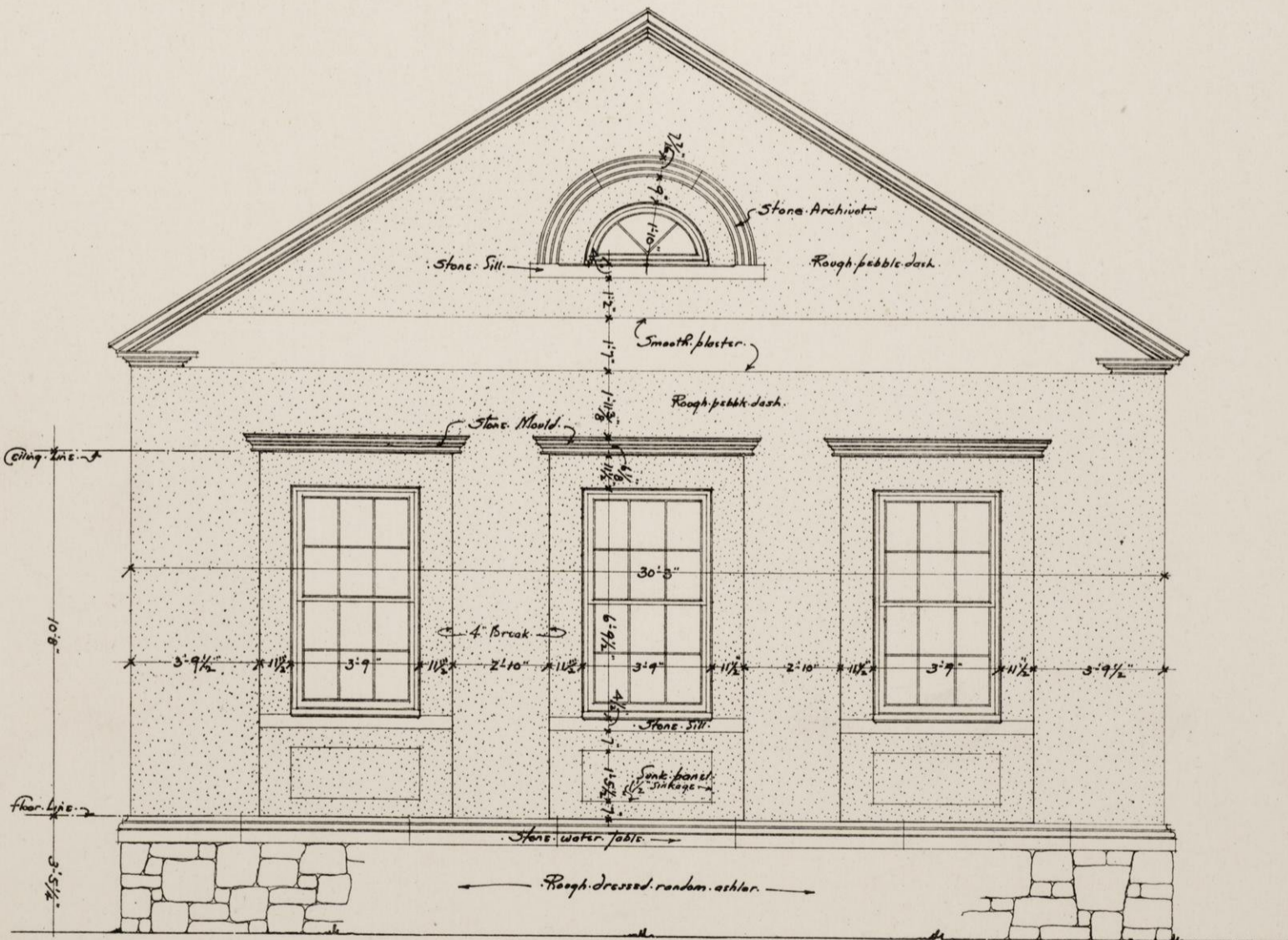
ELEVATION TOWARD GEORGETOWN (North)

Retaining wall here.



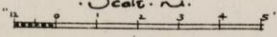
SKETCH PLAN
Showing House &
Some of the Out-
buildings

Outbuildings at intervals clear down to point of ground about 25 feet away.

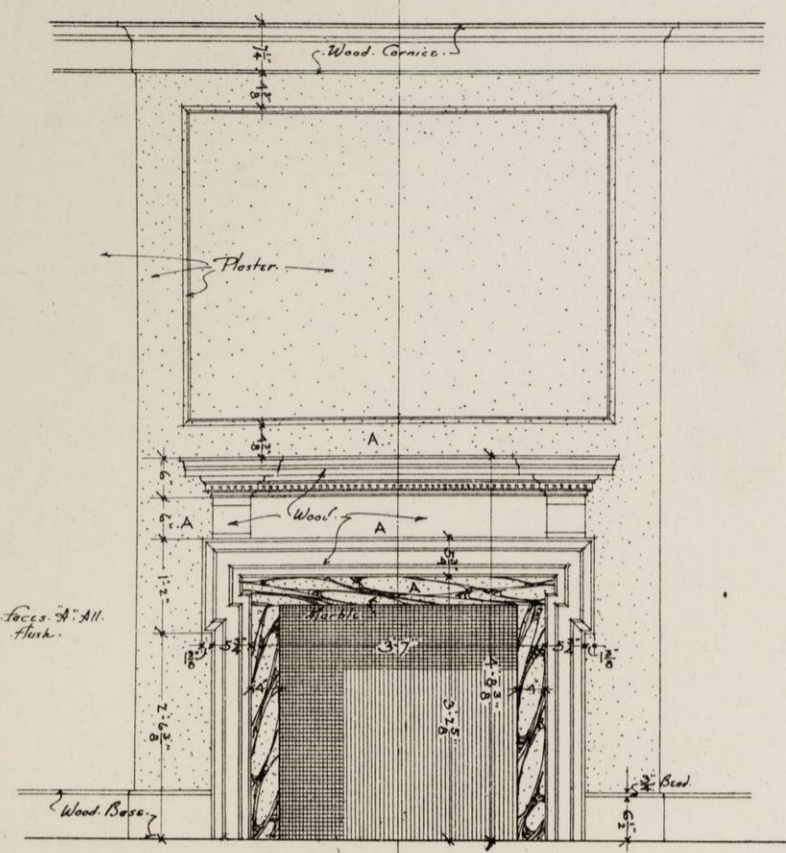


SOUTH ELEVATION

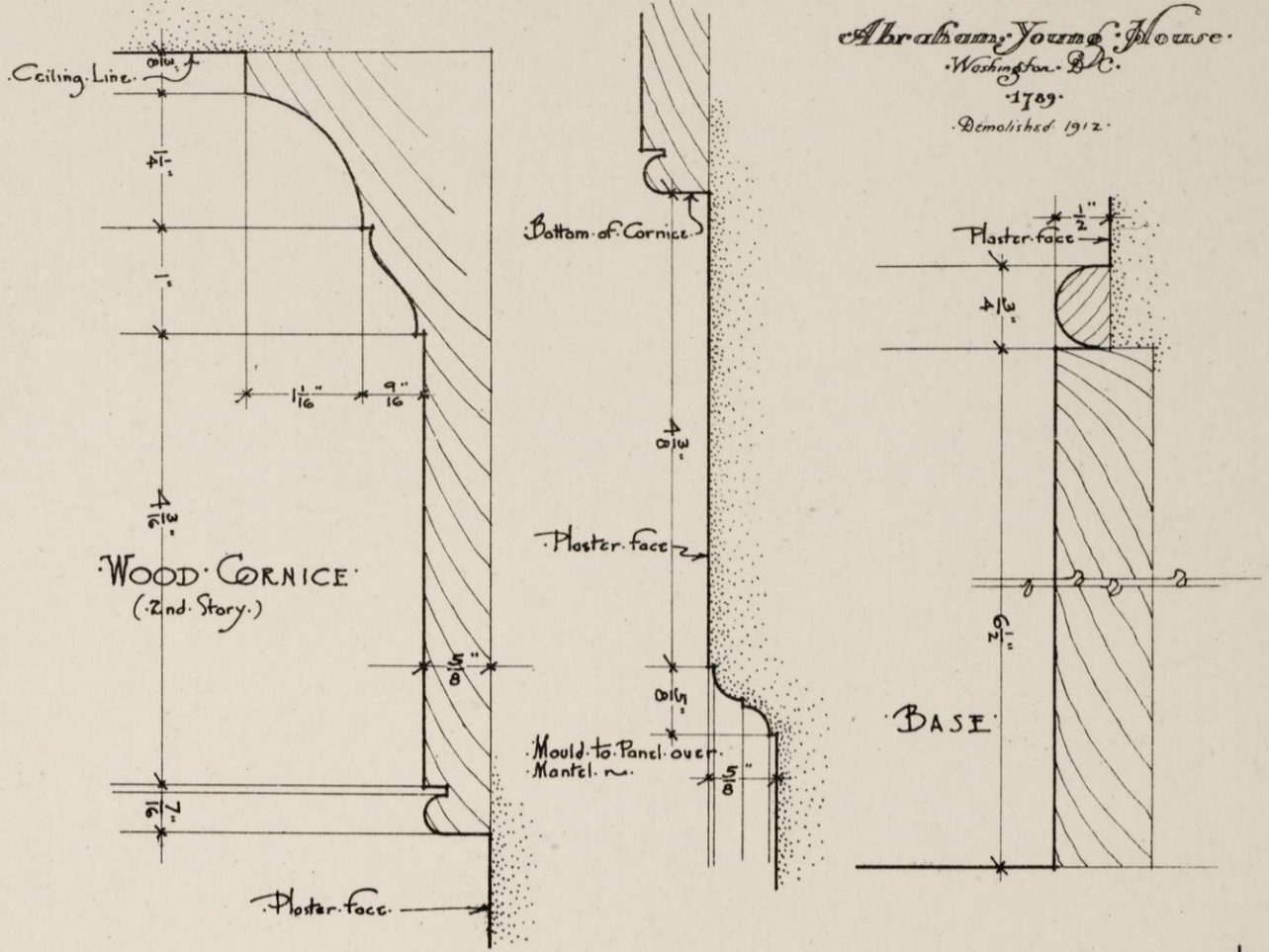
Scale: 1/4"



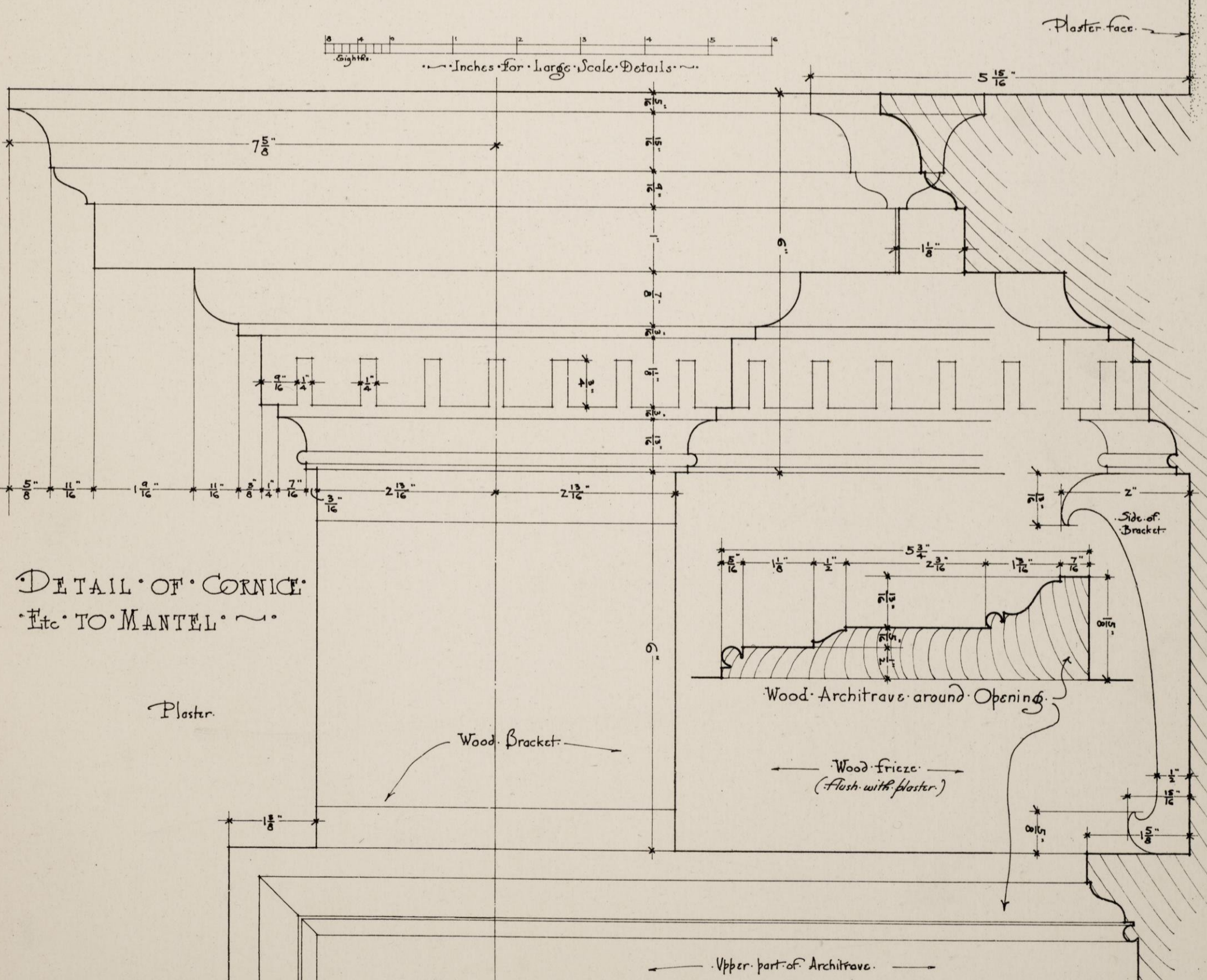
Abraham Young House
 Washington, D.C.
 1789
 Demolished 1912



ELEVATION OF MANTEL IN S.E. CHAMBER
 Scale for Mantel



Inches for Large Scale Details

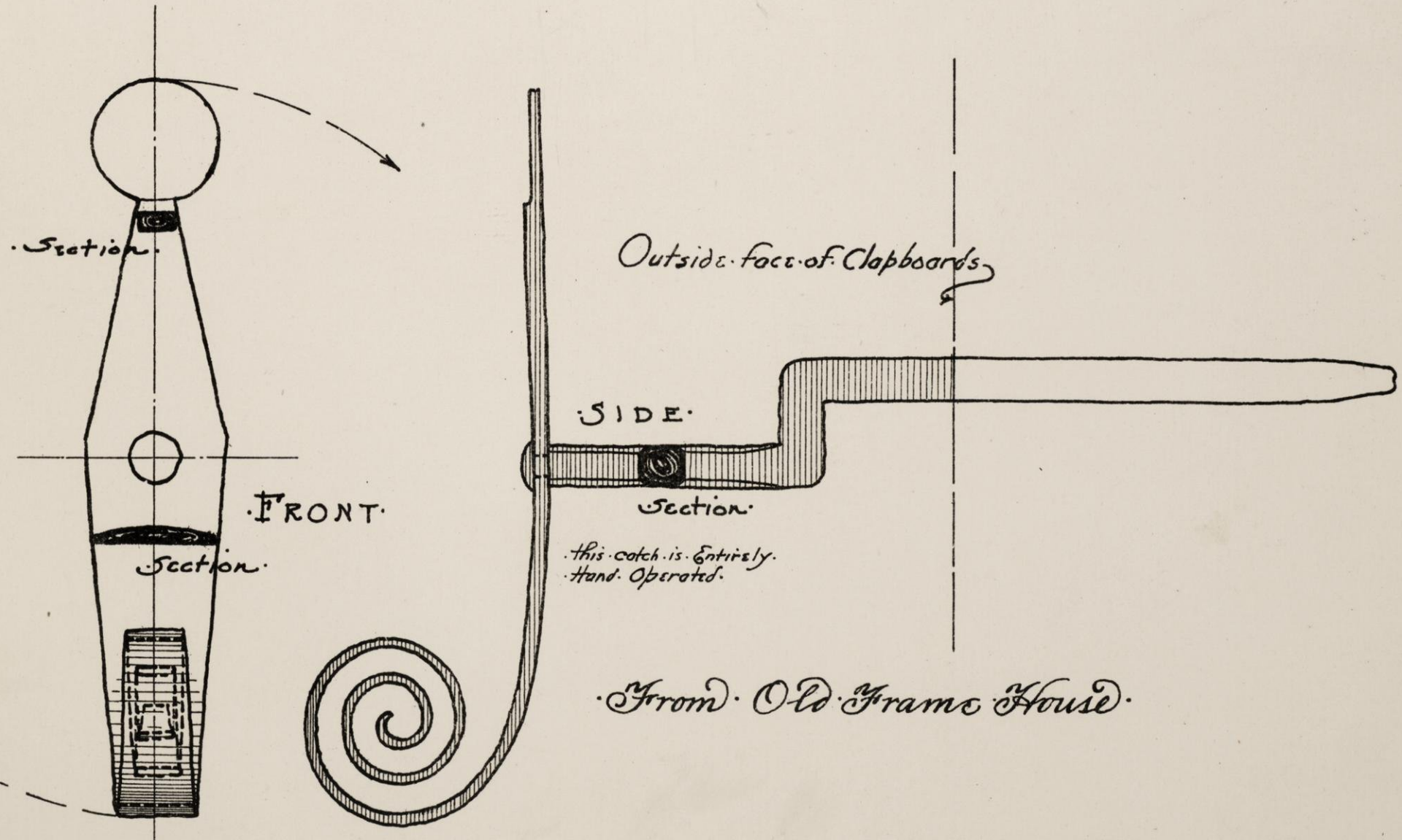

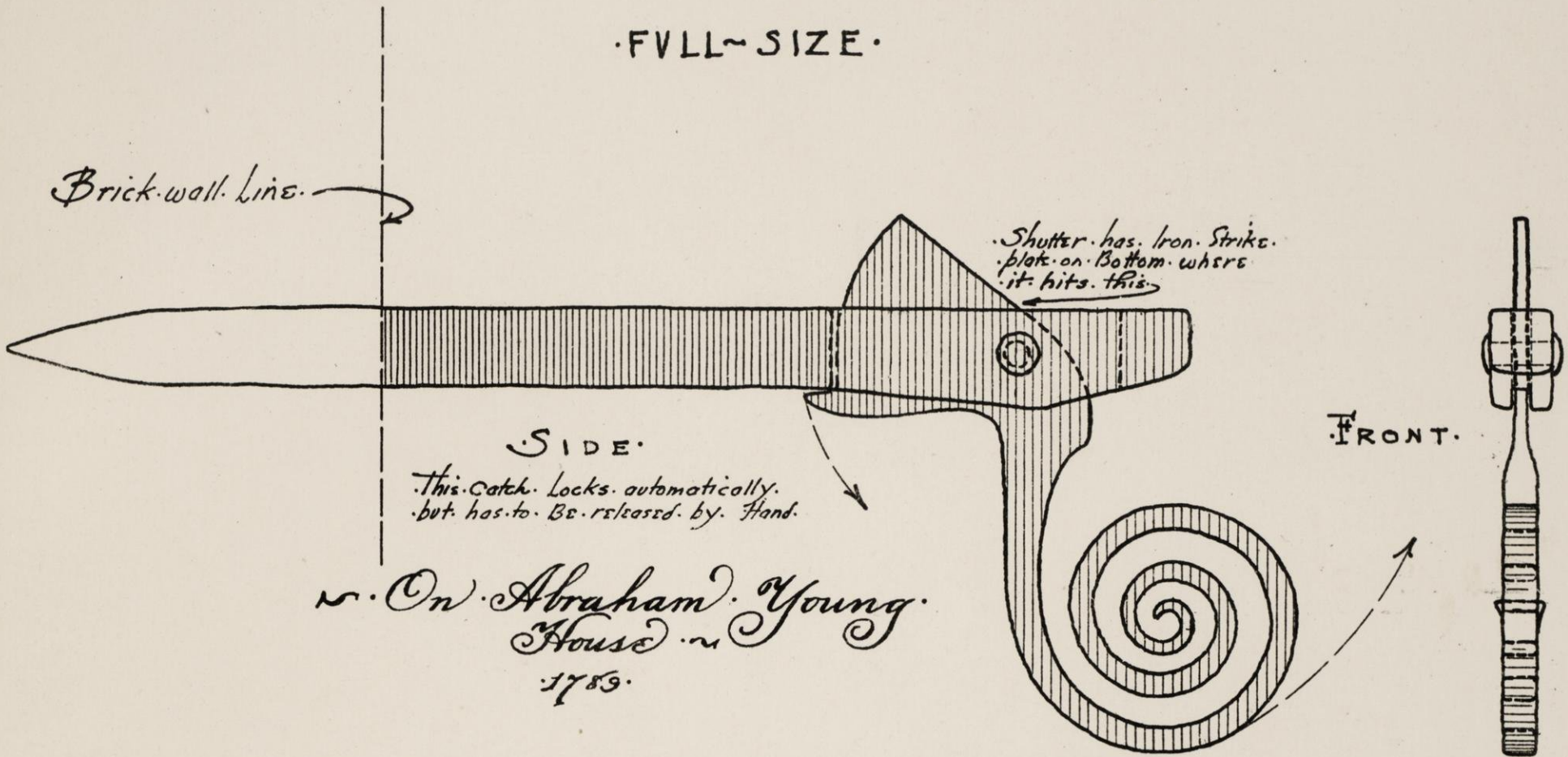


DETAIL OF CORNICE
 Etc TO MANTEL


Wrought Iron Shutter Catches

WASHINGTON D.C.

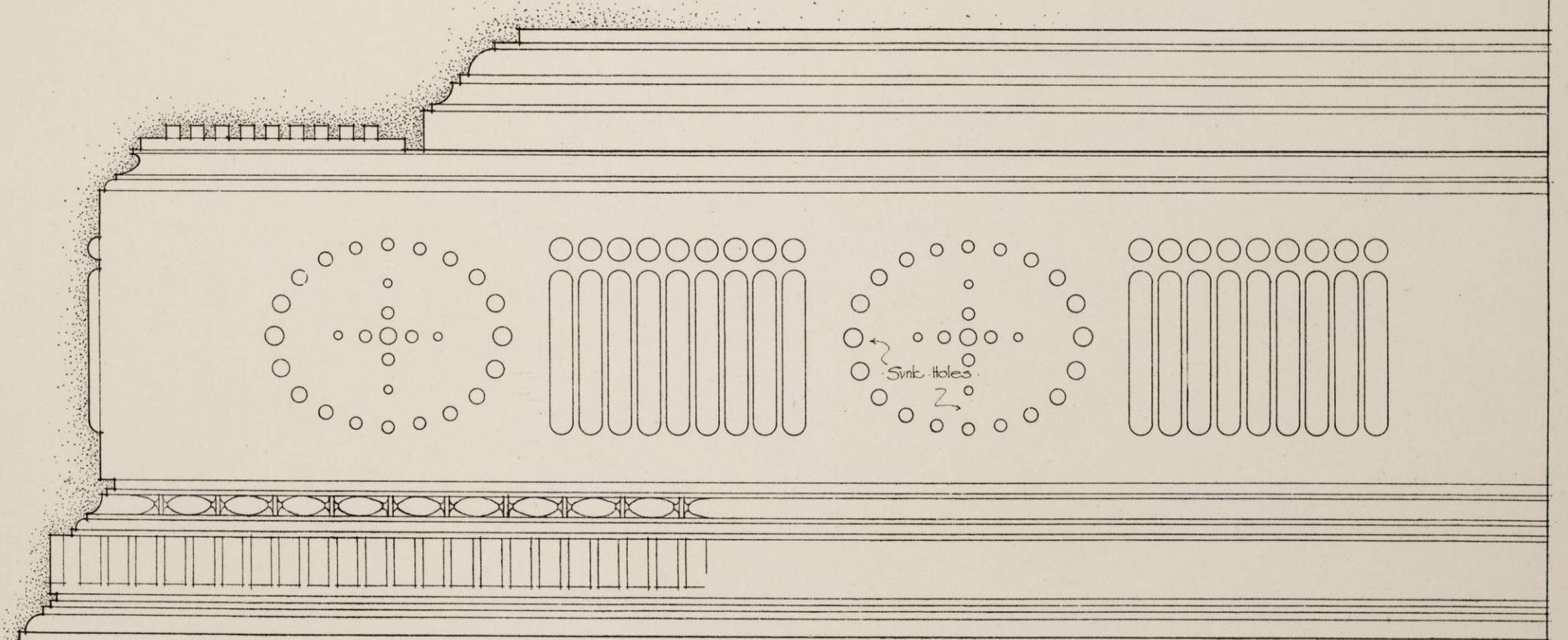
FULL SIZE



Interior Cornices

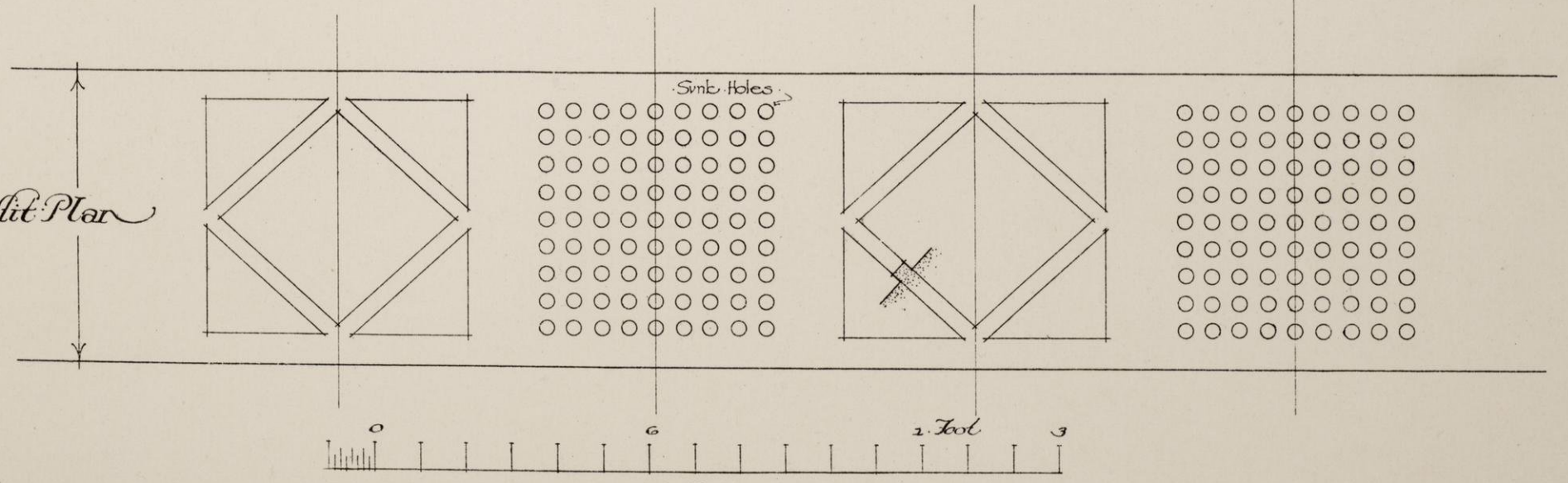


10 Inches



Sink Holes

Soffit Plan



NA
+730
+D6
C8
Flat

DATE DUE

NA
+730
+D6
C8
Flat

| DATE | ISSUED TO |
|------|-----------|
| | |
| | |
| | |
| | |

KOHLER ART LIBRARY

DEMCO

PLATE I
MUSEUM OF COMPARATIVE ZOOLOGY
CAMBRIDGE, MASS.

89110520418



b89110520418a